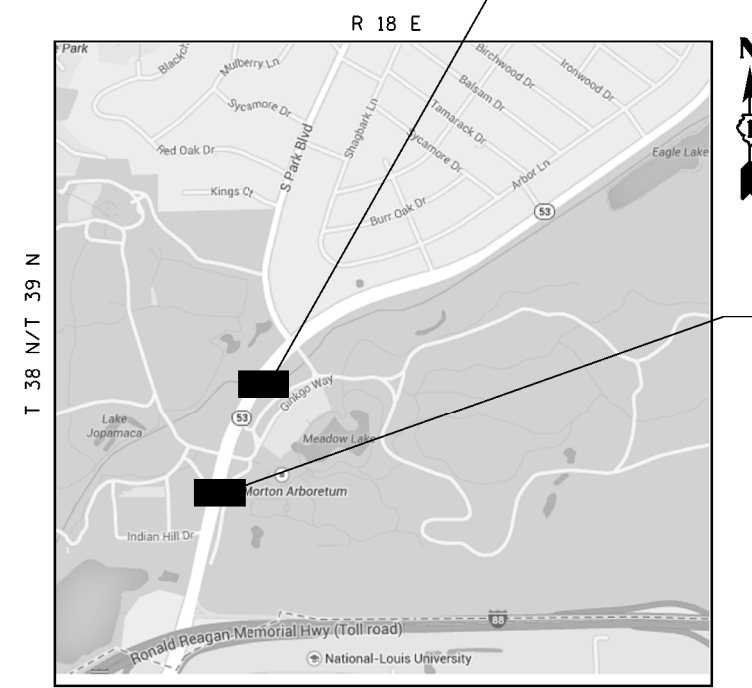


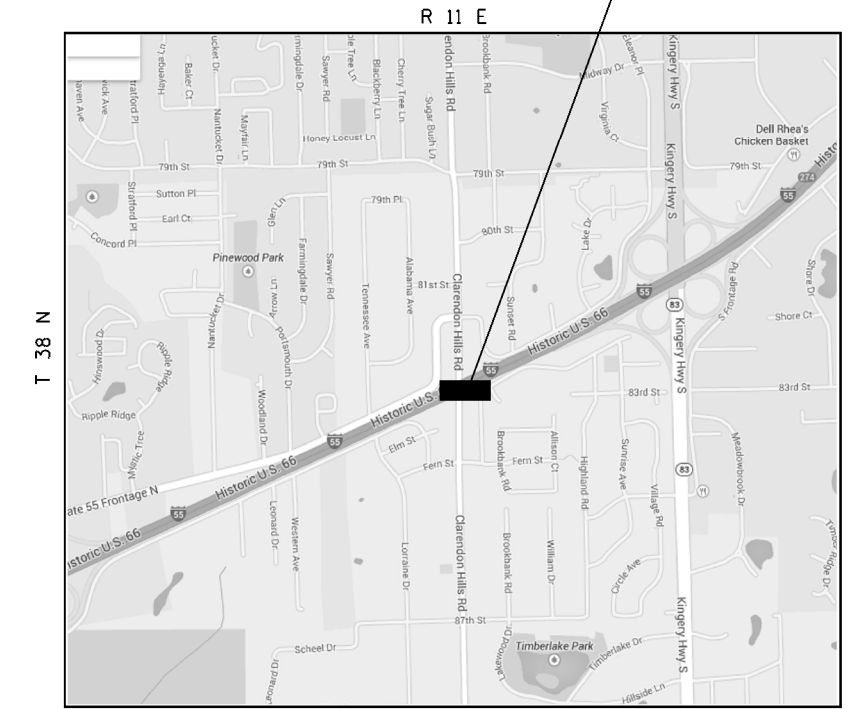
LOCATION NO. 6: SN 022-0078  
IL 53 NB OVER E BR DU PAGE RIVER  
VILLAGE OF LISLE



LISLE TOWNSHIP

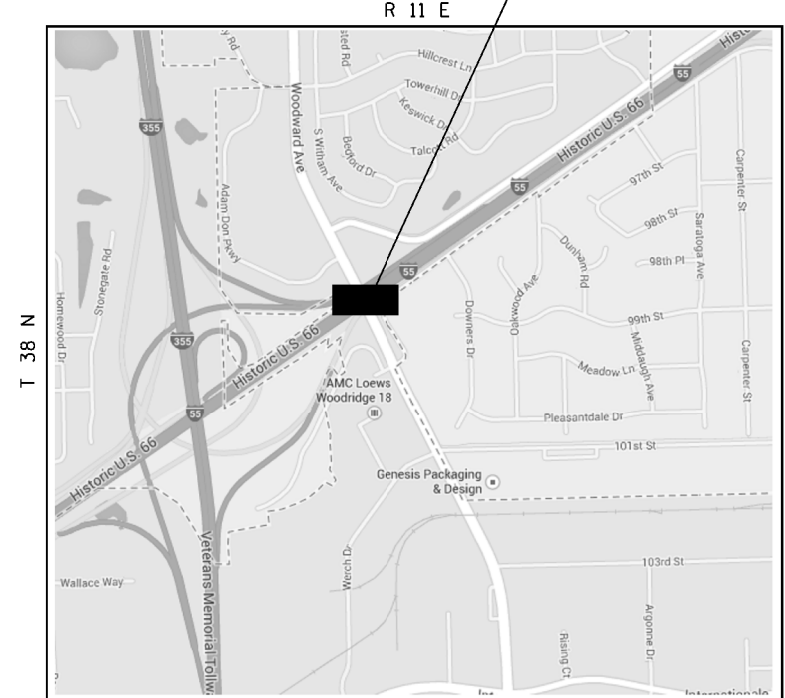
LOCATION NO. 7: SN 022-0080  
IL 53 NB OVER MORTON ARBORETUM  
VILLAGE OF LISLE

LOCATION NO. 9: SN 022-0089  
CLARENDON HILLS RD. OVER I-55  
CITY OF DARIEN



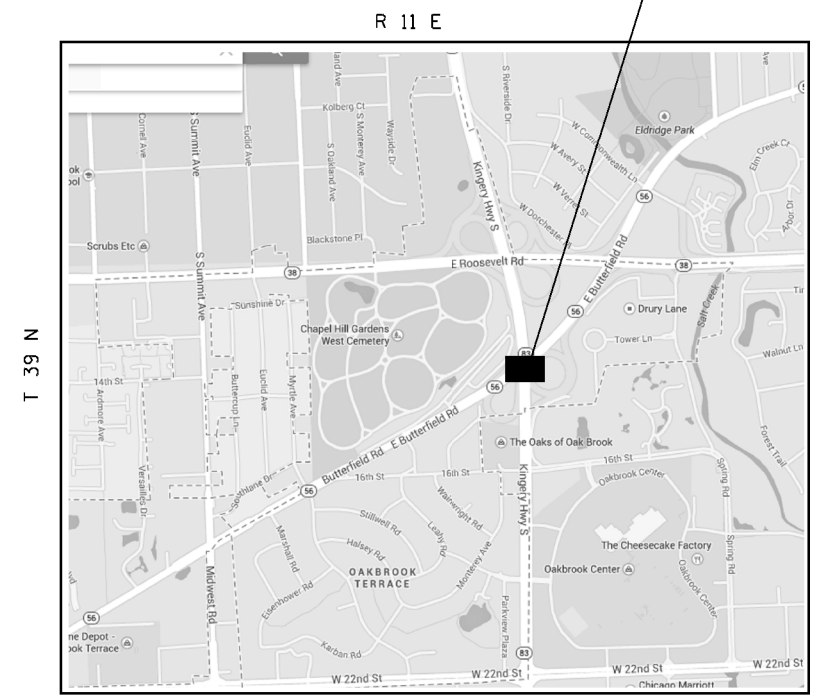
DOWNERS GROVE TOWNSHIP

LOCATION NO. 8: SN 022-0088  
WOODWARD AVE. OVER I-55  
VILLAGE OF WOODRIDGE



DOWNERS GROVE TOWNSHIP

LOCATION NO. 10: SN 022-0119  
IL 83 SB OVER IL 56  
CITY OF OAKBROOK TERRACE



YORK TOWNSHIP

**TRAFFIC DATA**

- LOCATION NO. 6: IL 53 NB OVER E BR DUPAGE RIVER  
2013 ADT = 12600  
SPEED LIMIT = 45 MPH
- LOCATION NO. 7: IL 53 NB OVER MORTON ARBORETUM  
2013 ADT = 12600  
SPEED LIMIT = 45 MPH
- LOCATION NO. 8: WOODWARD AVE. OVER I-55  
2012 ADT = 9200  
SPEED LIMIT = 40 MPH
- LOCATION NO. 9: CLARENDON HILLS OVER I-55  
2012 ADT = 3350  
SPEED LIMIT = 30 MPH
- LOCATION NO. 10: IL 83 SB OVER IL 56  
2013 ADT = 35900  
SPEED LIMIT = 50 MPH

FILE NAME =	USER NAME = gulloumefp	DESIGNED -	REVISED -
ci:\pwork\pwork\gulloumefp\0388342\134814-sh-t-plen.dgn		DRAWN -	REVISED -
Default	PLOT SCALE = 100.0000' / 1in.	CHECKED -	REVISED -
	PLOT DATE = 8/22/2014	DATE -	REVISED -

STATE OF ILLINOIS  
DEPARTMENT OF TRANSPORTATION

LOCATION MAPS  
LOCATION NUMBERS 6 - 10

SCALE: SHEET 2 OF 6 SHEETS STA. TO STA.

ROUTE	SECTION	COUNTY	TOTAL SHEETS	SHEET NO.
VARIOUS	2014-0371	DUPAGE	37	6
CONTRACT NO. 60Y31			ILLINOIS FED. AID PROJECT	