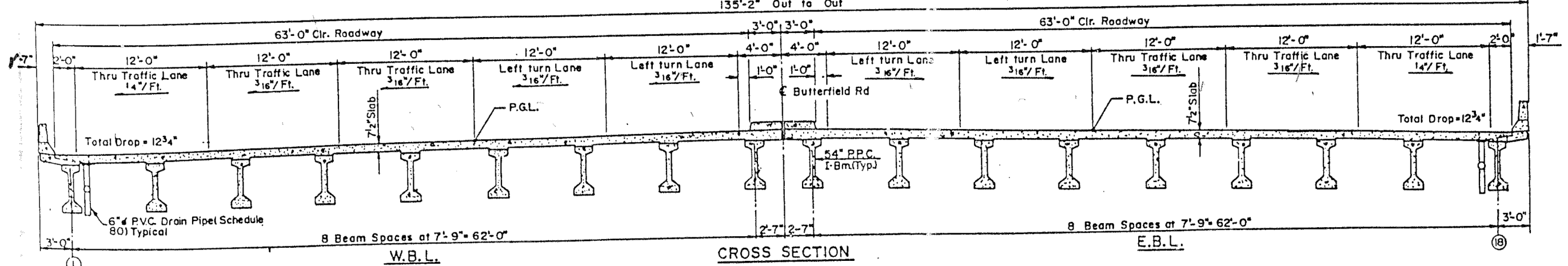
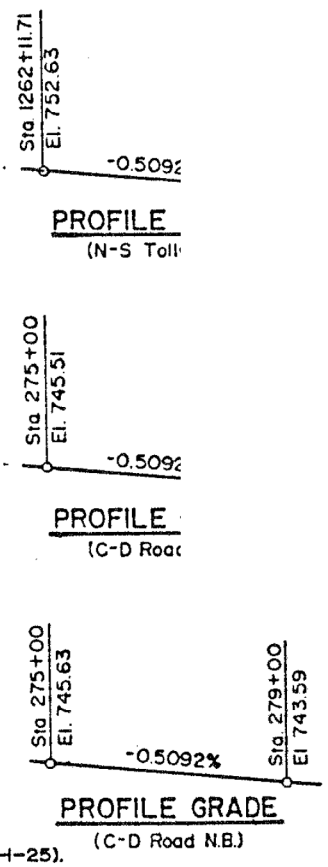
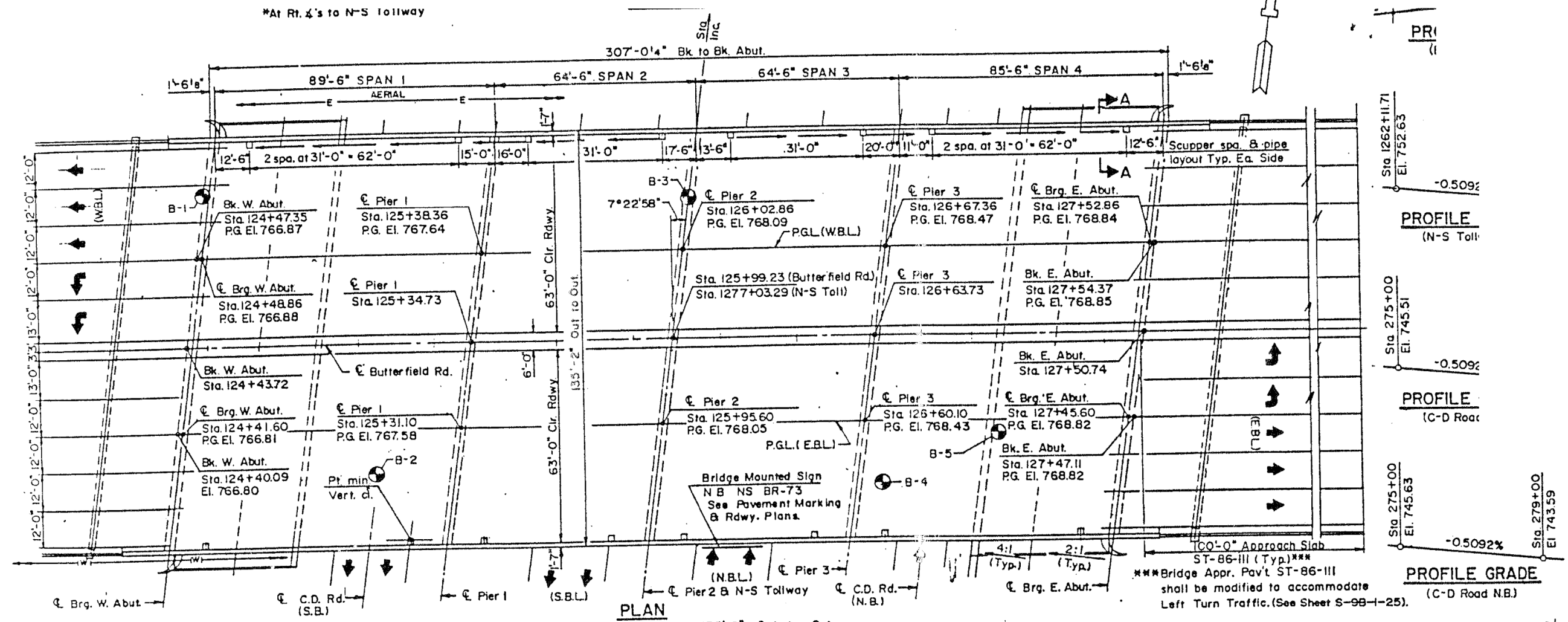


EXISTING PLAN
SN 022-0220



EXISTING TYPICAL SECTION
SN 022-0220

FILE NAME =	USER NAME = gulloumefp	DESIGNED -	REVISED -	STATE OF ILLINOIS DEPARTMENT OF TRANSPORTATION	TYPICAL CROSS SECTION & DECK PLAN VIEW LOCATION NO. 18 (SN 022-0220)		ROUTE	SECTION	COUNTY	TOTAL SHEETS	SHEET NO.
Default	Plot Scale = 100.0000' / 1" / 10'	DRAWN -	REVISED -				VARIOUS	2014-0371	DUPAGE	37	27
	Plot Date = 8/22/2014	CHECKED -	REVISED -		SCALE: NTS SHEET 1 OF 1 SHEETS STA. TO STA.			CONTRACT NO. 60Y31			
		DATE -	REVISED -		ILLINOIS FED. AID PROJECT						