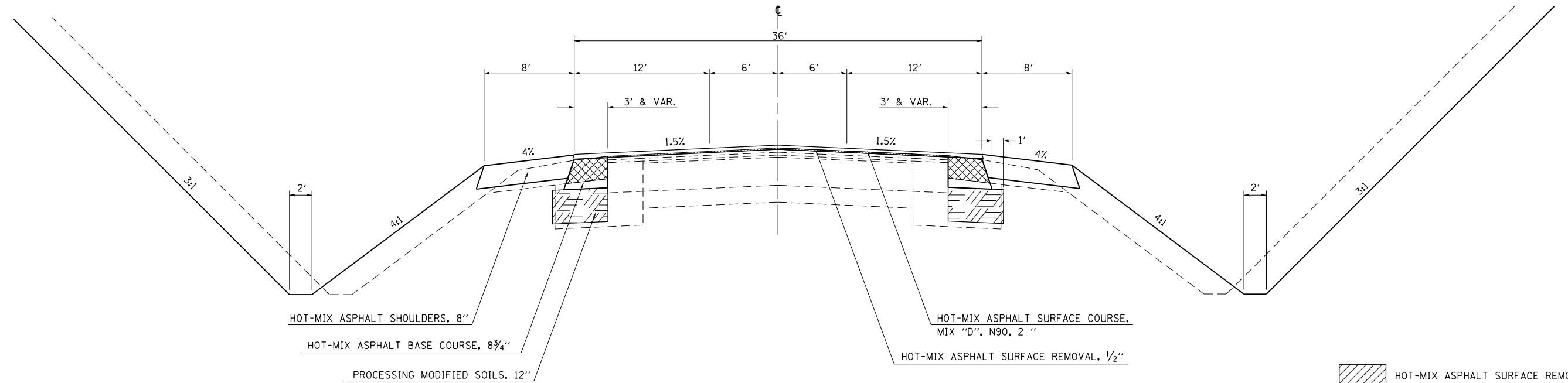





PROPOSED TYPICAL CROSS SECTION

IL 16 (599+20.17 TO 601+70.00)

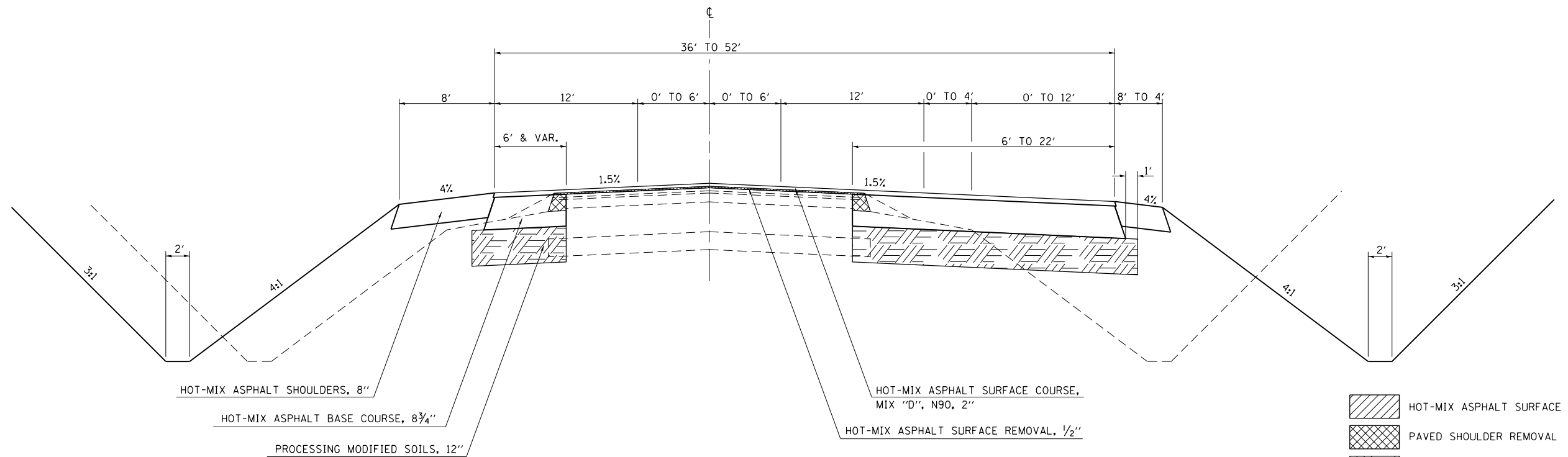


NOTE: NOT DRAWN TO SCALE



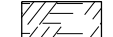
-  HOT-MIX ASPHALT SURFACE REMOVAL, 1/2"
-  PAVED SHOULDER REMOVAL
-  PROCESSING MODIFIED SOILS, 12"

PROPOSED TYPICAL CROSS SECTION

IL 16 (601+70.00 TO 608+24.73)
IL 16 (608+24.73 TO 609+21.13)



NOTE: NOT DRAWN TO SCALE

-  HOT-MIX ASPHALT SURFACE REMOVAL, 1/2"
-  PAVED SHOULDER REMOVAL
-  PROCESSING MODIFIED SOILS, 12"

FILE NAME =	USER NAME = steffenmk	DESIGNED -	REVISED -
ct:\pw\work\p\dot\steffenmk\d0158776\074423-sh-typical.dgn		DRAWN -	REVISED -
		CHECKED -	REVISED -
		DATE -	REVISED -

**STATE OF ILLINOIS
DEPARTMENT OF TRANSPORTATION**

PROPOSED TYPICAL CROSS SECTIONS

SCALE: NA SHEET 4 OF 10 SHEETS STA. TO STA.

F.A.P. RTE.	SECTION	COUNTY	TOTAL SHEETS	SHEET NO.
91	5N	Coles	271	13
			CONTRACT NO. 74423	
ILLINOIS FED. AID PROJECT				