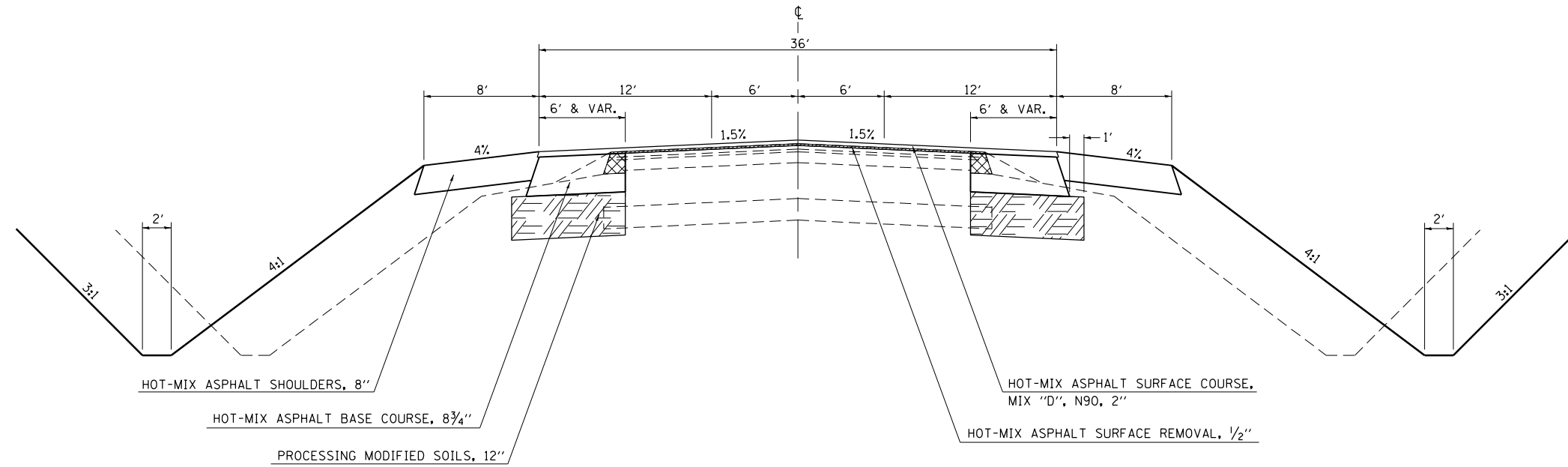





### PROPOSED TYPICAL CROSS SECTION

IL 16 (609+21.13 TO 610+63.00)

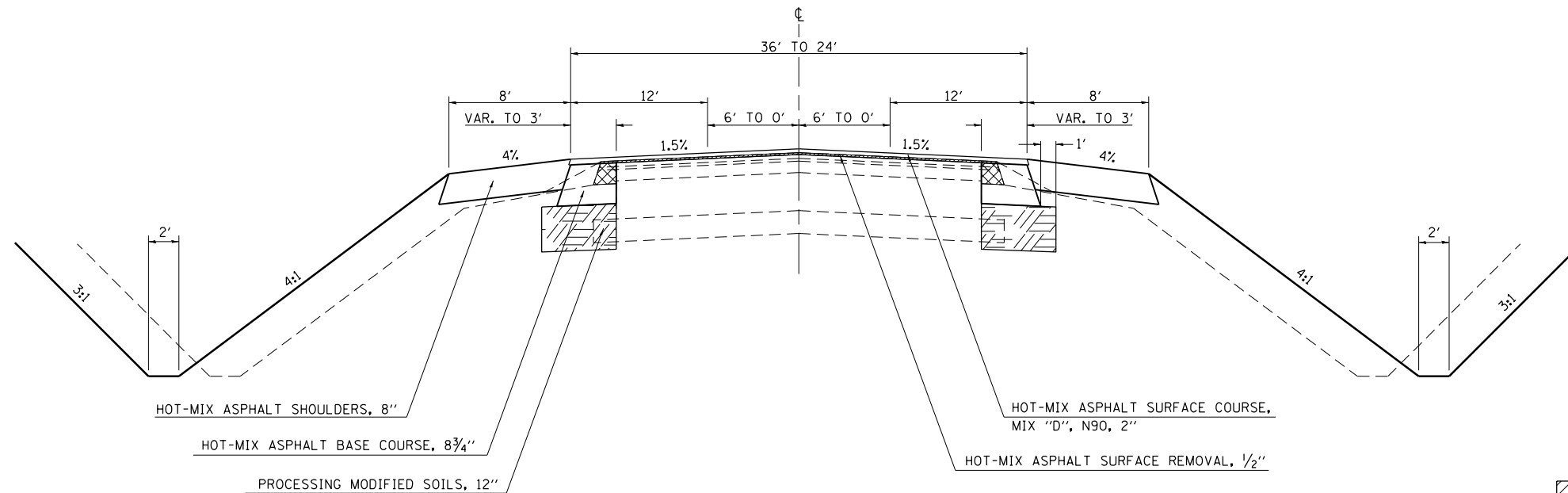


NOTE: NOT DRAWN TO SCALE




-  HOT-MIX ASPHALT SURFACE REMOVAL, 1/2"
-  PAVED SHOULDER REMOVAL
-  PROCESSING MODIFIED SOILS, 12"

### PROPOSED TYPICAL CROSS SECTION

IL 16 (610+63.00 TO 616+45.89)



NOTE: NOT DRAWN TO SCALE

-  HOT-MIX ASPHALT SURFACE REMOVAL, 1/2"
-  PAVED SHOULDER REMOVAL
-  PROCESSING MODIFIED SOILS, 12"

FILE NAME =	USER NAME = steffenmk	DESIGNED -	REVISED -
ci:\pw\work\p\dot\steffenmk\d0158776\074423-sh-typical.dgn		DRAWN -	REVISED -
	PLOT SCALE = 100.0000' / 1in.	CHECKED -	REVISED -
	PLOT DATE = 5/7/2014	DATE -	REVISED -

STATE OF ILLINOIS  
DEPARTMENT OF TRANSPORTATION

PROPOSED TYPICAL CROSS SECTIONS

SCALE: NA SHEET 5 OF 10 SHEETS STA. TO STA.

F.A.P. RTE.	SECTION	COUNTY	TOTAL SHEETS	SHEET NO.
91	5N	Coles	271	14
			CONTRACT NO. 74423	
ILLINOIS FED. AID PROJECT				