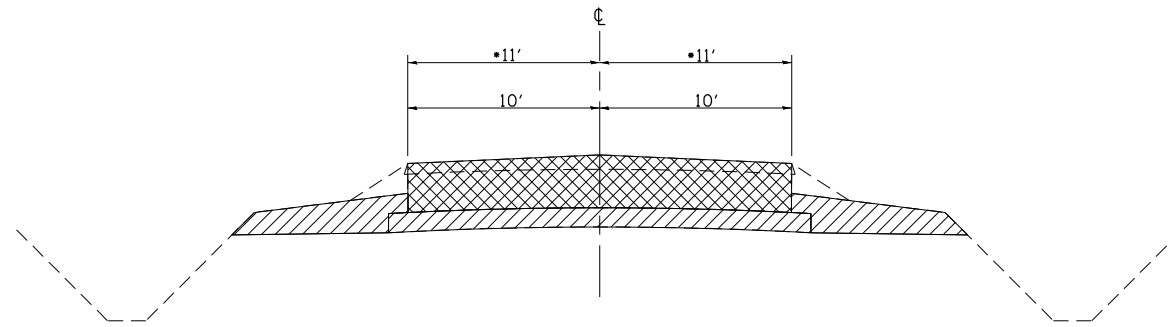




PROPOSED TYPICAL CROSS SECTION

E. Harrison Ave.
6+00.00 TO 13+40.12
15+80.61 TO 16+55.90
22+90.78 TO 34+70.87

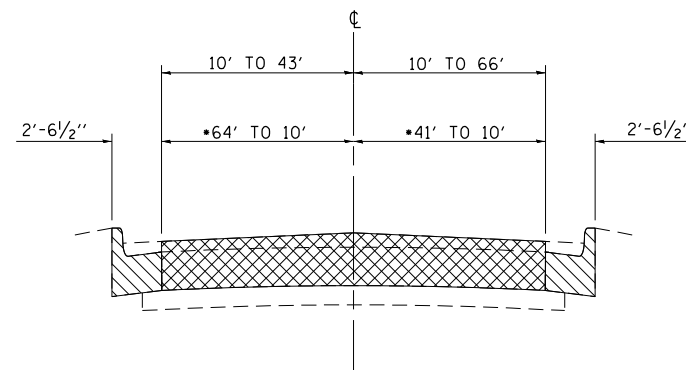




 EARTH EXCAVATION
 PAVEMENT REMOVAL

NOTE: NOT DRAWN TO SCALE

PROPOSED TYPICAL CROSS SECTION

E. Harrison Ave.
13+40.12 TO 14+45.66
14+72.86 TO 15+80.61



 COMBINATION CURB & GUTTER REMOVAL
 PAVEMENT REMOVAL

NOTE: NOT DRAWN TO SCALE

FILE NAME =	USER NAME = steffenmk	DESIGNED -	REVISED -
ct:\pwork\pwork\dot\stefjenmk\d0158776\074423-sh-typical.dgn		DRAWN -	REVISED -
	PLOT SCALE = 100.0000' / 1in.	CHECKED -	REVISED -
	PLOT DATE = 5/7/2014	DATE -	REVISED -

**STATE OF ILLINOIS
DEPARTMENT OF TRANSPORTATION**

PROPOSED TYPICAL CROSS SECTIONS

SCALE: NA SHEET 6 OF 10 SHEETS STA. TO STA.

F.A.P. RTE.	SECTION	COUNTY	TOTAL SHEETS	SHEET NO.
91	5N	Coles	271	15
CONTRACT NO. 74423			ILLINOIS FED. AID PROJECT	