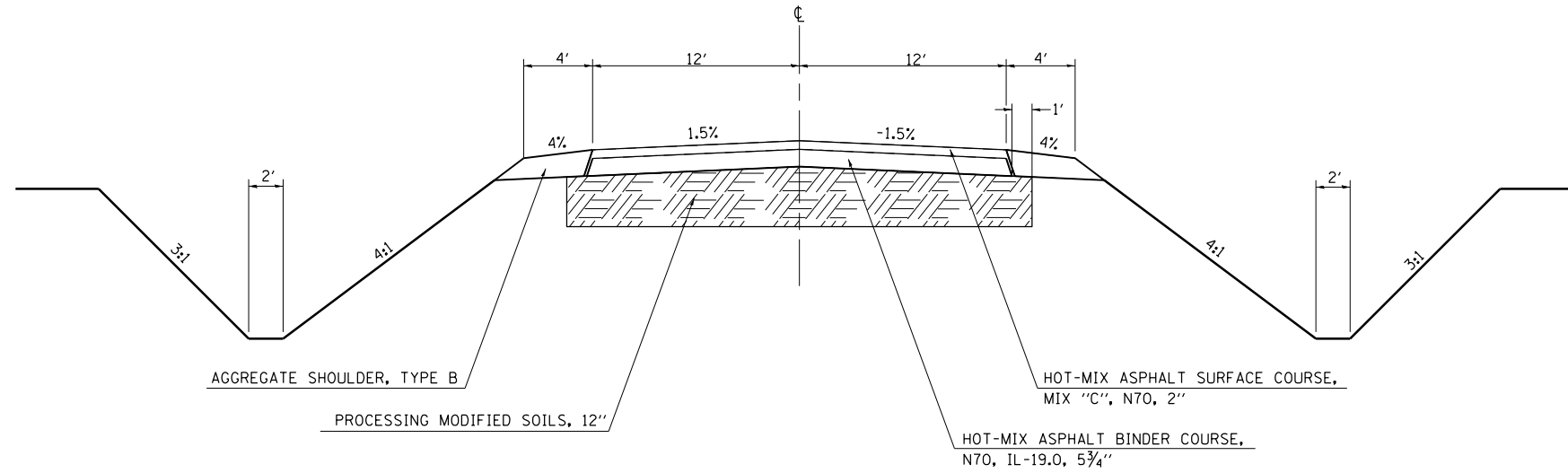



PROPOSED TYPICAL CROSS SECTION

E. Harrison Ave. (B) & Connector
 50+19.00 TO 54+63.49
 59+43.86 TO 63+98.31
 70+74.97 TO 72+25.00
 0+12.00 TO 2+44.18 (CONNECTOR)

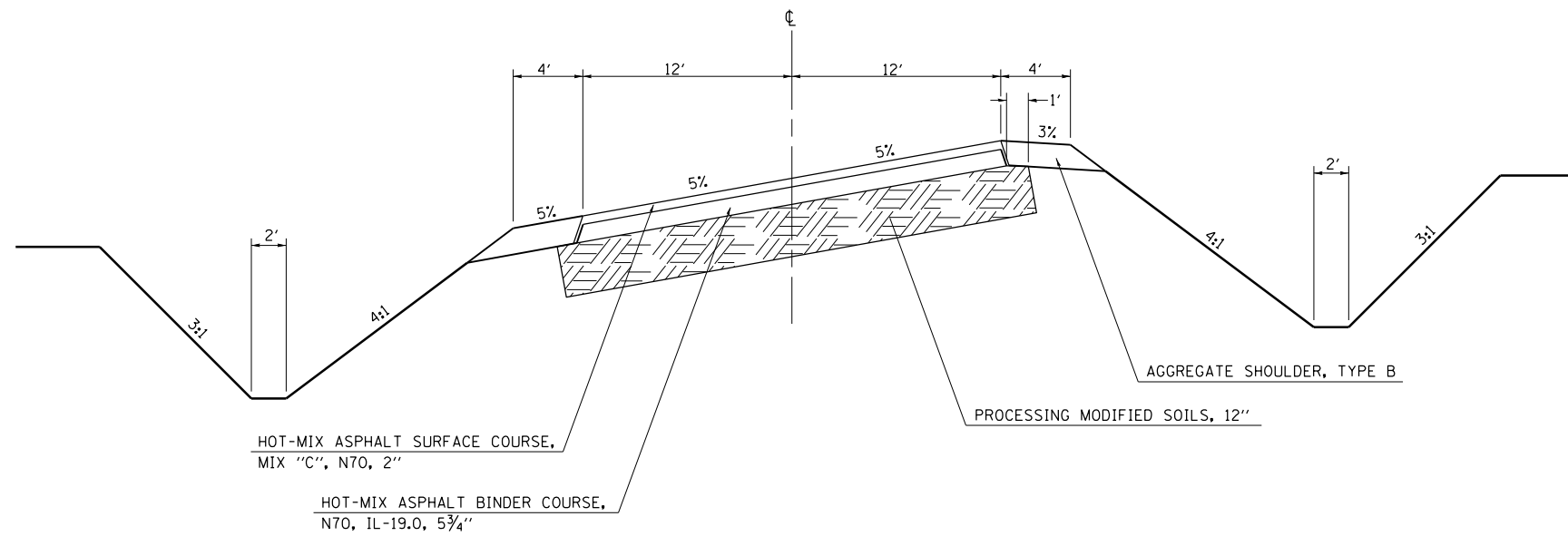


NOTE: NOT DRAWN TO SCALE


 PROCESSING MODIFIED SOILS, 12"

PROPOSED TYPICAL CROSS SECTION

E. Harrison Ave. (B)
 54+63.49 TO 59+43.86



NOTE: NOT DRAWN TO SCALE

 PROCESSING MODIFIED SOILS, 12"

FILE NAME =	USER NAME = steffenmk	DESIGNED -	REVISED -	STATE OF ILLINOIS DEPARTMENT OF TRANSPORTATION	PROPOSED TYPICAL CROSS SECTIONS			F.A.P. RTE.	SECTION	COUNTY	TOTAL SHEETS	SHEET NO.
c:\pwork\pwork\dot\stefjenmk\d0158776\0774423-sh-t-typicals.dgn	DRAWN -	REVISED -	91					5N	Coles	271	18	
PLOT SCALE = 100.0000' / in.	CHECKED -	REVISED -	CONTRACT NO. 74423									
PLOT DATE = 5/7/2014	DATE -	REVISED -	ILLINOIS FED. AID PROJECT									
					SCALE: NA	SHEET 9	OF 10	SHEETS	STA.	TO STA.		