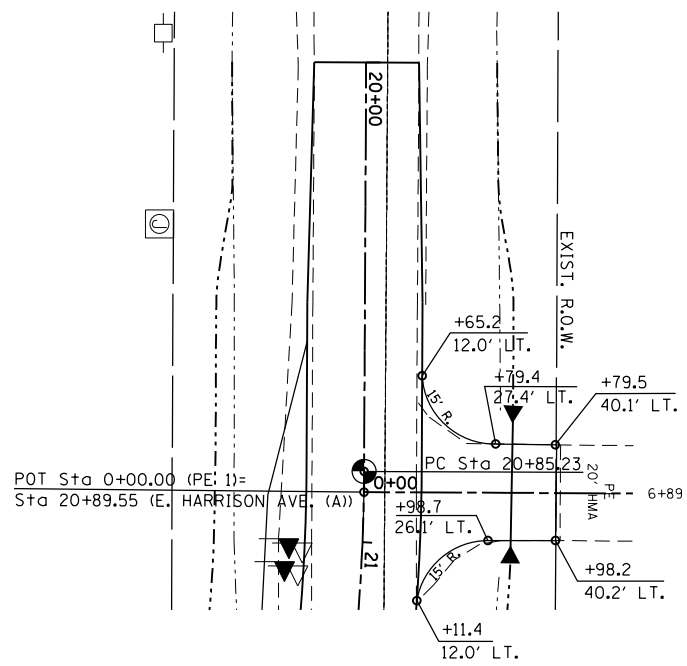
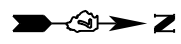


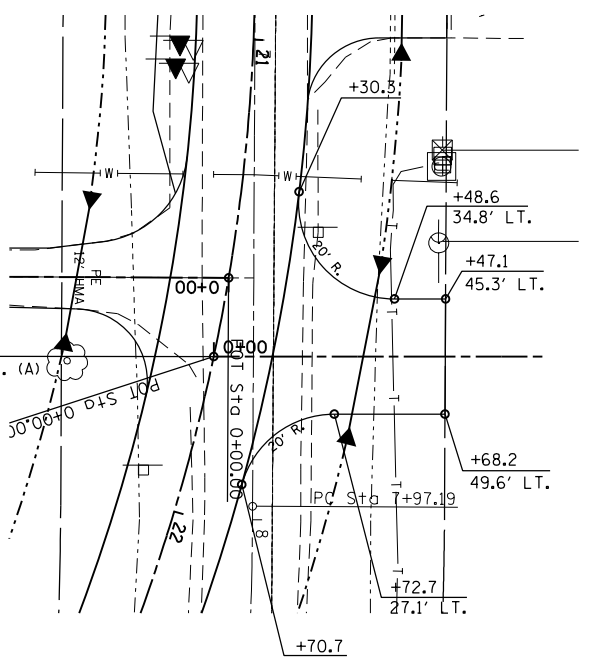
P.E. 1

F.E. 1

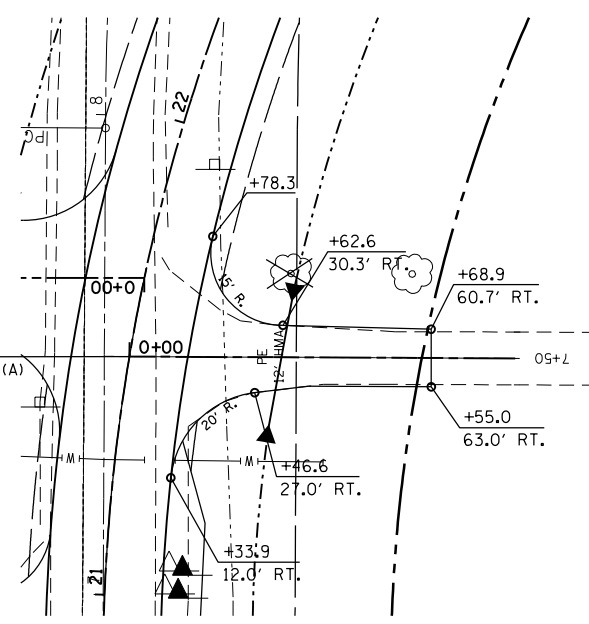
P.E. 2



POT Sta 0+00.00 (FE 1) =
 STA. 21+66.65 E. HARRISON AVE. (A)

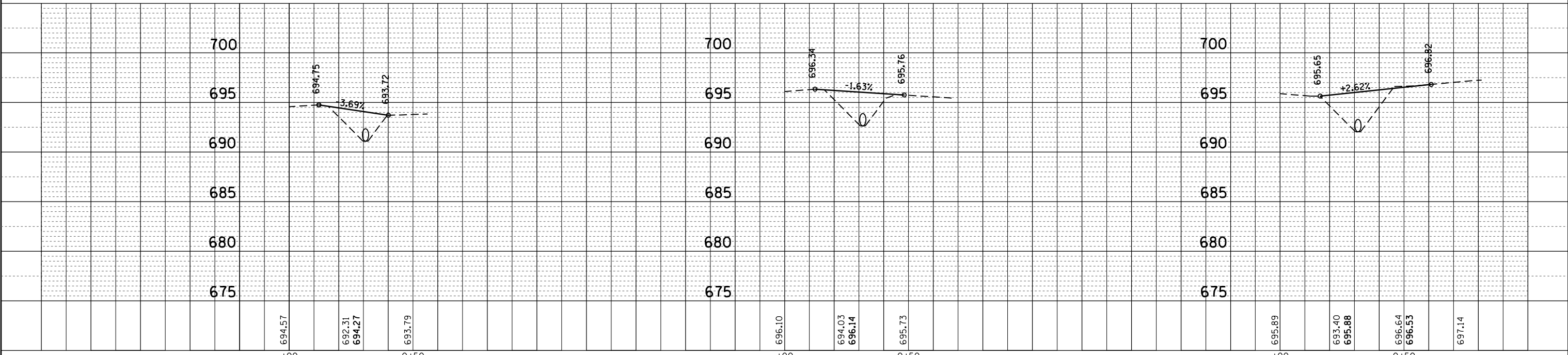


POT Sta 0+00.00 (PE 2) =
 STA. 21+49.95 E. HARRISON AVE. (A)



PLAN	SURVEYED	DATE
	PLOTTED	
	ALIGNED	
	CHECKED	
	FILED	
	NO.	

PROFILE	SURVEYED	DATE
	PLOTTED	
	GRADES CHECKED	
	STRUCTURE NOTATIONS CHECKED	
	NO.	



FILE NAME =	USER NAME = steffenmk	DESIGNED -	REVISED -	STATE OF ILLINOIS DEPARTMENT OF TRANSPORTATION	P.E. 1, F.E. 1 AND P.E. 2 ENTRANCE PROFILE		F.A.P. RTE.	SECTION	COUNTY	TOTAL SHEETS	SHEET NO.
c:\pwork\pwork\stefmk\d0158776\077423-sht-plan.dgn		DRAWN -	REVISED -				91	5N	Coles	271	69
Default	PLOT SCALE = 48.0000' / in.	CHECKED -	REVISED -				CONTRACT NO. 74423				
	PLOT DATE = 5/7/2014	DATE -	REVISED -				ILLINOIS FED. AID PROJECT				