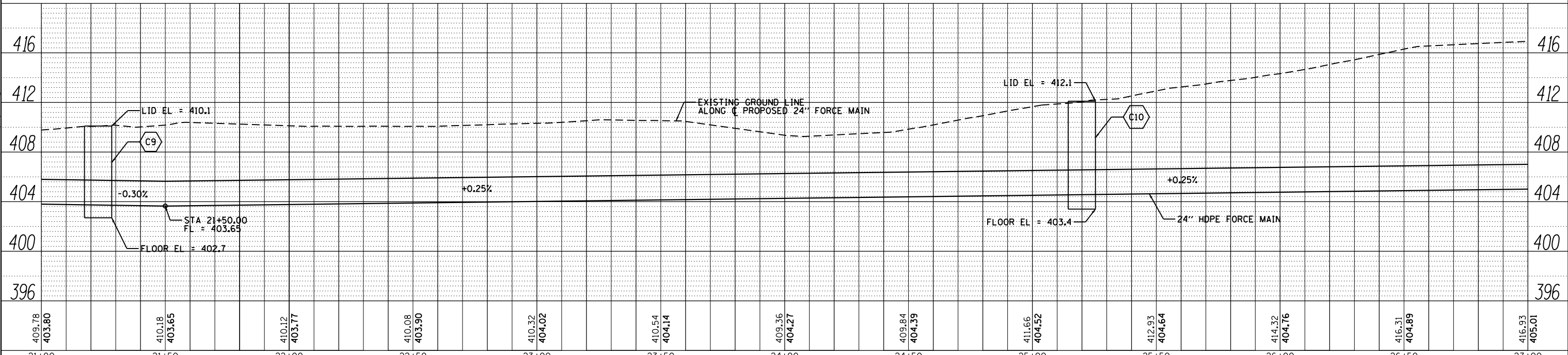
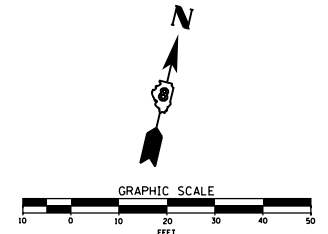
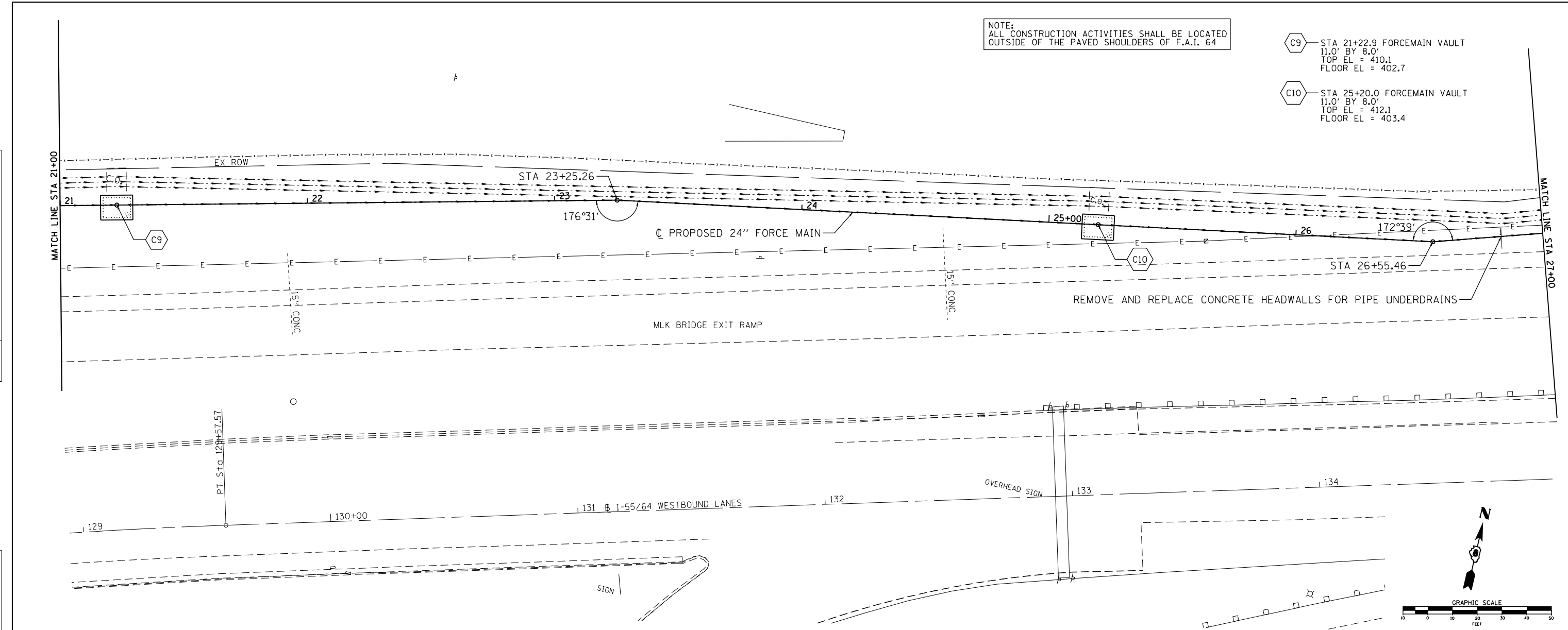


PLAN	SURVEYED	DATE
	PLOTTED	BY
	GRADES CHECKED	
	STRUCTURE NOTATIONS CHECKED	
	NOTE BOOK NO.	
	FILE NAME	

PROFILE	SURVEYED	DATE
	PLOTTED	BY
	GRADES CHECKED	
	STRUCTURE NOTATIONS CHECKED	
	NOTE BOOK NO.	
	FILE NAME	



KLINGNER & ASSOCIATES, P.C.
Engineers • Architects • Surveyors

USER NAME = seb	DESIGNED - SEB	REVISED -
	DRAWN - SEB	REVISED -
PLOT SCALE = 48.0000' / in.	CHECKED -	REVISED -
PLOT DATE = 8/23/2014	DATE -	REVISED -

STATE OF ILLINOIS
DEPARTMENT OF TRANSPORTATION

FORCE MAIN PLAN AND PROFILE		
MISSOURI AVENUE DEEP WELL FACILITY		
SCALE: 1"=20'	SHEET 6 OF 12 SHEETS	STA. 21+00 TO STA. 27+00

F.A.I. RTE. 64	SECTION 82-4T-1	COUNTY ST. CLAIR	TOTAL SHEETS 185	SHEET NO. 32
CONTRACT NO. 76C99				
ILLINOIS FED. AID PROJECT				

FILE NAME = G:\JIT\10823\Work Order 3 MD Ave P12\CADD Sheets\0876699-ant-plnpr12.dgn