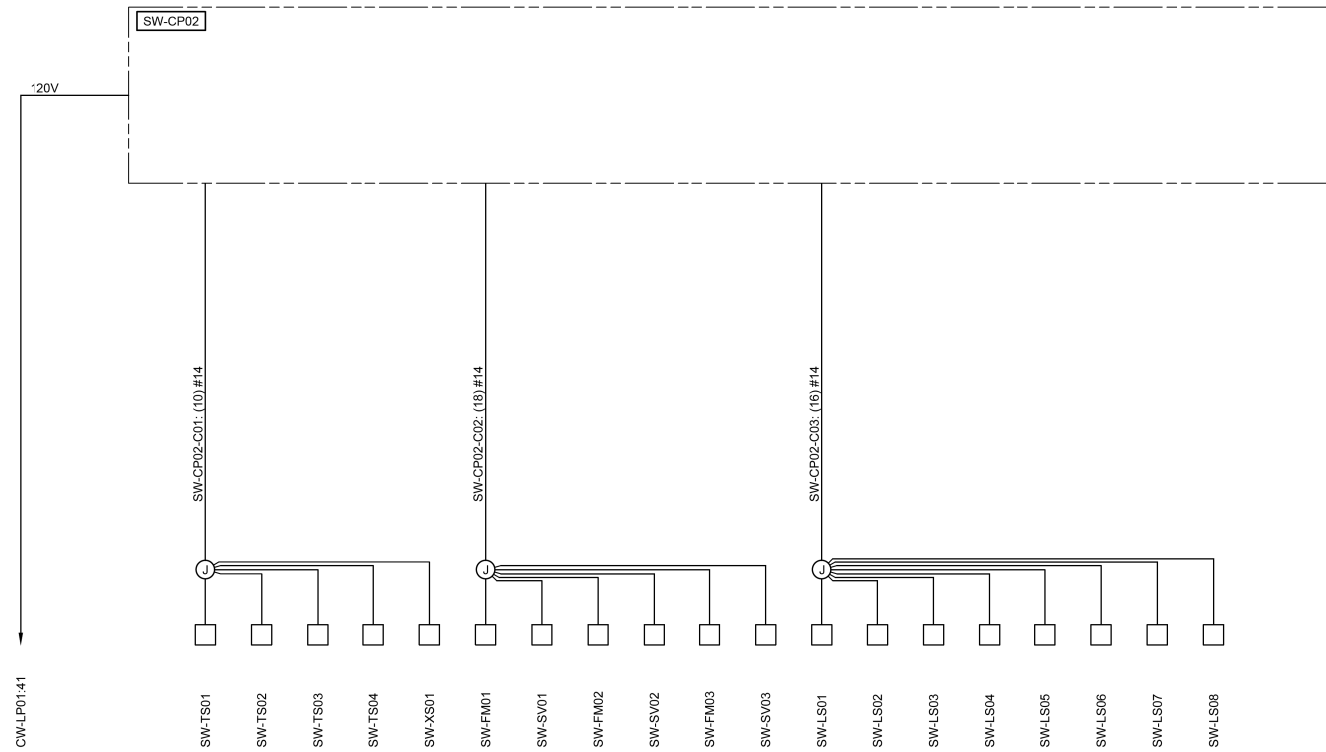
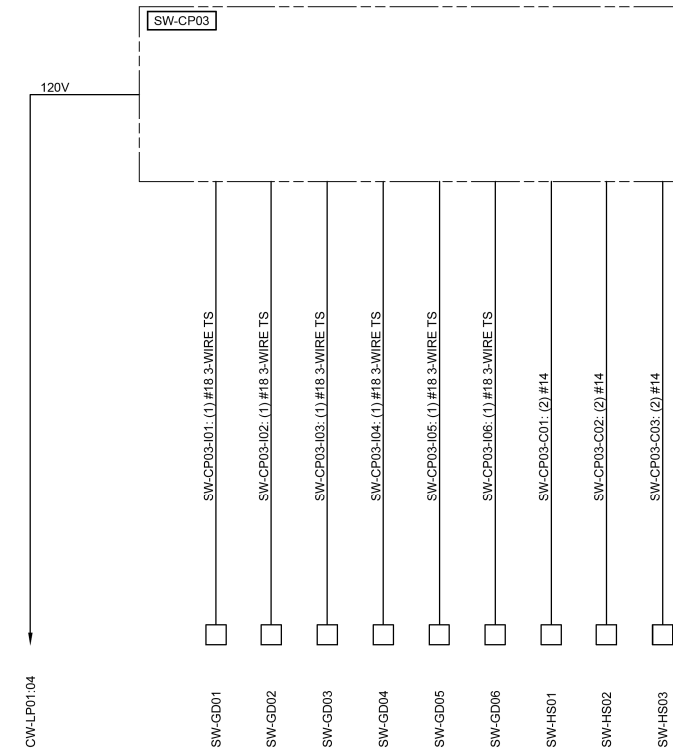
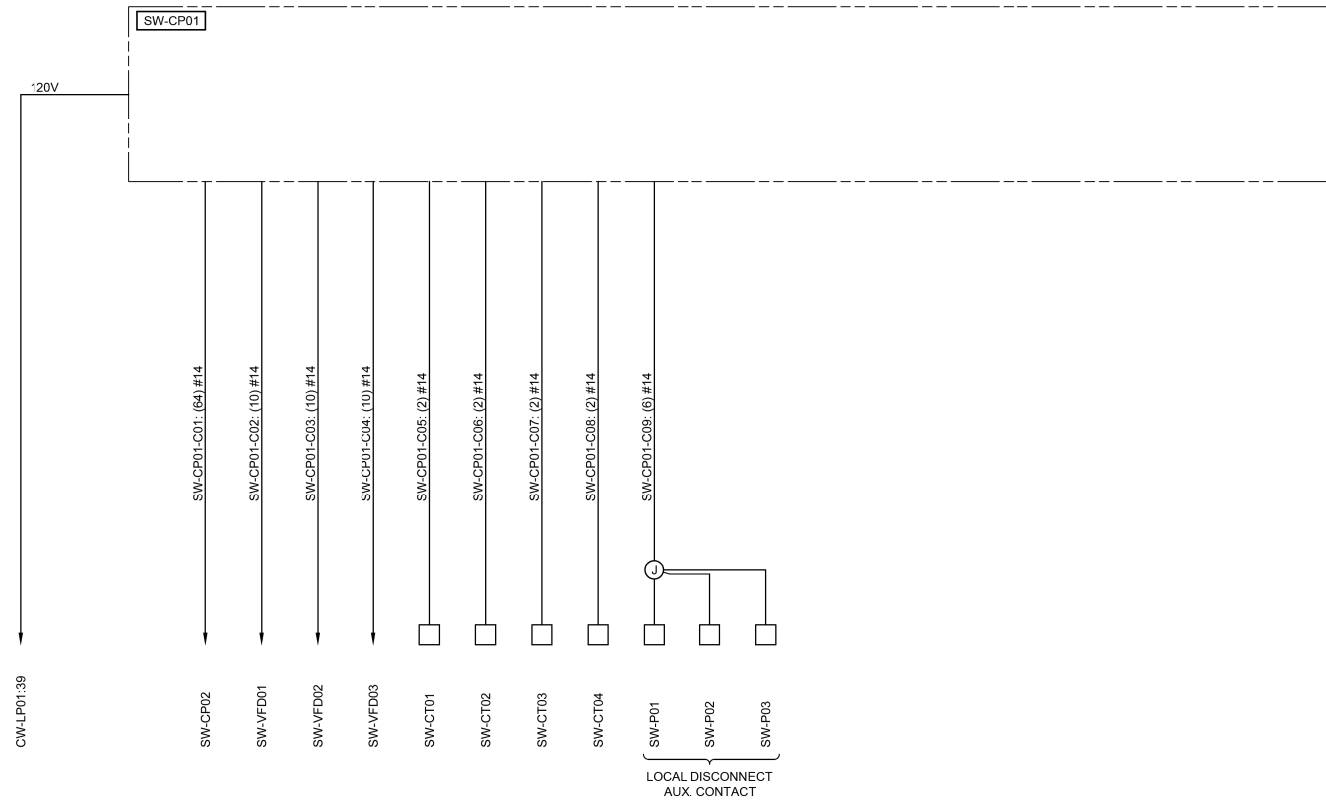


FILE NAME = G:\IFiles\110023\Work\_Drwn\_3\_M0\_Ave\_Ph2\ACDD\_Sheets\DB76C99-ahc-KL.A\_Elec\_Sdgn



USER NAME = seb	DESIGNED - JJN	REVISED - JJN - 9/24/14
PLOT SCALE = 40.0000' / in.	DRAWN - JJN	REVISED -
PLOT DATE = 9/25/2014	CHECKED -	REVISED -
	DATE -	REVISED -

STATE OF ILLINOIS  
DEPARTMENT OF TRANSPORTATION

CONTROL ONE-LINE DIAGRAM	
MISSOURI AVENUE DEEP WELL FACILITY	
SCALE:	SHEET 2 OF 3 SHEETS STA. TO STA.

F.A.I. RTE. 64	SECTION 82-4T-1	COUNTY ST. CLAIR	TOTAL SHEETS 185	SHEET NO. 178
CONTRACT NO. 76C99				
ILLINOIS FED. AID PROJECT				

E904