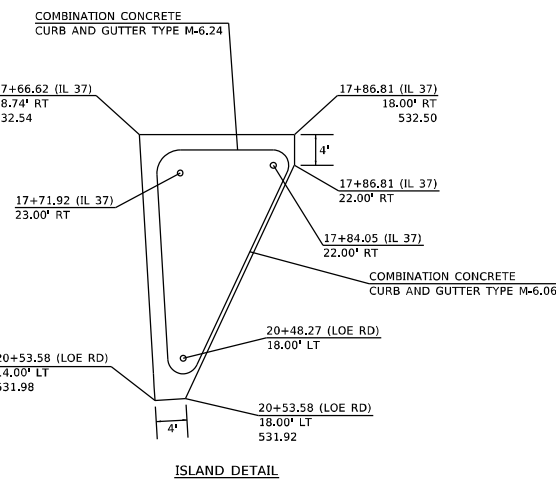
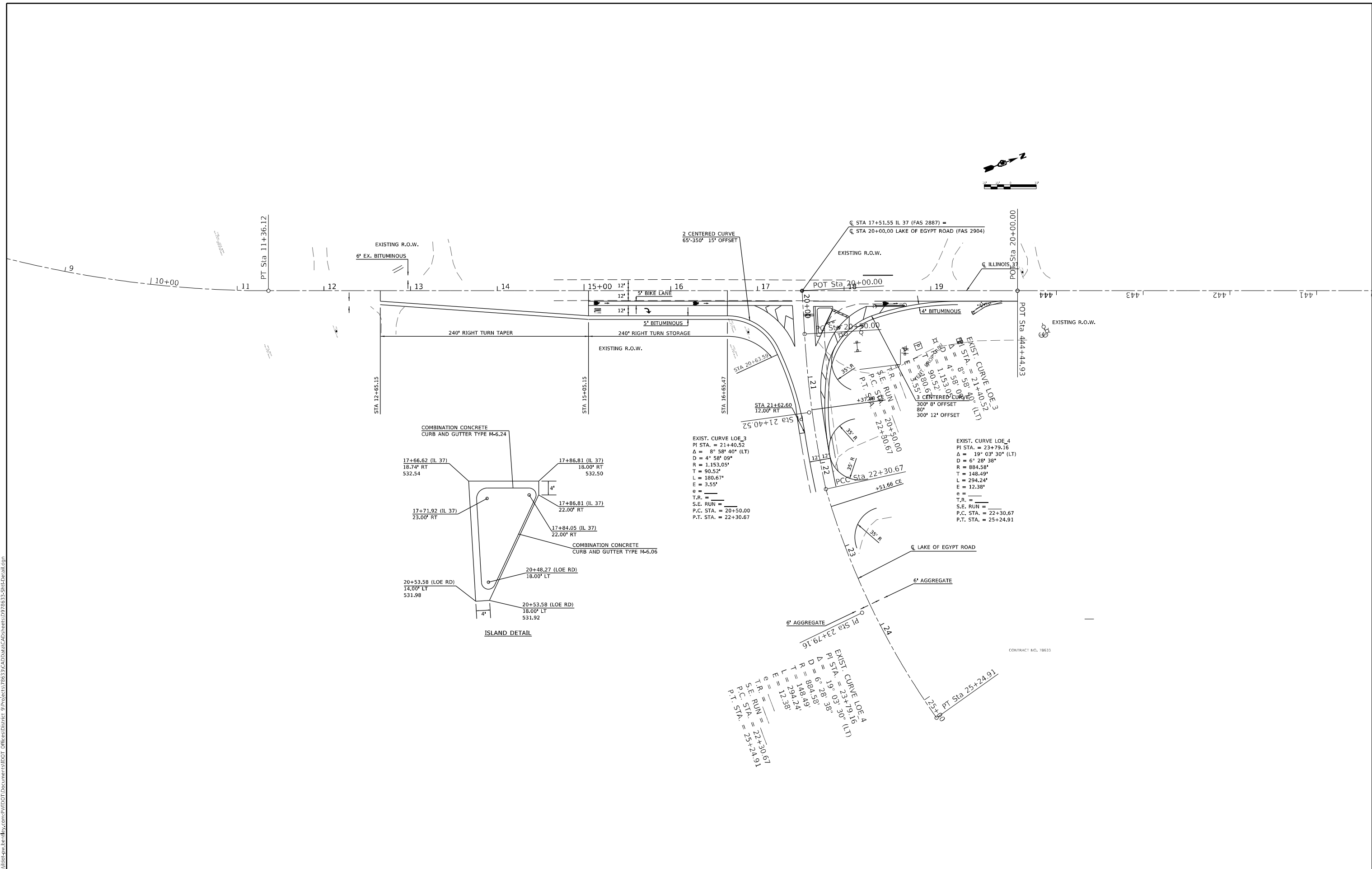


MODEL: Default
 FILE: 2887_113R-1_113R-1.dwg
 PROJECT: 78633\CADD\Drawings\2887_113R-1.dwg
 SHEET: 301



EXIST. CURVE LOE_3
 PI STA. = 21+40.52
 $\Delta = 8^\circ 58' 40''$ (LT)
 $D = 4^\circ 58' 09''$
 $R = 1,153.05'$
 $T = 90.52'$
 $L = 180.67'$
 $E = 3.55'$
 $e =$
 T.R. =
 S.E. RUN =
 P.C. STA. = 20+50.00
 P.T. STA. = 22+30.67

EXIST. CURVE LOE_4
 PI STA. = 23+79.16
 $\Delta = 19^\circ 03' 30''$ (LT)
 $D = 6^\circ 28' 38''$
 $R = 884.58'$
 $T = 148.49'$
 $L = 294.24'$
 $E = 12.38'$
 $e =$
 T.R. =
 S.E. RUN =
 P.C. STA. = 22+30.67
 P.T. STA. = 25+24.91

EXIST. CURVE LOE_5
 PI STA. = 25+24.91
 $\Delta = 9^\circ 28' 33''$ (LT)
 $D = 9^\circ 28' 33''$
 $R = 884.58'$
 $T = 148.49'$
 $L = 294.24'$
 $E = 12.38'$
 $e =$
 T.R. =
 S.E. RUN =
 P.C. STA. = 22+30.67
 P.T. STA. = 25+24.91

**STATE OF ILLINOIS
 DEPARTMENT OF TRANSPORTATION**

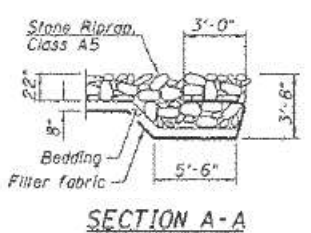
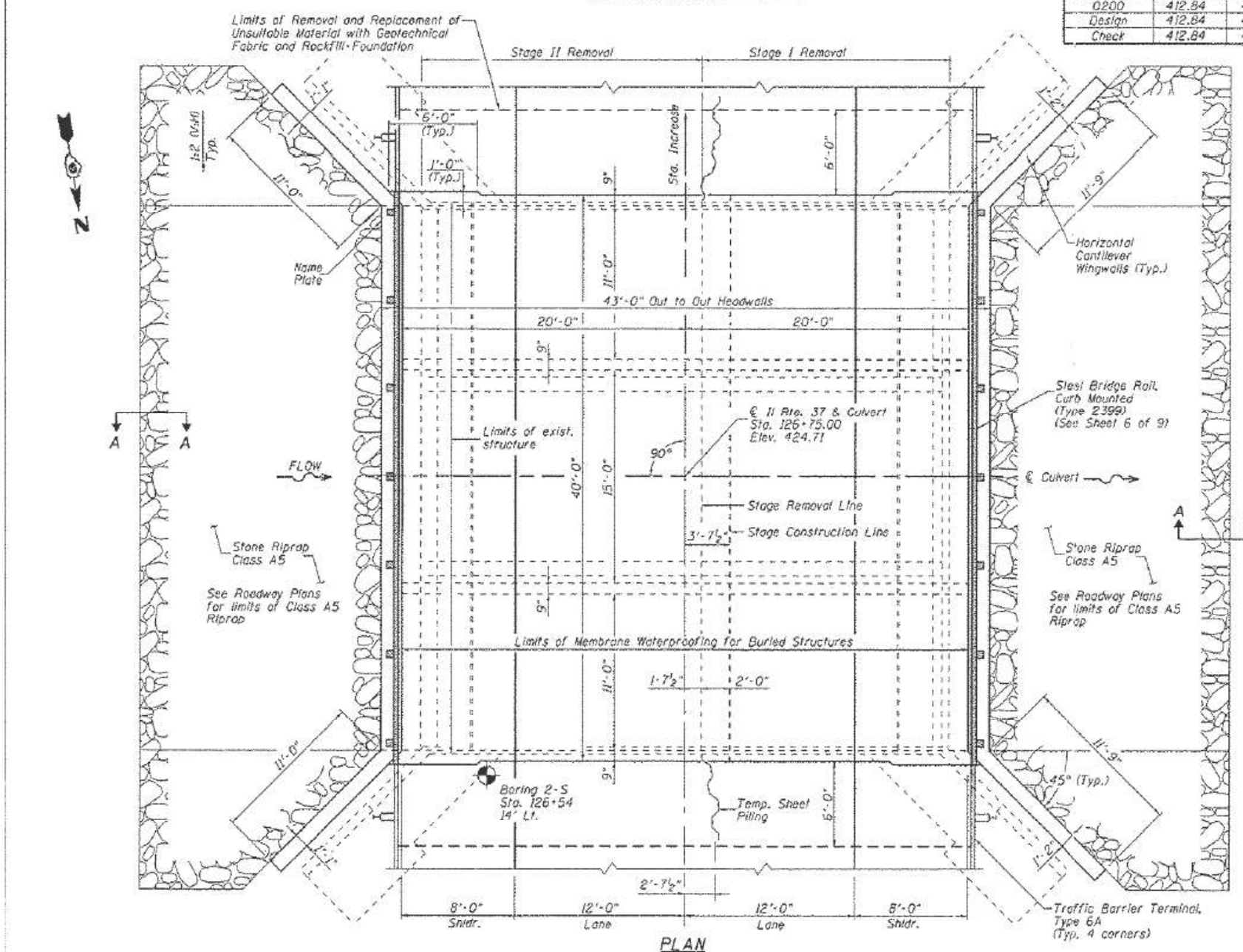
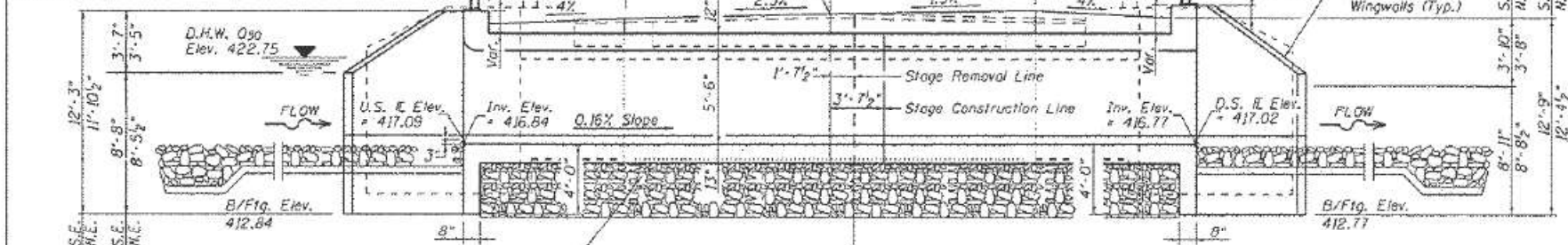
**LAKE OF EGYPT ROAD
 INTERSECTION DETAILS**

USER NAME = ellse.krop	DESIGNED -	REVISED -
	DRAWN -	REVISED -
PLOT SCALE = 100,0000' / in.	CHECKED -	REVISED -
PLOT DATE = 8/20/2024	DATE -	REVISED -

SCALE:	SHEET	OF	SHEETS	STA.	TO	STA.
--------	-------	----	--------	------	----	------

F.A.S. RTE.	SECTION	COUNTY	TOTAL SHEETS	SHEET NO.
2887	113R-1	WILLIAMSON	486	301
CONTRACT NO. 78633				
ILLINOIS FED. AID PROJECT				

Bench Marks Chiseled "C" top of HW headwall of Str. #100-2002. Elev. 424.97
 Existing Structure: S.N. 100-2002 built in 1931 and widened in 1954 is a triple 12'x5' box culvert, no skew, 36'-4" out to out.
 Proposed Structure: Existing structure to be removed and replaced with a triple barrel (2-11'x5'-6" exterior and 1-15'x5'-6" interior) cast-in-place concrete box culvert. Traffic to be maintained utilizing stage construction with one lane of traffic open at all times.
 No salvage



STATION 126+75.00
 BUILT 2011 BY
 STATE OF ILLINOIS
 F.A.S. RT 2905 SEC. 1138-1
 LOADING HS-20
 STR. NO. 100-2024

NAME PLATE
 See Std. 51500!
 (Locate Name Plate on South end of East hdl.)

EXIST. & IL RTE 37
 CURVE-1 DATA
 PI STA. = 123+80.07
 Δ = 30° 53' 16" (L7)
 D = 0° 59' 52"
 R = 5,742.04'
 T = 1,586.36'
 L = 3,095.50'
 E = 215.10'
 B = 2.30% N.B., 1.50% S.B.
 T.R. = N/A
 S.E. RUN = N/A
 P.C. STA. = 107+93.72
 P.T. STA. = 138+89.22

BORING DATA

Boring No.	Station	Offset
1-S	127+13	13' Rt.
2-S	126+54	14' Lt.

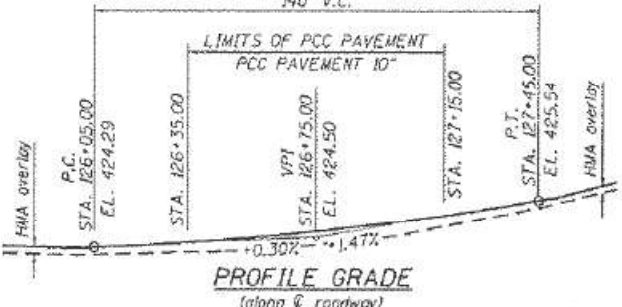
DESIGN SCOUR ELEVATION TABLE

Event / Limit State	Design Scour Elevations (ft.)	Item	
	U.S. Invert	D.S. Invert	
0100	412.84	412.77	B
0200	412.84	412.77	
Design	412.84	412.77	
Check	412.84	412.77	

WATERWAY INFORMATION

Drainage Area = 2.76 Sq. Mi.

Freq. yr.	S.N.	Q (cfs)		Opening (ft.)		Nat. H.W.E.	Head (ft.)		Headwater El.	
		Exist.	Prop.	Exist.	Prop.		Exist.	Prop.		
10	100-2002	788	803	180.00	197.95	422.19	1.44	0.54	423.63	422.73
	100-7109	79	64	18.25	18.25					
	Total	867	867	198.25	216.20					
Design 50	100-2002	1274	1279	180.00	203.50	422.75	1.40	1.23	424.15	423.98
	100-7109	126	122	20.00	20.00					
	Total	1400	1400	200.00	223.50					
Base 100	100-2002	1518	1525	180.00	203.50	422.97	1.73	1.54	424.70	424.51
	100-7109	134	145	20.00	20.00					
	Total	1650	1650	200.00	223.50					
Overtopping										
Existing 15	100-2002	909	926	180.00	202.39	422.31	1.80	0.68	424.11	422.99
	100-7109	91	74	20.00	18.85					
	Total	1000	1000	200.00	221.24					
Proposed 67	100-2002	1419	1482	180.00	203.50	422.94	1.63	1.40	424.57	424.34
	100-7109	136	118	20.00	20.00					
	Total	1555	1598	200.00	223.50					



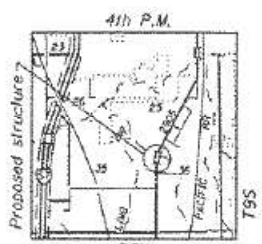
APPROVED
 For Structural Adequacy Only

01-25-2017

WILLIAM L. BAILEY, JR.
 081-005087

STATE OF ILLINOIS
 LICENSED STRUCTURAL ENGINEER

William L. Bailey Jr., P.E., S.E.
 Illinois Licensed Structural Engineer
 License Number 081-005087
 Expiration Date: November 30, 2018



TOTAL BILL OF MATERIAL

ITEM	UNIT	QUANTITY
Removal and Disposal of Unsuitable Material	Cu. Yd.	241
Porous Granular Embankment	Cu. Yd.	300
Geotechnical Fabric for Ground Stabilization	Sq. Yd.	320
Rockfill-Foundation	Ton	503.1
Removal of Existing Structures	Each	1
Structure Excavation	Cu. Yd.	255
Reinforcement Bars, Epoxy Coated	Pound	33,100
Bar Splicers	Each	205
Steel Railing, Type 2399	Foot	80
Temporary Sheet Piling	Sq. Ft.	799
Name Plates	Each	1
Concrete Box Culverts	Cu. Yd.	184.4
Membrane Waterproofing for Buried Structures	Sq. Yd.	196

- GENERAL NOTES:**
- Reinforcement Bars designated (E) shall be epoxy coated.
 - Layout of slope protection system may be varied to suit ground conditions in the field as directed by the Engineer.
 - Precast alternate is not allowed.
 - A distance of half the length of the wingwall but not less than six feet of the barrel shall be poured monolithically with the wingwalls.

GENERAL PLAN
 IL RTE. 37 OVER TRIBUTARY
 TO LIMB BRANCH
 STATION 126+75.00
 STRUCTURE NO. 100-2024

USER NAME = elise.krop	DESIGNED -	REVISED -
	DRAWN -	REVISED -
PLOT SCALE = 100,000' / in.	CHECKED -	REVISED -
PLOT DATE = 8/20/2024	DATE -	REVISED -

STATE OF ILLINOIS
 DEPARTMENT OF TRANSPORTATION

CULVERT DETAIL INFO ONLY
 SN 100-2024

SCALE: SHEET OF SHEETS STA. TO STA.

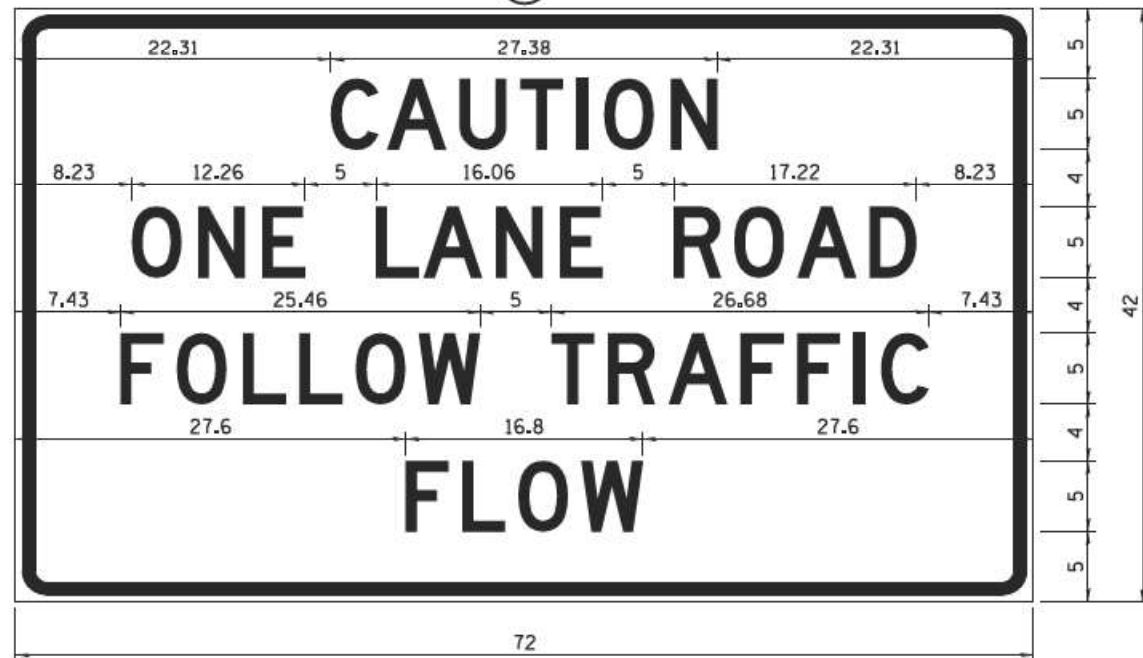
F.A.S. RTE.	SECTION	COUNTY	TOTAL SHEETS	SHEET NO.
2887	113R-1	WILLIAMSON	486	302

CONTRACT NO. 78633
 ILLINOIS FED. AID PROJECT

**ENTRANCE SIGN FOR USE
WITH TEMPORARY SIGNALS**

WORK ZONE SIGN DETAILS

②



COLOR LEGEND AND BORDER BACKGROUND BLACK ORANGE NON-REFLECTORIZED REFLECTORIZED

2.25" Radius, 0.88" Border, 0.50" Indent;
[CAUTION] D; [ONE LANE ROAD] D;
[FOLLOW TRAFFIC] D; [FLOW] D

② This sign shall be installed at entrances located between the temporary signals as shown in the staging plans.

Table Of Widths And Spaces

22.31	C	3.36	0.62	A	4.18	0.94	U	3.36	0.94	T	3.04	0.94	I	0.78	1.17	O	3.52	1.17	N	3.36	22.31
-------	---	------	------	---	------	------	---	------	------	---	------	------	---	------	------	---	------	------	---	------	-------

8.23	O	3.51	1.17	N	3.36	1.18	E	3.04
------	---	------	------	---	------	------	---	------

5.00	L	3.05	0.31	A	4.18	0.94	N	3.36	1.17	E	3.05
------	---	------	------	---	------	------	---	------	------	---	------

5.00	R	3.36	0.93	O	3.52	0.94	A	4.18	0.93	D	3.36	8.23
------	---	------	------	---	------	------	---	------	------	---	------	------

7.43	F	3.04	0.94	O	3.52	1.17	L	3.04	0.94	L	3.05	0.94	O	3.51	0.94	W	4.37
------	---	------	------	---	------	------	---	------	------	---	------	------	---	------	------	---	------

5.00	T	3.05	0.94	R	3.36	0.94	A	4.18	0.93	F	3.05	0.94	F	3.04	0.94	I	0.78	1.18	C	3.35	7.43
------	---	------	------	---	------	------	---	------	------	---	------	------	---	------	------	---	------	------	---	------	------

27.60	F	3.05	0.94	L	3.04	0.94	O	3.52	0.93	W	4.38	27.60
-------	---	------	------	---	------	------	---	------	------	---	------	-------

Sign not to scale

GENERAL NOTES

All work to furnish and install these signs shall be included in the cost of the specified traffic control standards and shall not be paid separately.

All Illinois Standard signs shall conform to the latest edition of the "Illinois Standard Highway Signs Book" in effect on the date of invitation for bids.

Signs shall meet the applicable portions of Sections 701 and 720 of the Standard Specifications.

All dimensions are in inches unless otherwise noted.

MODEL: Default FILE: M:\MFC_Plan\Subsect-pw-bee-defy.com\PIV\DOT\Documents\DOT Office\Drawings\Project\78633\CADD\Drawings\CAD\Sheet\0978633-Sign-Detail.dgn

USER NAME = ellise.krop	DESIGNED -	REVISED -
PLOT SCALE = 100,0000' / in.	DRAWN -	REVISED -
PLOT DATE = 8/20/2024	CHECKED -	REVISED -
	DATE -	REVISED -

**STATE OF ILLINOIS
DEPARTMENT OF TRANSPORTATION**

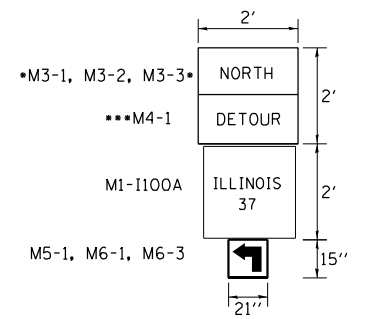
WORK ZONE SIGN DETAIL

SCALE: SHEET OF SHEETS STA. TO STA.

F.A.S. RTE.	SECTION	COUNTY	TOTAL SHEETS	SHEET NO.
2887	113R-1	WILLIAMSON	486	303
CONTRACT NO. 78633				
ILLINOIS FED. AID PROJECT				

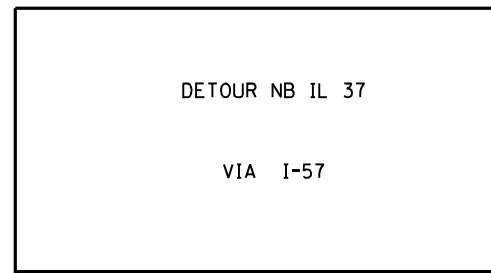
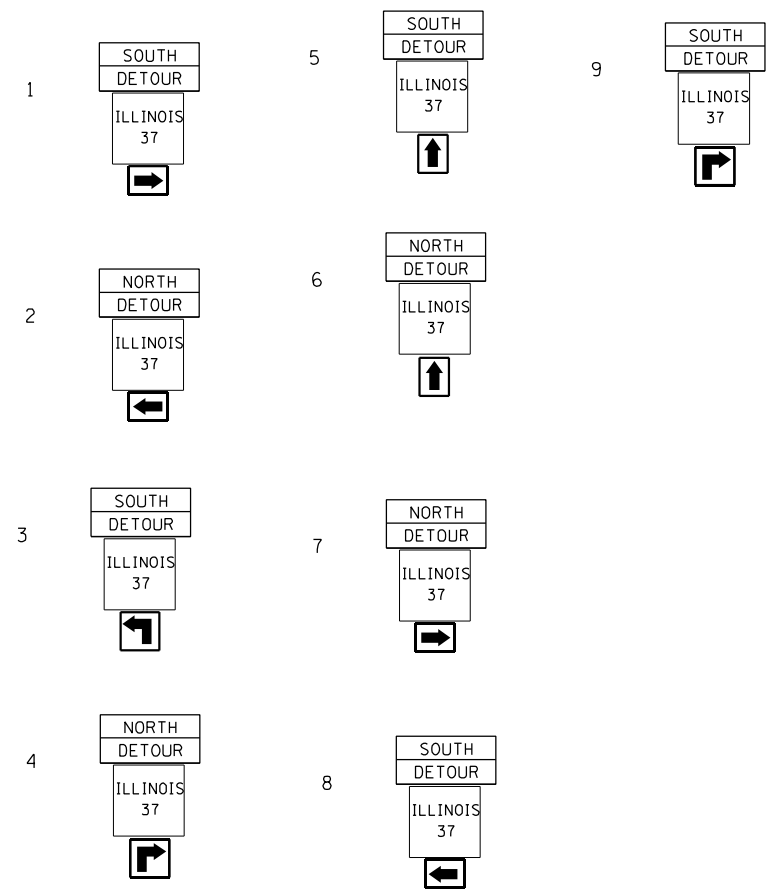
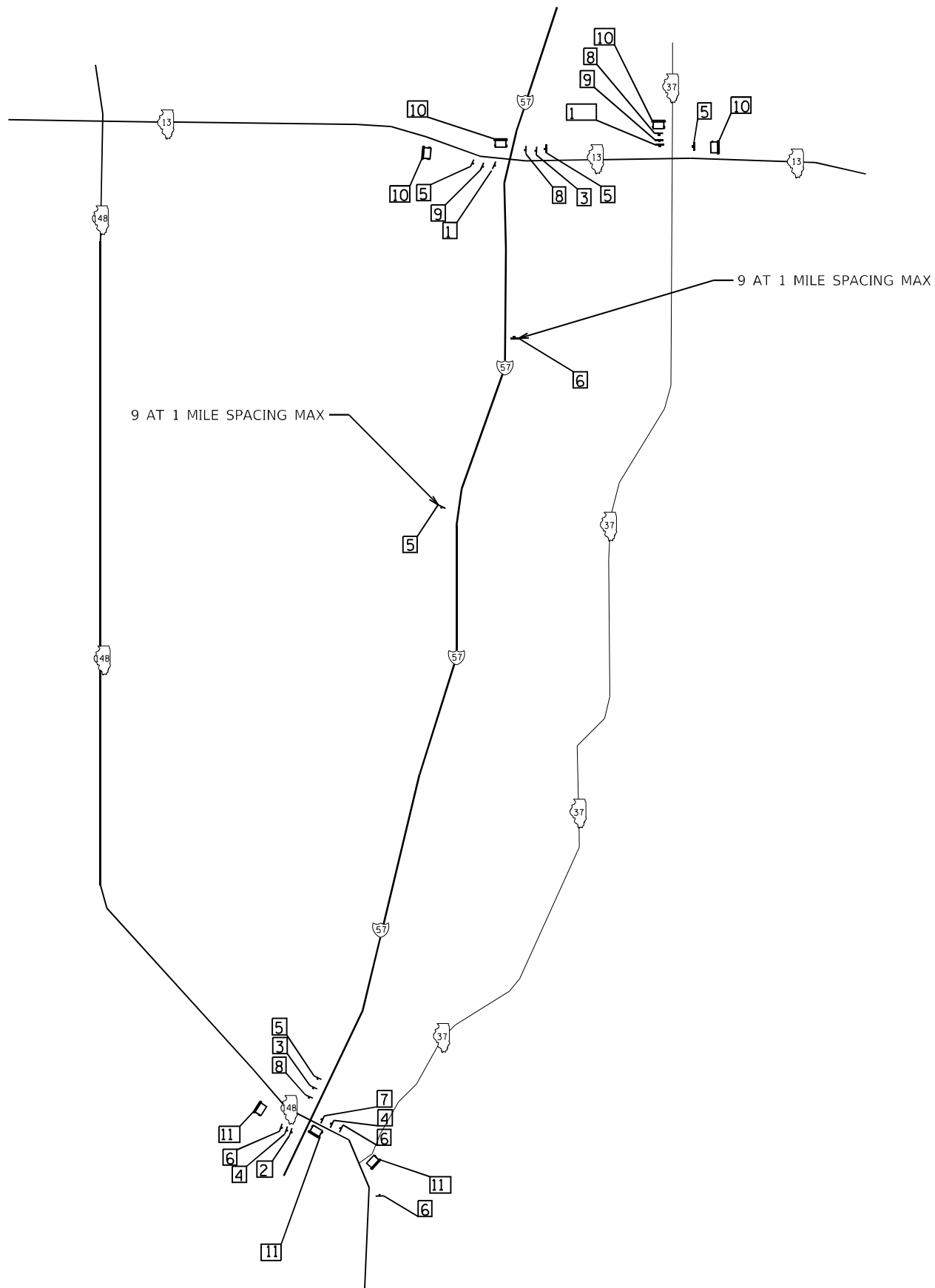
3 PROPOSED SIGN

SIGN DETAIL

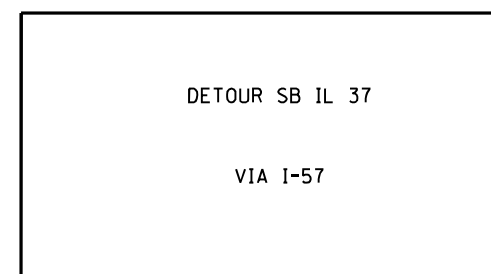


NOTES:

1. THE POSTS SHALL BE PLACED 12 FEET FROM THE EDGE OF PAVEMENT AS DIRECTED BY THE ENGINEER.
2. ALL SIGN HARDWARE REQUIRED TO INSTALL THE ALTERNATE ROUTE SIGNING SHALL BE INCLUDED IN THE COST OF SIGN PANEL TYPE 1.
3. SIGNS SHALL BE REMOVED ON COMPLETION OF THE CONTRACT AT THE DIRECTION OF THE ENGINEER. THIS WORK SHALL BE COMPLETED ACCORDING TO SECTION 724 OF THE STANDARD SPECIFICATIONS. THIS WORK WILL NOT BE PAID FOR, THE SIGNS AND POSTS SHALL BECOME THE PROPERTY OF THE CONTRACTOR.
4. THE RELOCATING, MAINTENANCE OR REPLACEMENT OF SIGNS SHALL BE PAID FOR IN ACCORDANCE WITH ARTICLE 109.04.
5. EXACT SIGN PLACEMENT WILL BE DETERMINED BY THE ENGINEER.
6. THE DISTRICT 9 OPERATIONS ENGINEER SHALL BE CONTACTED 10 DAYS PRIOR TO THE ERECTION OF SIGNS.
7. ALL SIGNS SHALL CONFORM TO THE MUTCD AND SECTION 1106 OF THE STANDARD SPECIFICATIONS.



SUGGESTED MESSAGE FOR CHANGEABLE MESSAGE BOARD



SUGGESTED MESSAGE FOR CHANGEABLE MESSAGE BOARD

DETOUR SIGNS		
SIGN TYPE	DESCRIPTION	QTY
M3-1	NORTH	16
M3-3	SOUTH	22
M4-8	DETOUR	38
M1-5	IL 37	38
M5-1	RIGHT TURN ARROW	4
M5-1	LEFT TURN ARROW	2
M6-3	STRAIGHT ARROW	25
M6-1	RIGHT/LEFT ARROW	7

MODEL: Default
 FILE: \\blm\p... \public\paw\beam\p... \p\w\dot\Documents\DOT Office\Dir\drf... \Project\78633\CADD\data\CAD\sheet\078633-SHT-Detail.dgn

USER NAME = ellse.krop	DESIGNED -	REVISED -
DRAWN -	REVISIONS -	
PLOT SCALE = 100,0000' / in.	CHECKED -	REVISIED -
PLOT DATE = 8/20/2024	DATE -	REVISED -

STATE OF ILLINOIS
DEPARTMENT OF TRANSPORTATION

DETOUR ROUTE SIGNING PLAN

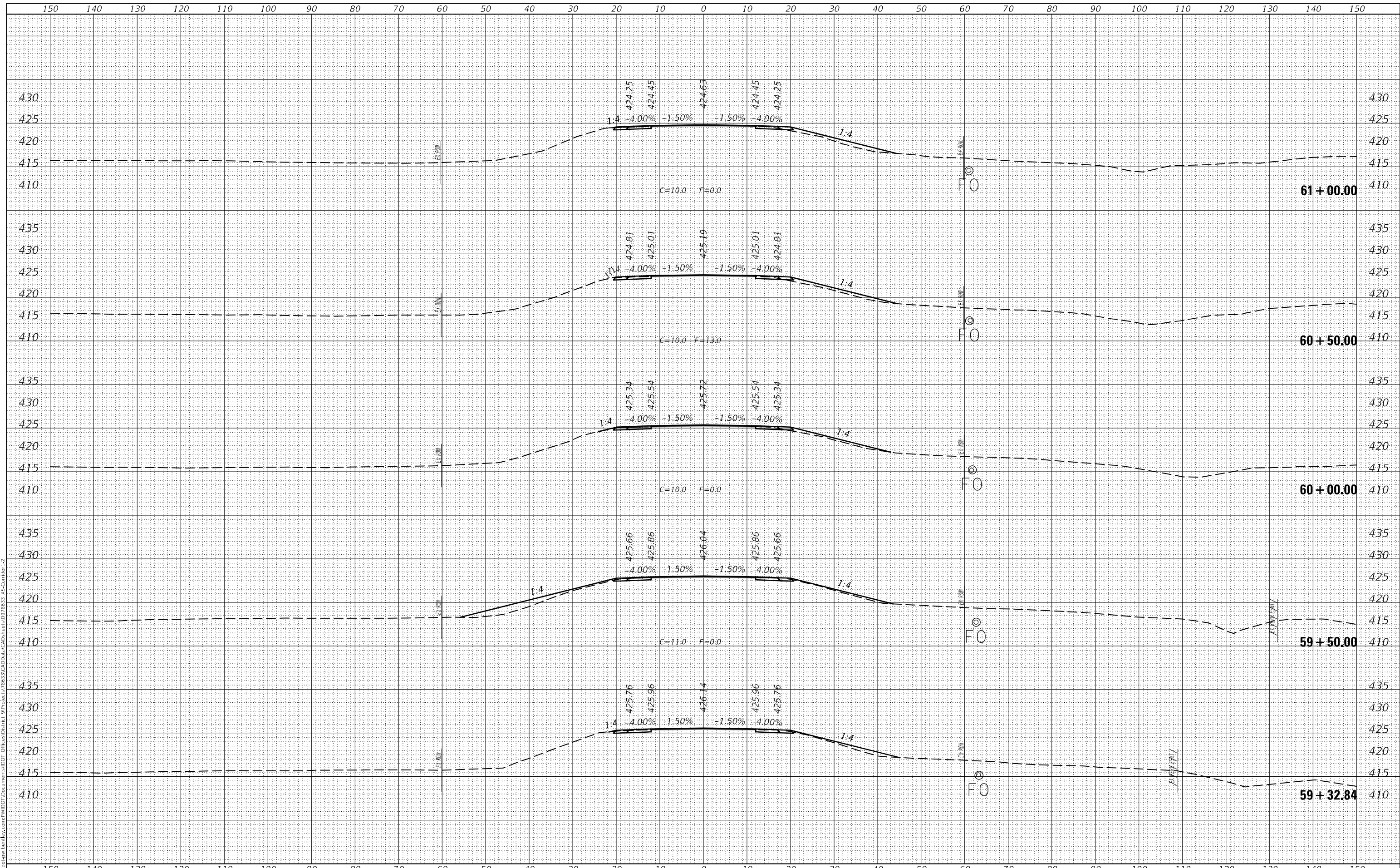
SCALE: SHEET OF SHEETS STA. TO STA.

F.A.S. RTE.	SECTION	COUNTY	TOTAL SHEETS	SHEET NO.
2887	113R-1	WILLIAMSON	486	304
CONTRACT NO. 78633				
ILLINOIS FED. AID PROJECT				

DATE	
BY	
FINAL SURVEY	SURVEYED
NOTE BOOK	PLOTTED
NO.	TEMPLATE
	AREAS CHECKED

DATE	
BY	
ORIGINAL SURVEY	SURVEYED
NOTE BOOK	PLOTTED
NO.	TEMPLATE
	AREAS CHECKED

MODEL: Definit
 FILE NAME: p:\work\pww\berkeley.com\pww\DOT Documents\DOT Office\center 819645\78633\CAD\Drawings\978633_XS-Contrib-2



USER NAME = ellise.krop	DESIGNED -	REVISED -
	DRAWN -	REVISED -
PLOT SCALE = 20,0000 * / in.	CHECKED -	REVISED -
PLOT DATE = 8/20/2024	DATE -	REVISED -

**STATE OF ILLINOIS
 DEPARTMENT OF TRANSPORTATION**

CROSS SECTIONS

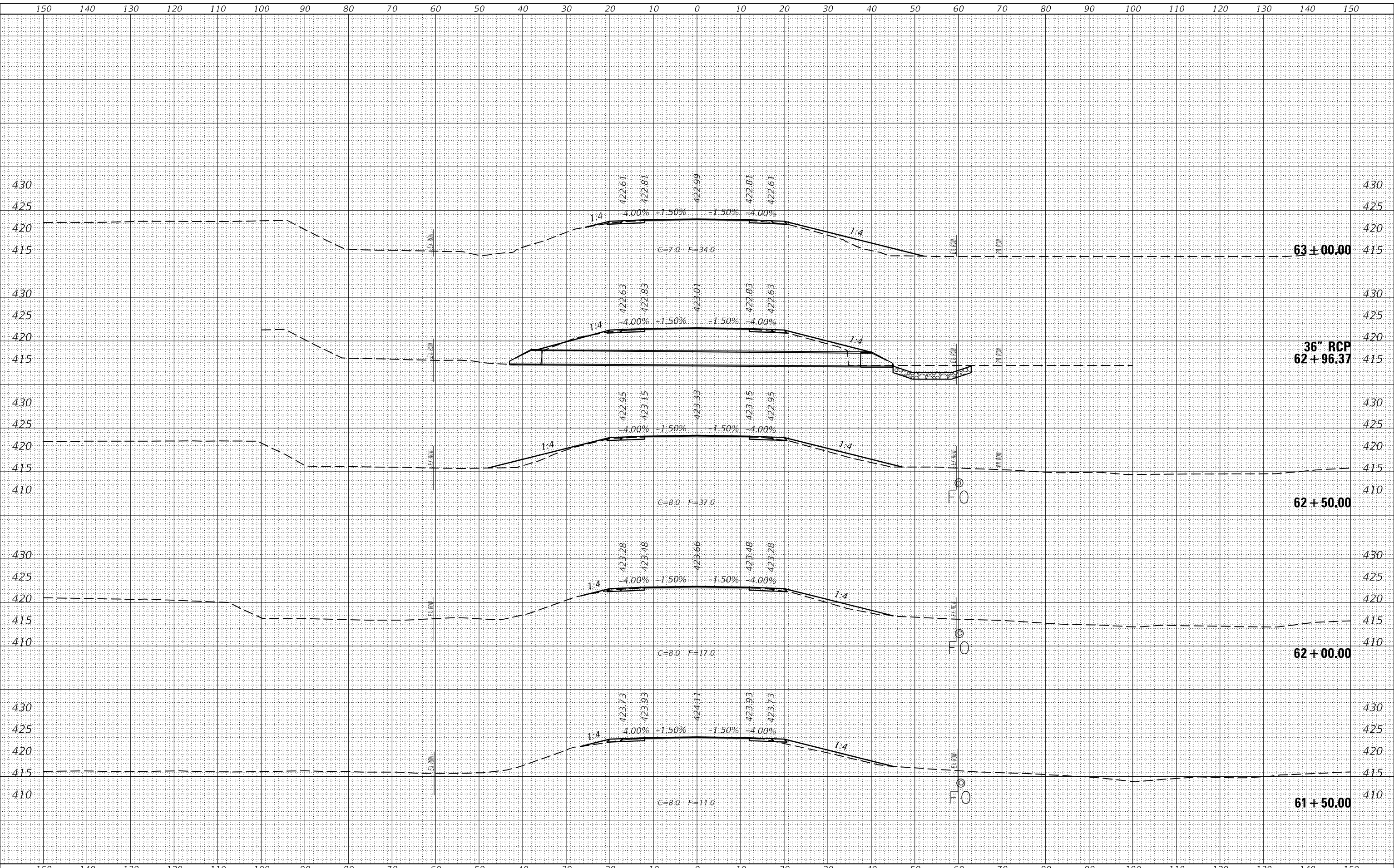
SCALE: SHEET OF SHEETS STA. 59+32.84 TO STA. 61+00.00

F.A.S. RTE.	SECTION	COUNTY	TOTAL SHEETS	SHEET NO.
2887	113R-1	WILLIAMSON	486	305
			CONTRACT NO. 78633	
ILLINOIS FED. AID PROJECT				

FINAL SURVEY NO.	SURVEYED	DATE
NOTE BOOK	PLOTTED	
NO.	TEMPLATE	
	AREAS CHECKED	

ORIGINAL SURVEY NO.	SURVEYED	DATE
	PLOTTED	
	TEMPLATE	
	AREAS CHECKED	

MODEL: Definit
FILE NAME: \\sullivan-pw-berkeley.com\pww\DOT\Documents\DOT\Illinois\78633\CAD\Drawings\978633_XS-Contrib-2



USER NAME = ellise.krop	DESIGNED -	REVISED -
	DRAWN -	REVISED -
PLOT SCALE = 20,0000' / in.	CHECKED -	REVISED -
PLOT DATE = 8/20/2024	DATE -	REVISED -

**STATE OF ILLINOIS
DEPARTMENT OF TRANSPORTATION**

CROSS SECTIONS

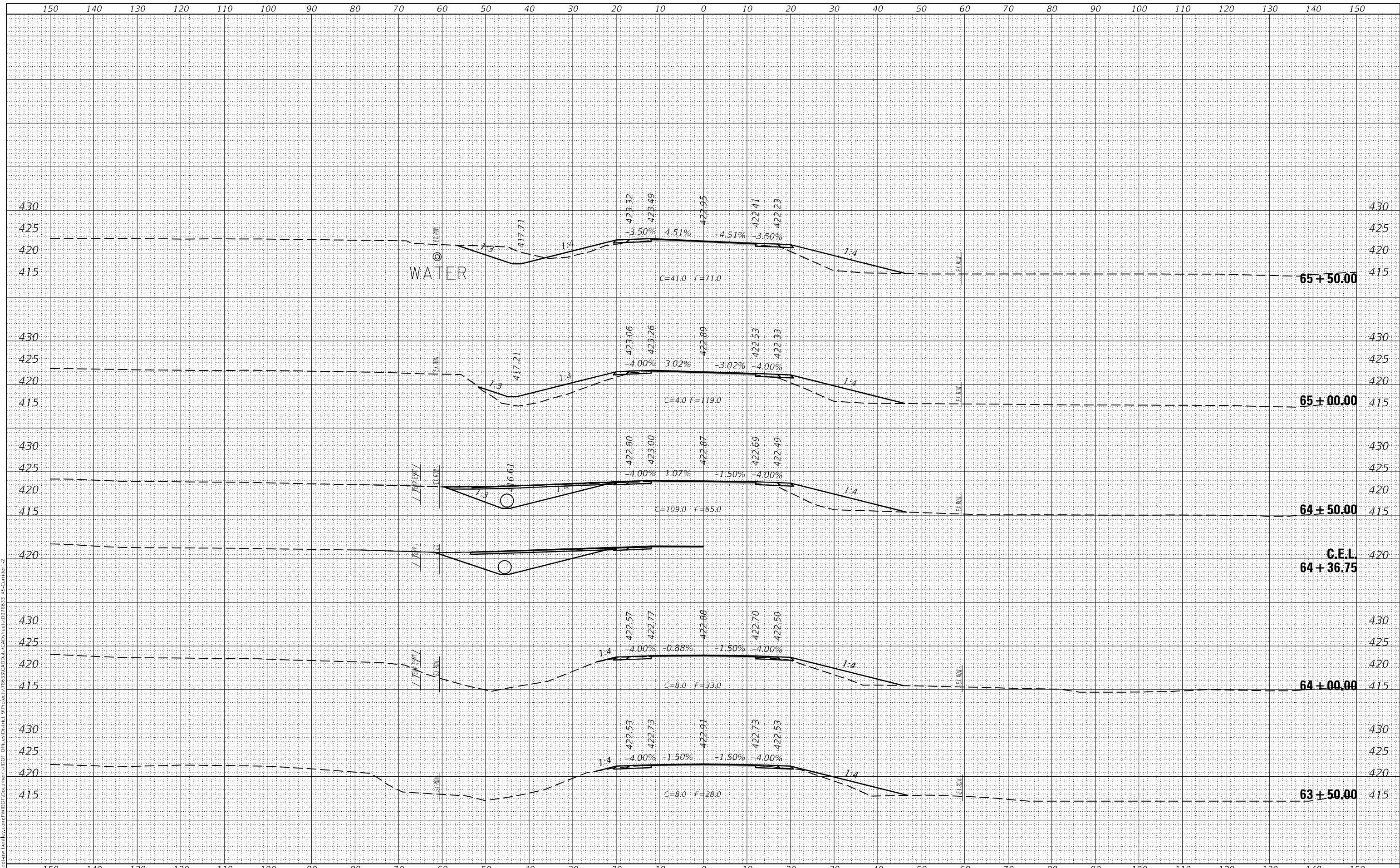
SCALE: SHEET OF SHEETS STA. 61+50.00 TO STA. 63+00.00

F.A.S. RTE.	SECTION	COUNTY	TOTAL SHEETS	SHEET NO.
2887	113R-1	WILLIAMSON	486	306
			CONTRACT NO. 78633	
			ILLINOIS FED. AID PROJECT	

FINAL SURVEY NO.	SURVEYED	DATE
NOTE BOOK	PLOTTED	
AREAS CHECKED	TEMPLATE	
	AREAS CHECKED	

ORIGINAL SURVEY NO.	SURVEYED	DATE
	PLOTTED	
	TEMPLATE	
	AREAS CHECKED	

MODEL: D:\mfr\...
 FILE NAME: D:\mfr\...
 USER: ellise.krop



**STATE OF ILLINOIS
DEPARTMENT OF TRANSPORTATION**

CROSS SECTIONS

USER NAME = ellise.krop	DESIGNED -	REVISED -
	DRAWN -	REVISED -
PLOT SCALE = 20,0000' / in.	CHECKED -	REVISED -
PLOT DATE = 8/20/2024	DATE -	REVISED -

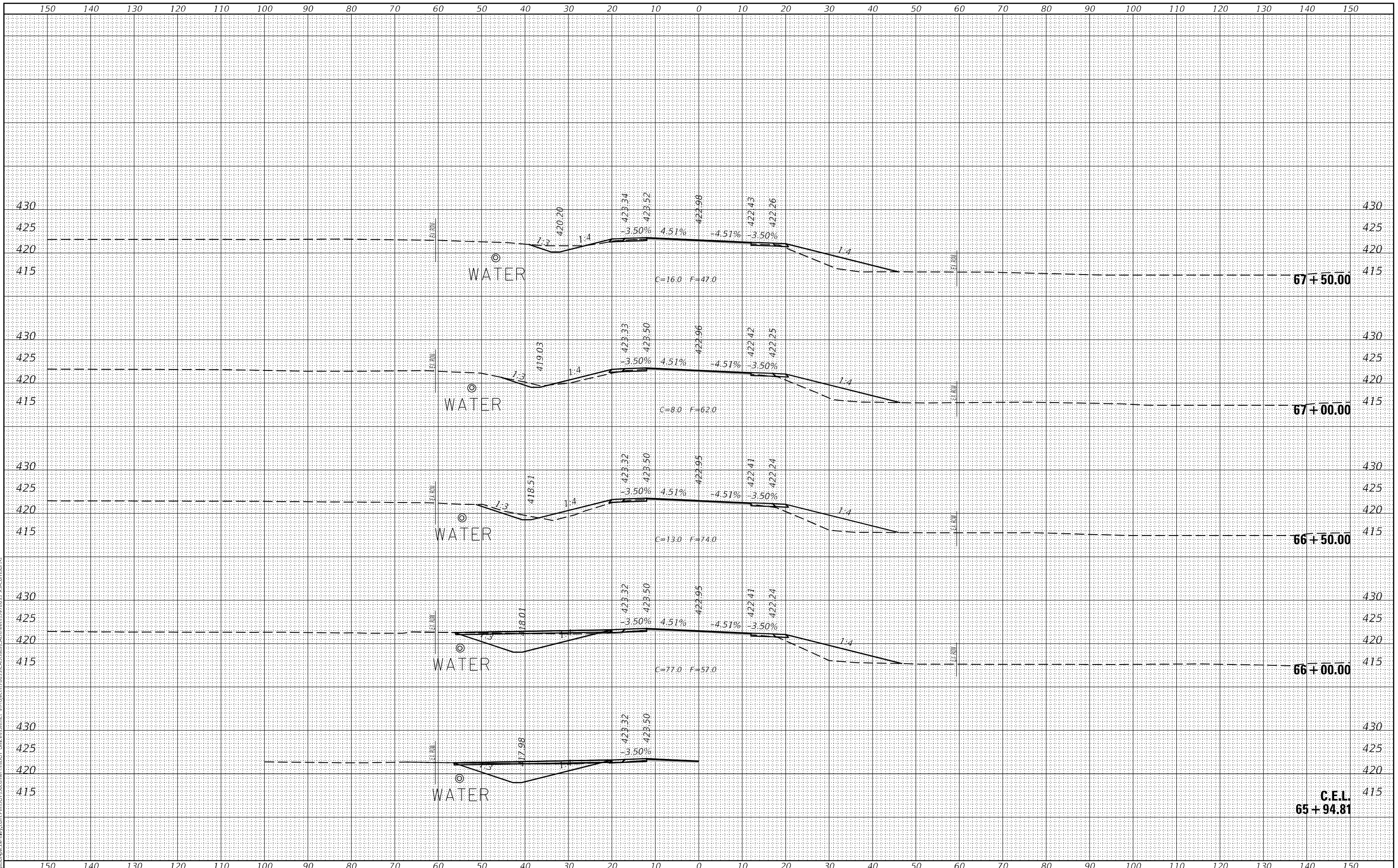
SCALE: SHEET OF SHEETS STA. 63+50.00 TO STA. 65+50.00

F.A.S. RTE. 2887	SECTION 113R-1	COUNTY WILLIAMSON	TOTAL SHEETS 486	SHEET NO. 307
CONTRACT NO. 78633				
ILLINOIS FED. AID PROJECT				

DATE
BY
NO.
FINAL SURVEY
SURVEYED
PLOTTED
TEMPLATE
NOTE BOOK
AREAS CHECKED

DATE
BY
NO.
ORIGINAL SURVEY
SURVEYED
PLOTTED
TEMPLATE
NOTE BOOK
AREAS CHECKED

MODEL: Definit
 FILE NAME: p:\p11111\p11111.dwg
 PROJECT: 113R-1
 SHEET: 2887
 DATE: 8/20/2024



USER NAME = ellise.krop
DESIGNED -
DRAWN -
PLLOT SCALE = 20,000 * / in.
CHECKED -
PLLOT DATE = 8/20/2024
DATE -

REVISD -
REVISD -
REVISD -
REVISD -

STATE OF ILLINOIS
DEPARTMENT OF TRANSPORTATION

CROSS SECTIONS

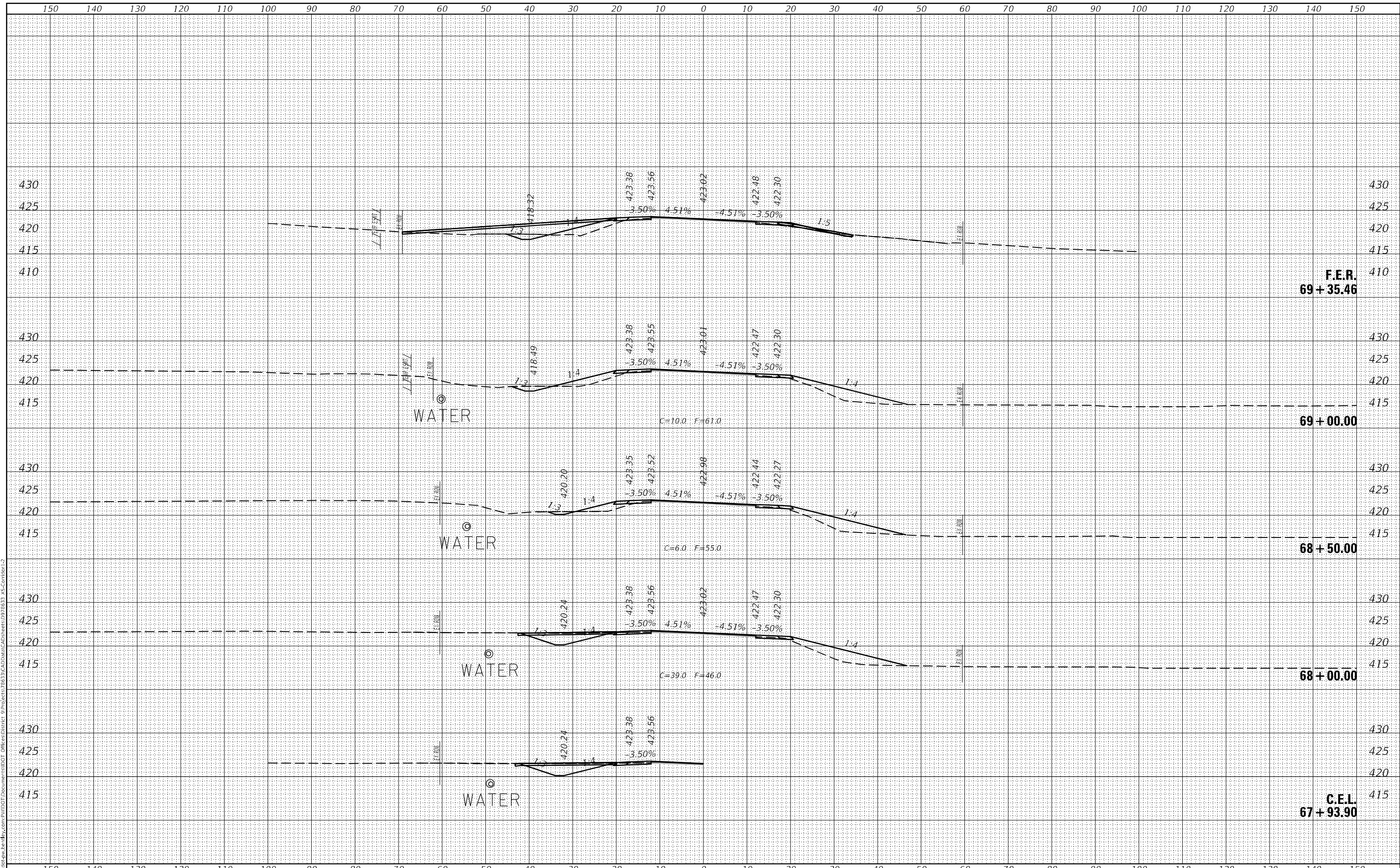
SCALE: SHEET OF SHEETS STA. 65+94.81 TO STA. 67+50.00

F.A.S. RTE. 2887	SECTION 113R-1	COUNTY WILLIAMSON	TOTAL SHEETS 486	SHEET NO. 308
CONTRACT NO. 78633				
ILLINOIS FED. AID PROJECT				

DATE	
BY	
SURVEYED	
PLOTTED	
TEMPLATE	
AREAS CHECKED	
FINAL SURVEY NO.	
NOTE BOOK NO.	
AREAS CHECKED	

DATE	
BY	
SURVEYED	
PLOTTED	
TEMPLATE	
AREAS CHECKED	
ORIGINAL SURVEY NO.	
NOTE BOOK NO.	
AREAS CHECKED	

MODEL: Definit
 FILE NAME: p:\work\pww\berkeley.com\pww\DOT Documents\110T Documents\78633\CAD\Drawings\978633_XS-Contrib-2



USER NAME = ellise.krop	DESIGNED -	REVISED -
	DRAWN -	REVISED -
PLOT SCALE = 20,000' = 1"	CHECKED -	REVISED -
PLOT DATE = 8/20/2024	DATE -	REVISED -

**STATE OF ILLINOIS
DEPARTMENT OF TRANSPORTATION**

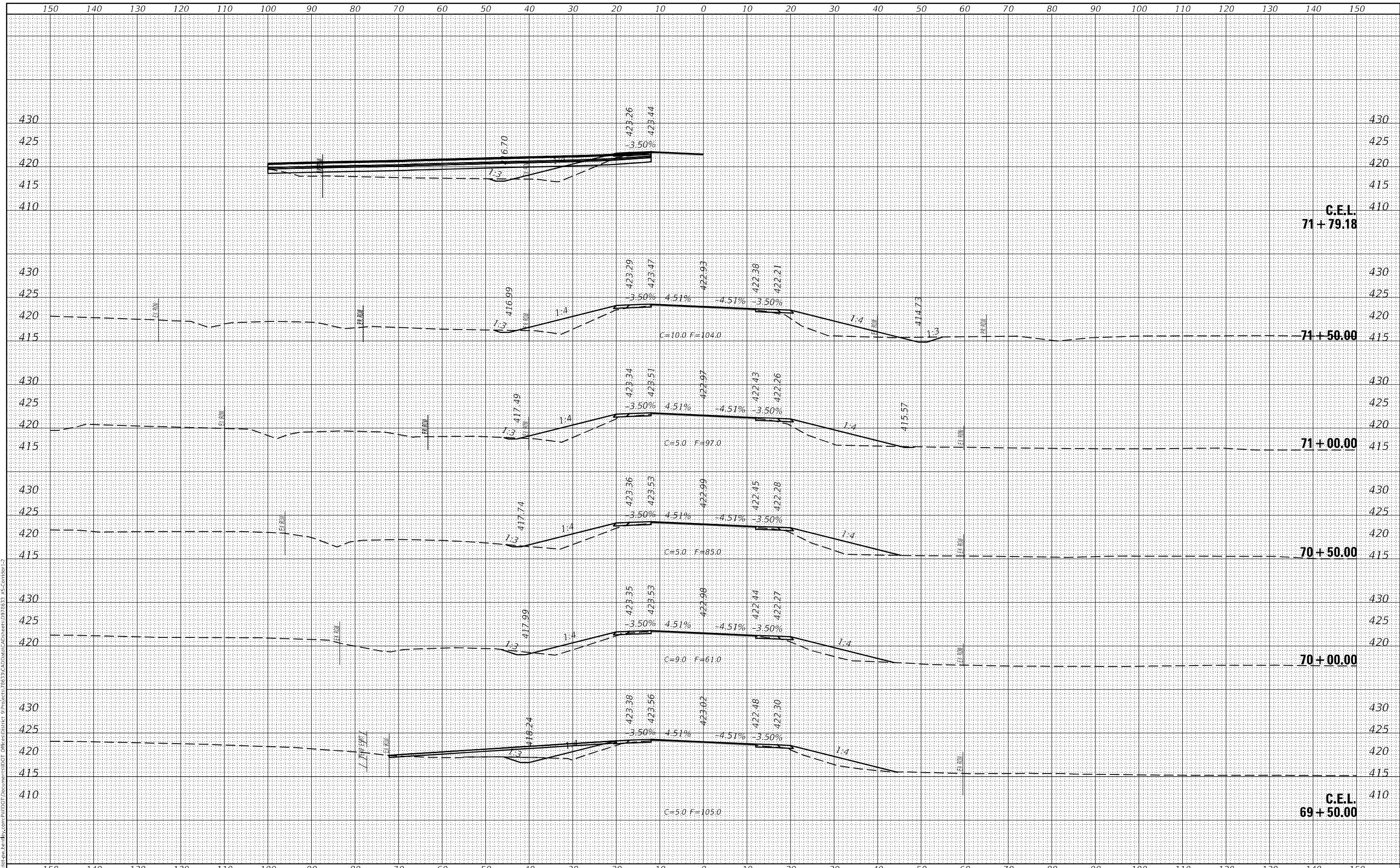
CROSS SECTIONS	
SCALE:	SHEET OF SHEETS
STA. 67+93.90	TO STA. 69+35.46

F.A.S. RTE. 2887	SECTION 113R-1	COUNTY WILLIAMSON	TOTAL SHEETS 486	SHEET NO. 309
ILLINOIS FED. AID PROJECT			CONTRACT NO. 78633	

DATE	
BY	
FINAL SURVEY	SURVEYED
NOTE BOOK	PLOTTED
NO.	TEMPLATE
	AREAS CHECKED

DATE	
BY	
ORIGINAL SURVEY	SURVEYED
NOTE BOOK	PLOTTED
NO.	TEMPLATE
	AREAS CHECKED

MODEL: Definit
 FILE NAME: p:\work\pww\berkeley.com\pww\DOT\Documents\DOT\Illinois\2887\113R-1\CAD\Drawings\978633_XS-Contrib-2



USER NAME = ellise.krop	DESIGNED -	REVISD -
	DRAWN -	REVISD -
PLOT SCALE = 20,000 * / in.	CHECKED -	REVISD -
PLOT DATE = 8/20/2024	DATE -	REVISD -

**STATE OF ILLINOIS
DEPARTMENT OF TRANSPORTATION**

CROSS SECTIONS

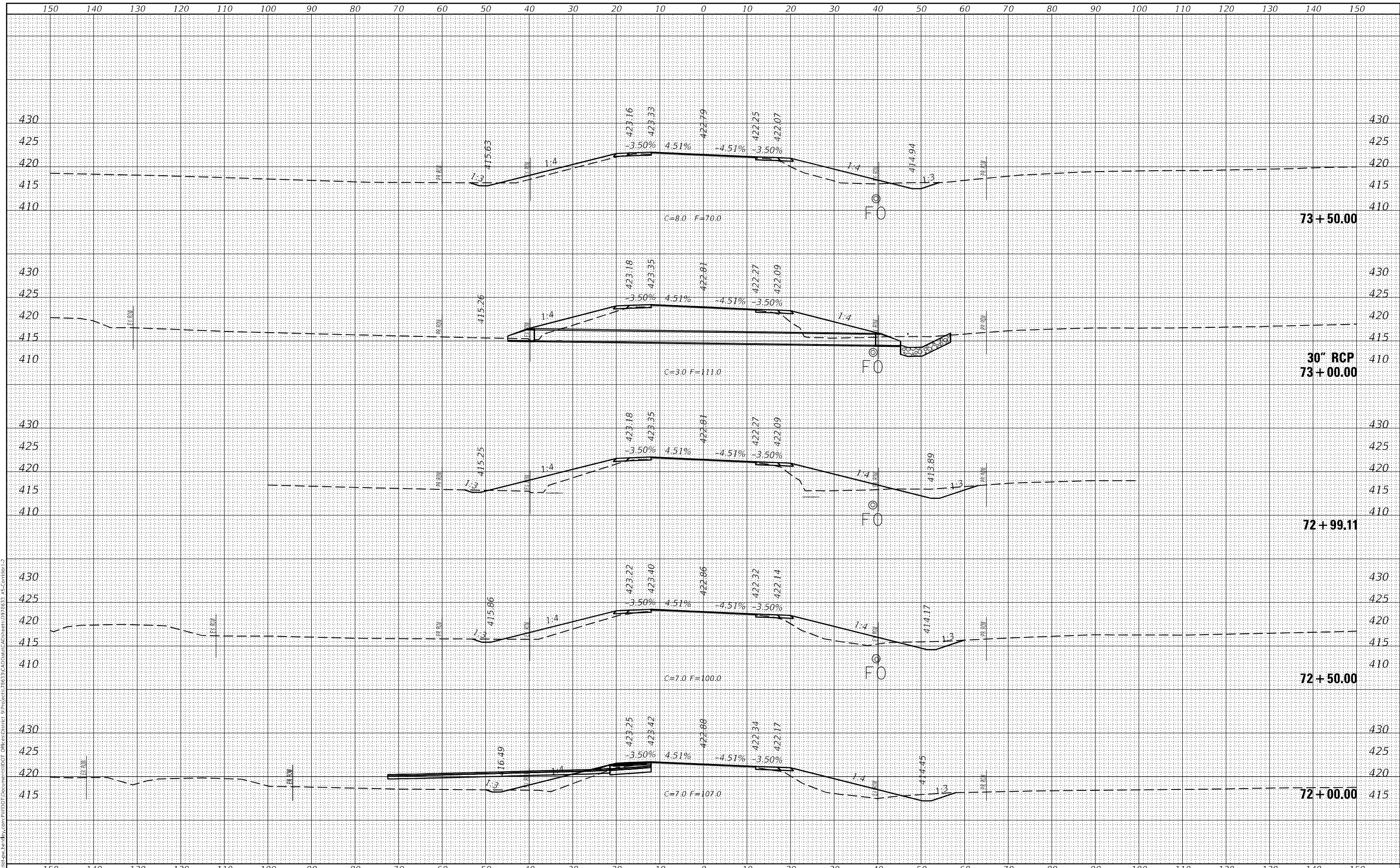
SCALE: SHEET OF SHEETS STA. 69+50.00 TO STA. 71+79.18

F.A.S. RTE. 2887	SECTION 113R-1	COUNTY WILLIAMSON	TOTAL SHEETS 486	SHEET NO. 310
			CONTRACT NO. 78633	
ILLINOIS FED. AID PROJECT				

DATE	
BY	
FINAL SURVEY	SURVEYED
NOTE BOOK	PLOTTED
NO.	TEMPLATE
	AREAS CHECKED

DATE	
BY	
ORIGINAL SURVEY	SURVEYED
NOTE BOOK	PLOTTED
NO.	TEMPLATE
	AREAS CHECKED

MODEL: Definit
 FILE NAME: p:\work\paw_bentley.com\p\110101\DOT Documents\DOT Office\center 819646178633\CAD\Drawings\978633_XS-Contrib-2



**STATE OF ILLINOIS
 DEPARTMENT OF TRANSPORTATION**

CROSS SECTIONS

USER NAME = ellise.krop
 PLOT SCALE = 20,000' = 1" / in.
 PLOT DATE = 8/20/2024

DESIGNED -
 DRAWN -
 CHECKED -
 DATE -

REVISED -
 REVISED -
 REVISED -
 REVISED -

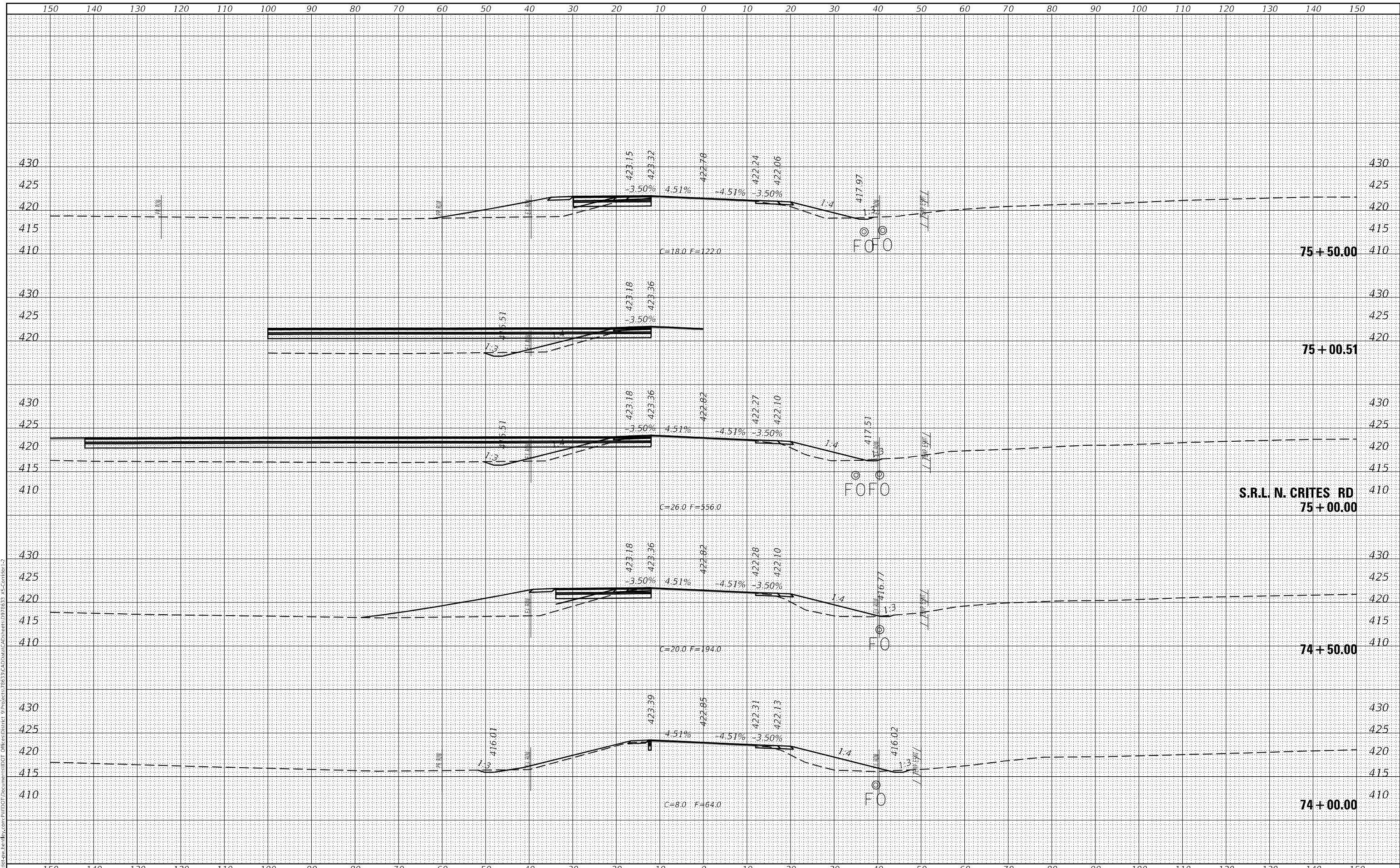
SCALE: SHEET OF SHEETS STA. 72+00.00 TO STA. 73+50.00

F.A.S. RTE.	SECTION	COUNTY	TOTAL SHEETS	SHEET NO.
2887	113R-1	WILLIAMSON	486	311
CONTRACT NO. 78633				
ILLINOIS		FED. AID PROJECT		

DATE	
BY	
FINAL SURVEY	SURVEYED
NOTE BOOK	PLOTTED
NO.	TEMPLATE
	AREAS CHECKED

DATE	
BY	
ORIGINAL SURVEY	SURVEYED
NOTE BOOK	PLOTTED
NO.	TEMPLATE
	AREAS CHECKED

MODEL: Default
 FILE NAME: D:\Illinois\pww\ben\by.com\PIV\DOT\Documents\DOT\Office\center\p190455178633\CAD\Drawings\978633_XS-Contrib1-2



USER NAME = ellise.krop	DESIGNED -	REVISED -
	DRAWN -	REVISED -
PLOT SCALE = 20,0000' / in.	CHECKED -	REVISED -
PLOT DATE = 8/20/2024	DATE -	REVISED -

**STATE OF ILLINOIS
DEPARTMENT OF TRANSPORTATION**

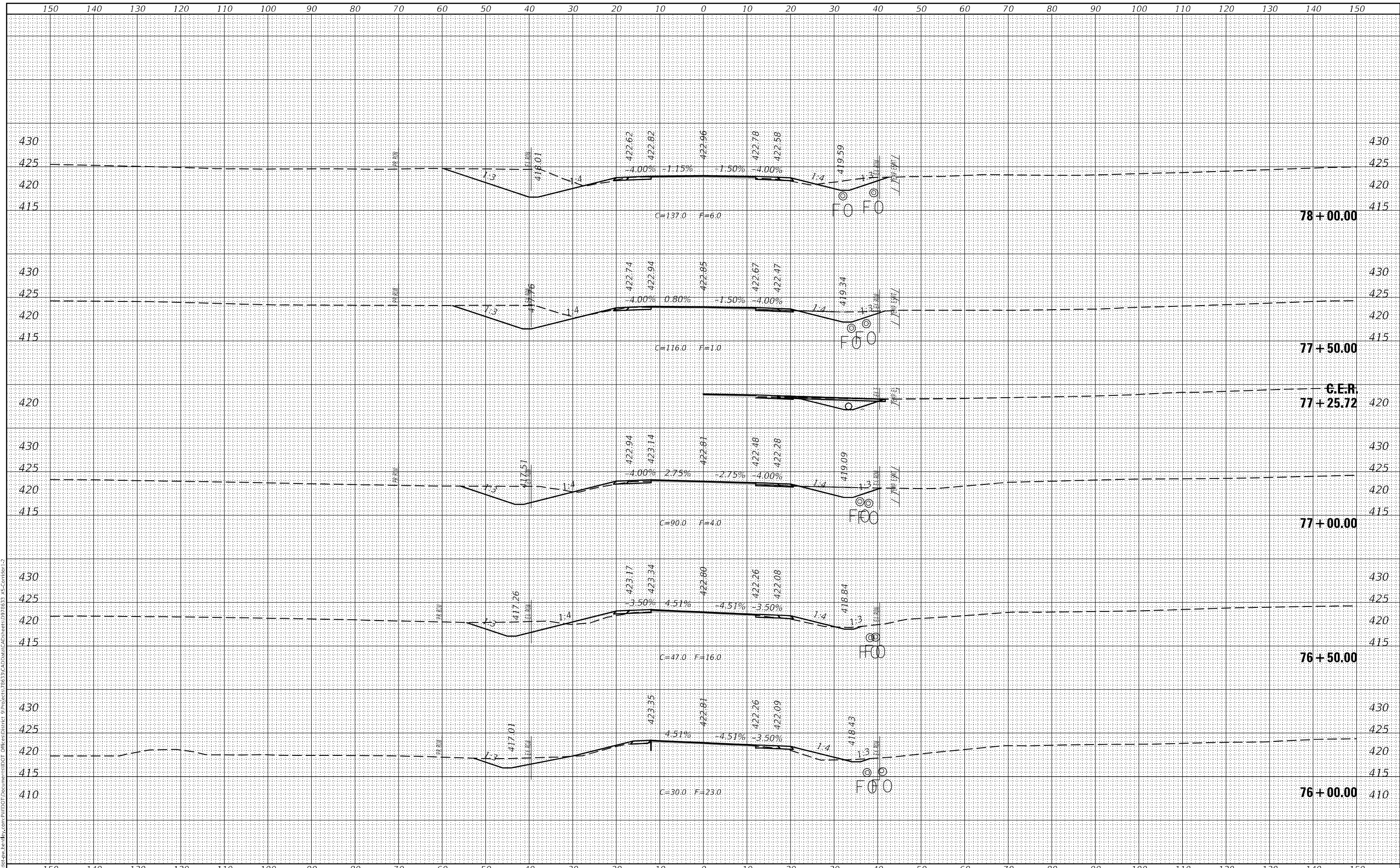
CROSS SECTIONS	
SCALE:	SHEET OF SHEETS
STA. 74+00.00	TO STA. 75+50.00

F.A.S. RTE. 2887	SECTION 113R-1	COUNTY WILLIAMSON	TOTAL SHEETS 486	SHEET NO. 312
CONTRACT NO. 78633			ILLINOIS FED. AID PROJECT	

FINAL SURVEY	SURVEYED	DATE
NOTE BOOK	PLOTTED	BY
NO.	TEMPLATE	
	AREAS CHECKED	

ORIGINAL SURVEY	SURVEYED	DATE
NOTE BOOK	PLOTTED	BY
NO.	TEMPLATE	
	AREAS CHECKED	

MODEL: Definit
 FILE NAME: \\gis\user\pww\ben\by.com\pww\DOT\Documents\DOT\Illinois\878633\CAD\Sheet\978633_XS-Contrib1-2



**STATE OF ILLINOIS
DEPARTMENT OF TRANSPORTATION**

CROSS SECTIONS

USER NAME = ellise.krop
DESIGNED -
DRAWN -
PLOT SCALE = 20,0000 * / in.
PLOT DATE = 8/20/2024

REVISD -
REVISD -
REVISD -
REVISD -

DESIGNED -
DRAWN -
REVISD -
REVISD -

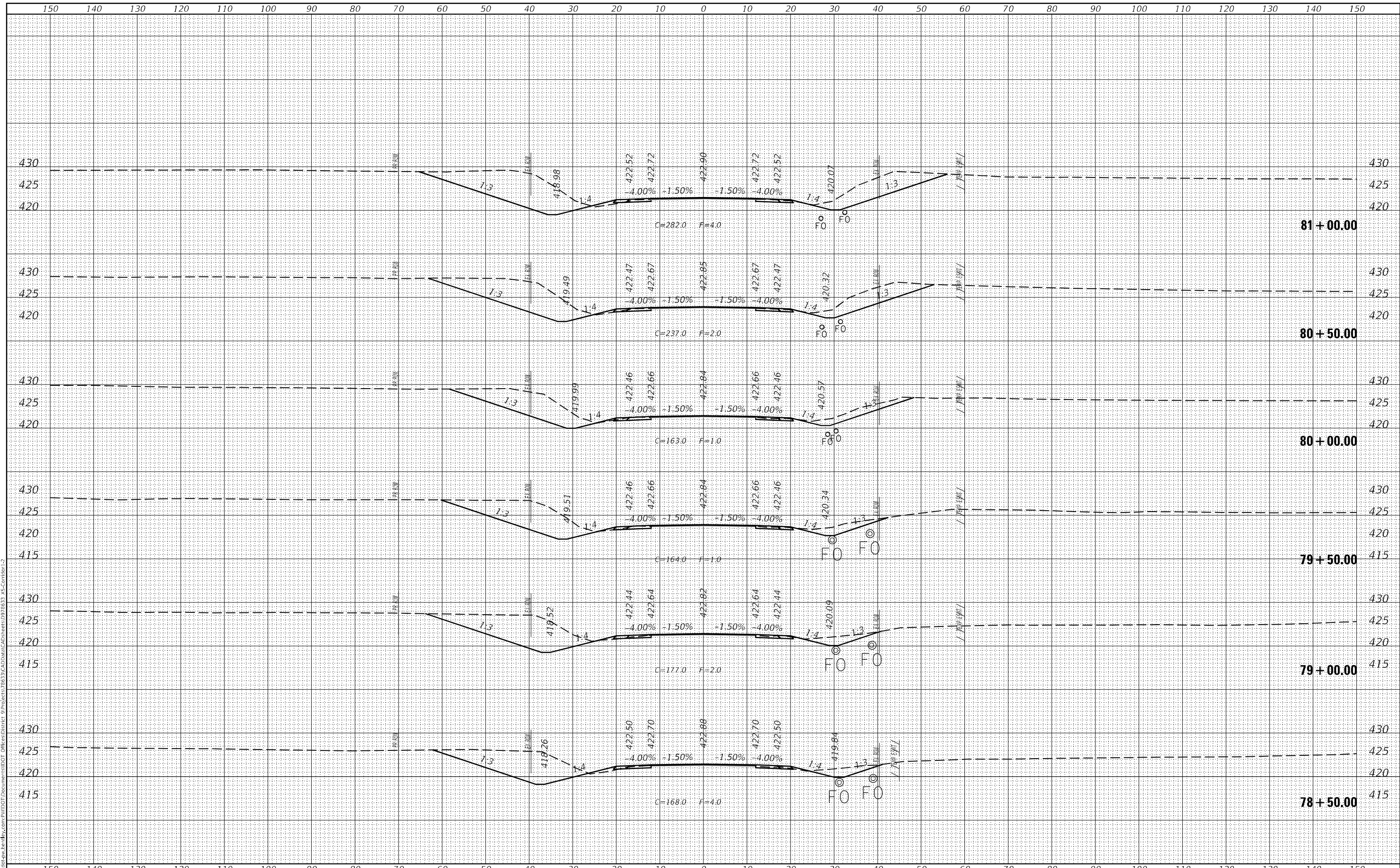
SCALE: SHEET OF SHEETS STA. 76+00.00 TO STA. 78+00.00

F.A.S. RTE.	SECTION	COUNTY	TOTAL SHEETS	SHEET NO.
2887	113R-1	WILLIAMSON	486	313
CONTRACT NO. 78633				
ILLINOIS FED. AID PROJECT				

FINAL SURVEY	SURVEYED
NOTE BOOK	PLOTTED
NO.	TEMPLATE
	AREAS CHECKED
	AREAS CHECKED

ORIGINAL SURVEY	SURVEYED
NOTE BOOK	PLOTTED
NO.	TEMPLATE
	AREAS CHECKED
	AREAS CHECKED

MODEL: Definit
 FILE NAME: D:\Illinois\pww\ben\by.com\PIV\DOT\Documents\DOT\Illinois\center\p10645478633\CAD\Drawings\978633_XS-Contrib-2



USER NAME = ellise.krop	DESIGNED -	REVISED -
	DRAWN -	REVISED -
PLOT SCALE = 20,0000' / in.	CHECKED -	REVISED -
PLOT DATE = 8/20/2024	DATE -	REVISED -

**STATE OF ILLINOIS
DEPARTMENT OF TRANSPORTATION**

CROSS SECTIONS

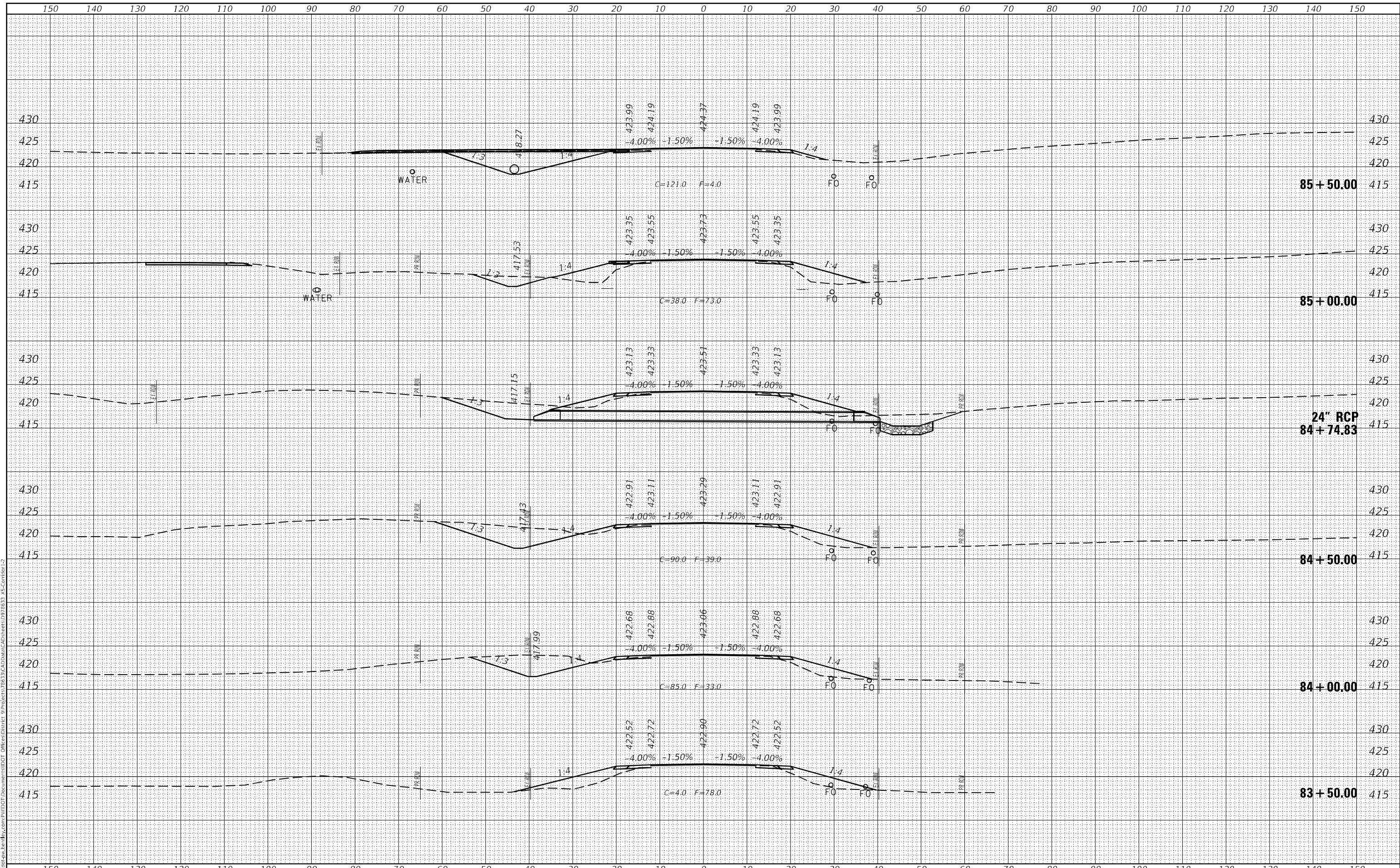
SCALE: SHEET OF SHEETS STA. 78+50.00 TO STA. 81+00.00

F.A.S. RTE. 2887	SECTION 113R-1	COUNTY WILLIAMSON	TOTAL SHEETS 486	SHEET NO. 314
CONTRACT NO. 78633				
ILLINOIS FED. AID PROJECT				

FINAL SURVEY NO.	SURVEYED	DATE
NOTE BOOK	PLOTTED	
AREAS CHECKED	TEMPLATE	
	AREAS CHECKED	

ORIGINAL SURVEY NO.	SURVEYED	DATE
NOTE BOOK	PLOTTED	
AREAS CHECKED	TEMPLATE	
	AREAS CHECKED	

MODEL: Definit
 FILE NAME: p:\work\paw_bentley.com\p\w\DOT Documents\DOT Office\center @p\8633\8633\CAD\Drawings\978633_XS-Contrib-2



USER NAME = ellise.krop	DESIGNED -	REVISED -
	DRAWN -	REVISED -
PLOT SCALE = 20,0000' / in.	CHECKED -	REVISED -
PLOT DATE = 8/20/2024	DATE -	REVISED -

**STATE OF ILLINOIS
DEPARTMENT OF TRANSPORTATION**

CROSS SECTIONS

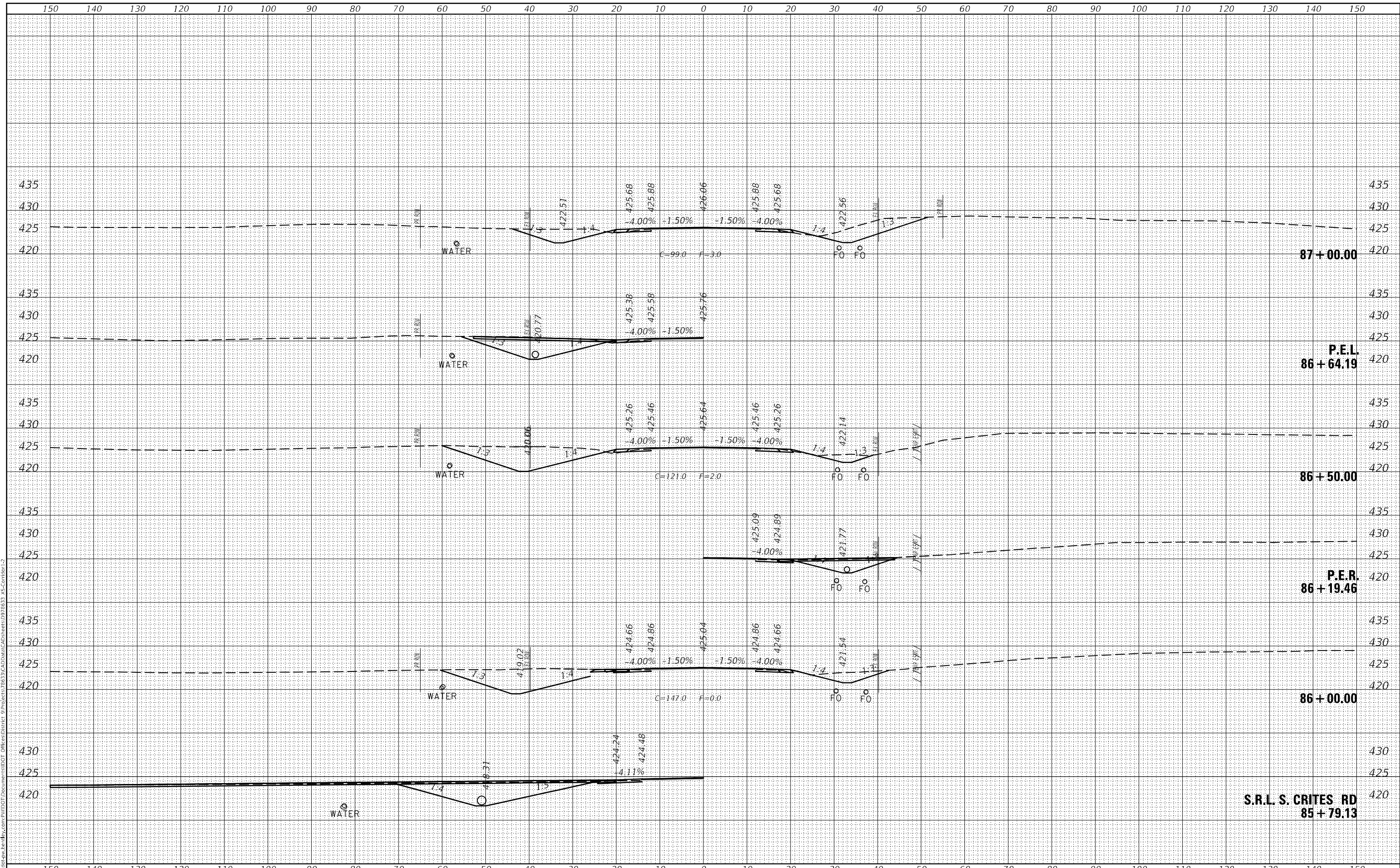
SCALE: SHEET OF SHEETS STA. 83+50.00 TO STA. 85+50.00

F.A.S. RTE. 2887	SECTION 113R-1	COUNTY WILLIAMSON	TOTAL SHEETS 486	SHEET NO. 316
ILLINOIS FED. AID PROJECT			CONTRACT NO. 78633	

FINAL SURVEY NO.	SURVEYED	DATE
NOTE BOOK	PLOTTED	
AREAS CHECKED	TEMPLATE	
	AREAS CHECKED	

ORIGINAL SURVEY NO.	SURVEYED	DATE
NOTE BOOK	PLOTTED	
AREAS CHECKED	TEMPLATE	
	AREAS CHECKED	

MODEL: D:\inf\...
 FILE NAME: D:\inf\...
 USER: ellise.krop



USER NAME = ellise.krop	DESIGNED -	REVISED -
PLOT SCALE = 20,000 * / in.	DRAWN -	REVISED -
PLOT DATE = 8/20/2024	CHECKED -	REVISED -
	DATE -	REVISED -

**STATE OF ILLINOIS
DEPARTMENT OF TRANSPORTATION**

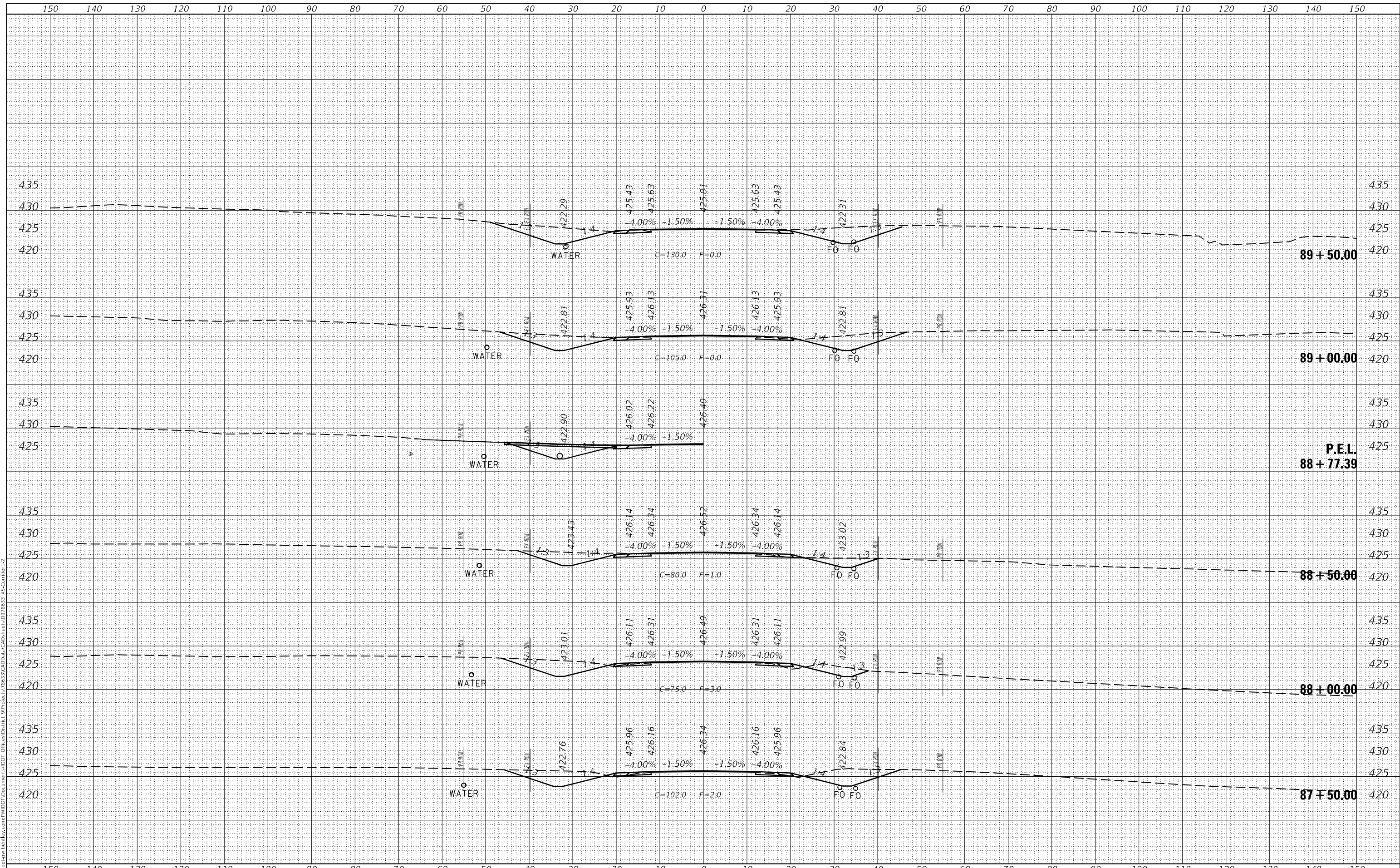
CROSS SECTIONS	
SCALE:	SHEET OF SHEETS
STA. 85+79.13	TO STA. 87+00.00

F.A.S. RTE. 2887	SECTION 113R-1	COUNTY WILLIAMSON	TOTAL SHEETS 486	SHEET NO. 317
CONTRACT NO. 78633			ILLINOIS FED. AID PROJECT	

FINAL SURVEY NO.	SURVEYED	DATE
NOTE BOOK	PLOTTED	
AREAS CHECKED	TEMPLATE	
	AREAS CHECKED	

ORIGINAL SURVEY NO.	SURVEYED	DATE
NOTE BOOK	PLOTTED	
AREAS CHECKED	TEMPLATE	
	AREAS CHECKED	

MODEL: Definit
 FILE NAME: p:\work\paw_bentley.com\p\w\DOT Documents\1101 Documents\78633\CAD\Drawings\978633_XS-Contrb1-2



USER NAME = ellise.krop
PLOT SCALE = 20,0000 * / in.
PLOT DATE = 8/20/2024

DESIGNED -
DRAWN -
CHECKED -
DATE -

REVISED -
REVISED -
REVISED -
REVISED -

STATE OF ILLINOIS
 DEPARTMENT OF TRANSPORTATION

CROSS SECTIONS

SCALE: SHEET OF SHEETS STA. 87+50.00 TO STA. 89+50.00

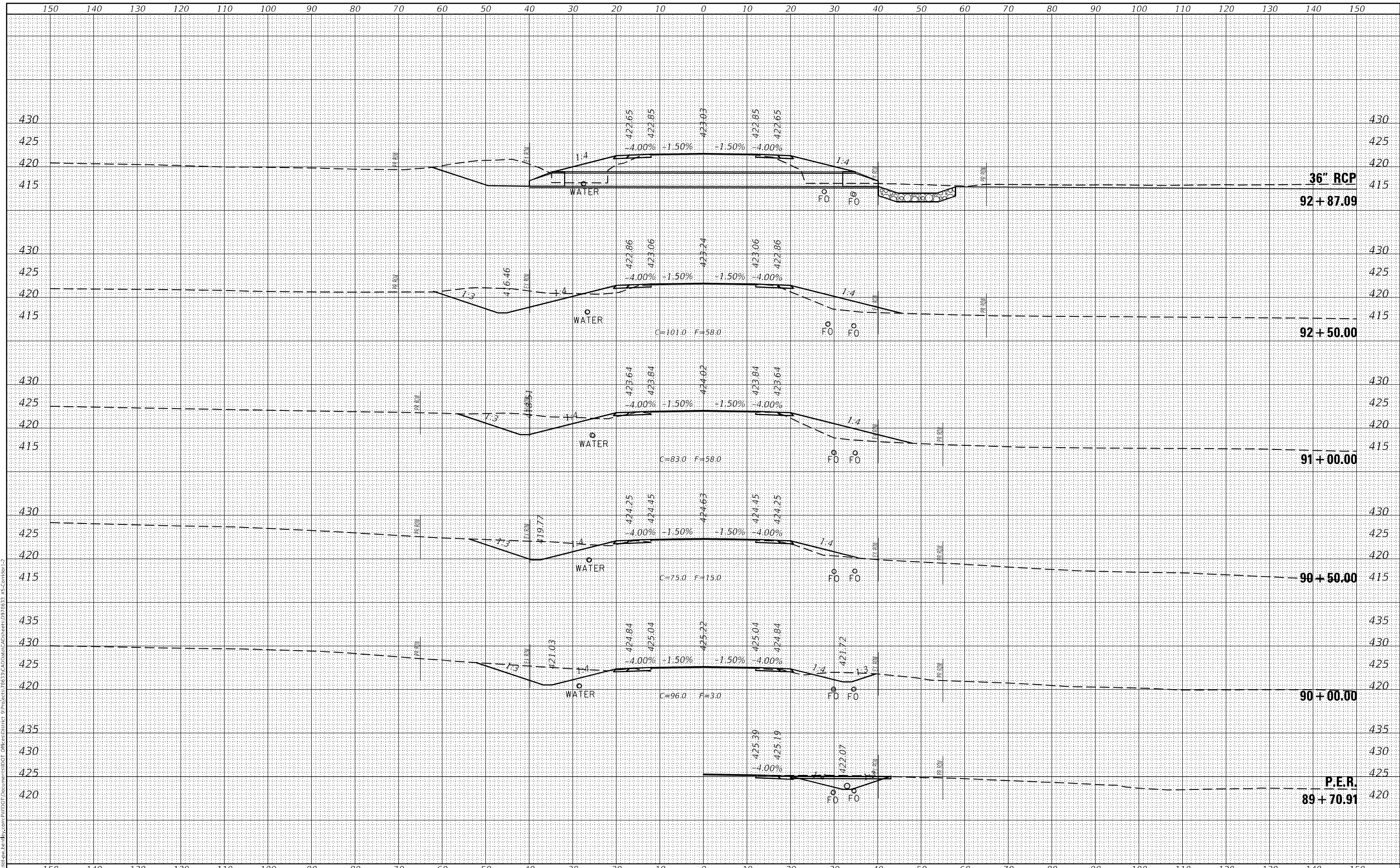
F.A.S. RTE.	SECTION	COUNTY	TOTAL SHEETS	SHEET NO.
2887	113R-1	WILLIAMSON	486	318
CONTRACT NO. 78633				

ILLINOIS FED. AID PROJECT

DATE	
BY	
FINAL SURVEY	SURVEYED
NOTE BOOK	PLOTTED
NO.	TEMPLATE
	AREAS CHECKED

DATE	
BY	
ORIGINAL SURVEY	SURVEYED
NOTE BOOK	PLOTTED
NO.	TEMPLATE
	AREAS CHECKED

MODEL: D:\inf\p\...
 FILE NAME: D:\inf\p\...
 USER: ellise.krop



USER NAME = ellise.krop	DESIGNED -	REVISED -
	DRAWN -	REVISED -
PLOT SCALE = 20,000' = 1"	CHECKED -	REVISED -
PLOT DATE = 8/20/2024	DATE -	REVISED -

**STATE OF ILLINOIS
DEPARTMENT OF TRANSPORTATION**

CROSS SECTIONS

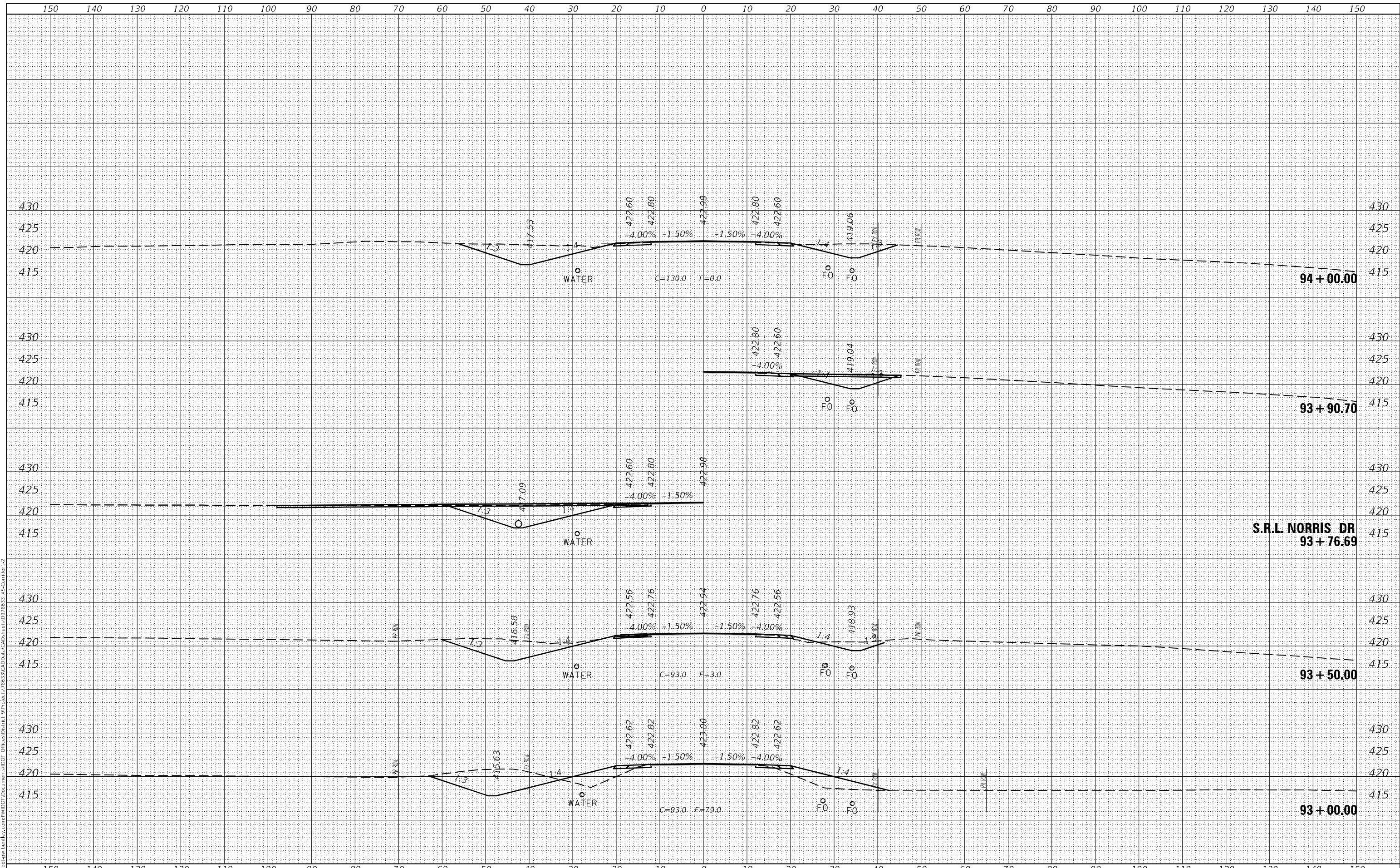
SCALE: SHEET OF SHEETS STA. 89+70.91 TO STA. 92+87.09

F.A.S. RTE.	SECTION	COUNTY	TOTAL SHEETS	SHEET NO.
2887	113R-1	WILLIAMSON	486	319
CONTRACT NO. 78633				
ILLINOIS FED. AID PROJECT				

FINAL SURVEY NO.	SURVEYED	DATE
NOTE BOOK	PLOTTED	
AREAS CHECKED	TEMPLATE	
	AREAS CHECKED	

ORIGINAL SURVEY NO.	SURVEYED	DATE
NOTE BOOK	PLOTTED	
AREAS CHECKED	TEMPLATE	
	AREAS CHECKED	

MODEL: D:\msh\p\...
 FILE NAME: D:\msh\p\...
 PROJECT: 78633-CAD\Drawings\978633-XS-Contrib-2



**STATE OF ILLINOIS
DEPARTMENT OF TRANSPORTATION**

CROSS SECTIONS

USER NAME = ellise.krop
DESIGNED -
DRAWN -
PLOT SCALE = 20,0000 * / in.
PLOT DATE = 8/20/2024

REVISIED -
REVISIED -
REVISIED -
REVISIED -

DESIGNED -
DRAWN -
CHECKED -
DATE -

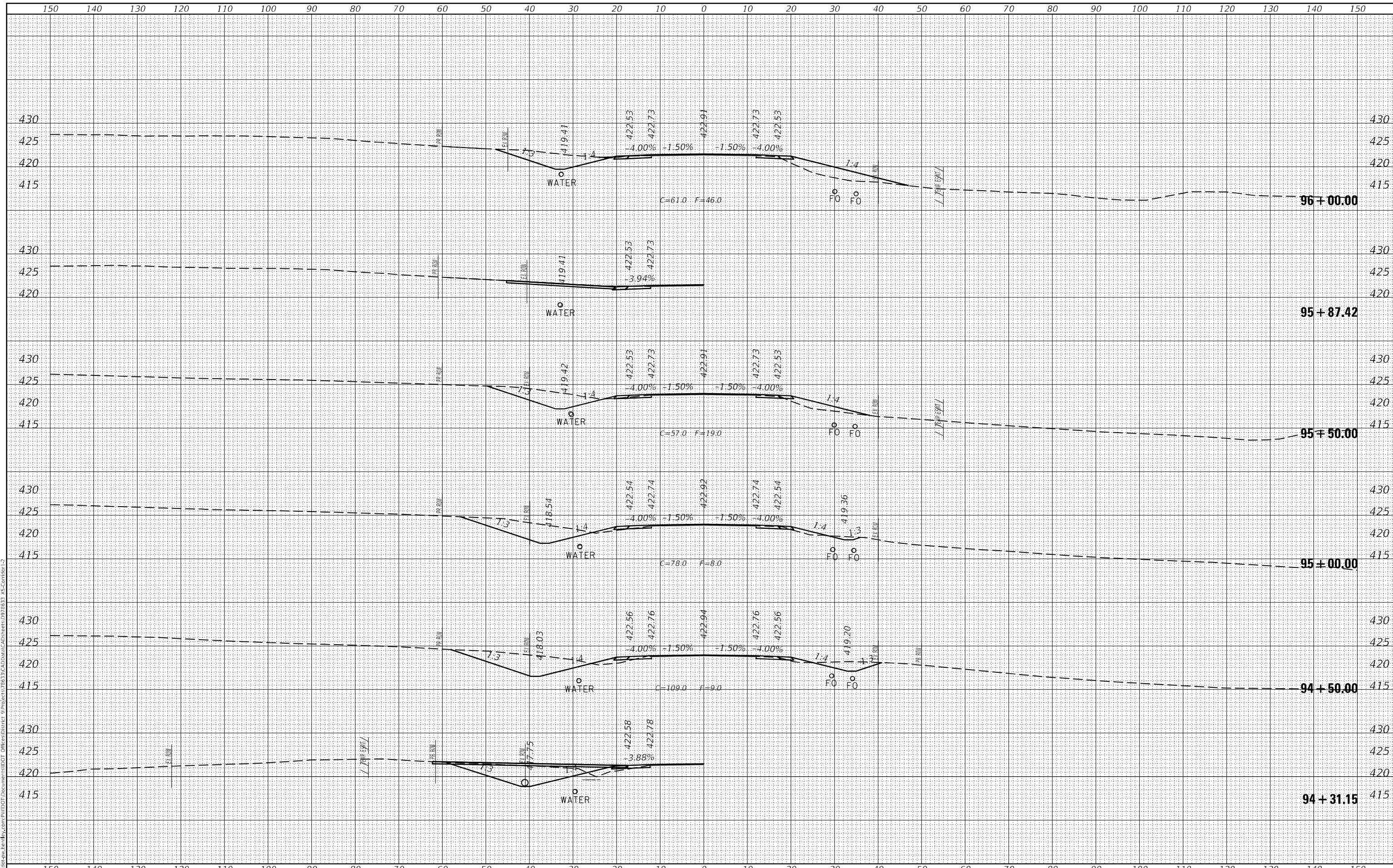
SCALE: SHEET OF SHEETS STA. 93+00.00 TO STA. 94+00.00

F.A.S. RTE. 2887	SECTION 113R-1	COUNTY WILLIAMSON	TOTAL SHEETS 486	SHEET NO. 320
CONTRACT NO. 78633				
ILLINOIS FED. AID PROJECT				

FINAL SURVEY NO.	SURVEYED
NOTE BOOK NO.	PLOTTED
AREAS CHECKED	TEMPLATE
	AREAS CHECKED
BY	DATE

ORIGINAL SURVEY NO.	SURVEYED
NOTE BOOK NO.	PLOTTED
AREAS CHECKED	TEMPLATE
	AREAS CHECKED
BY	DATE

MODEL: Defn.hbr
 FILE NAME: p:\w\ll-rpw-be\m\by.com\p\110\DOT Documents\DOT Office\center 8\p110\78633\CAD\Drawings\978633_XS-Contrb1-2



USER NAME = ellse,krop	DESIGNED -	REVISIED -
	DRAWN -	REVISIED -
PLOT SCALE = 20,0000' / in.	CHECKED -	REVISIED -
PLOT DATE = 8/20/2024	DATE -	REVISIED -

**STATE OF ILLINOIS
DEPARTMENT OF TRANSPORTATION**

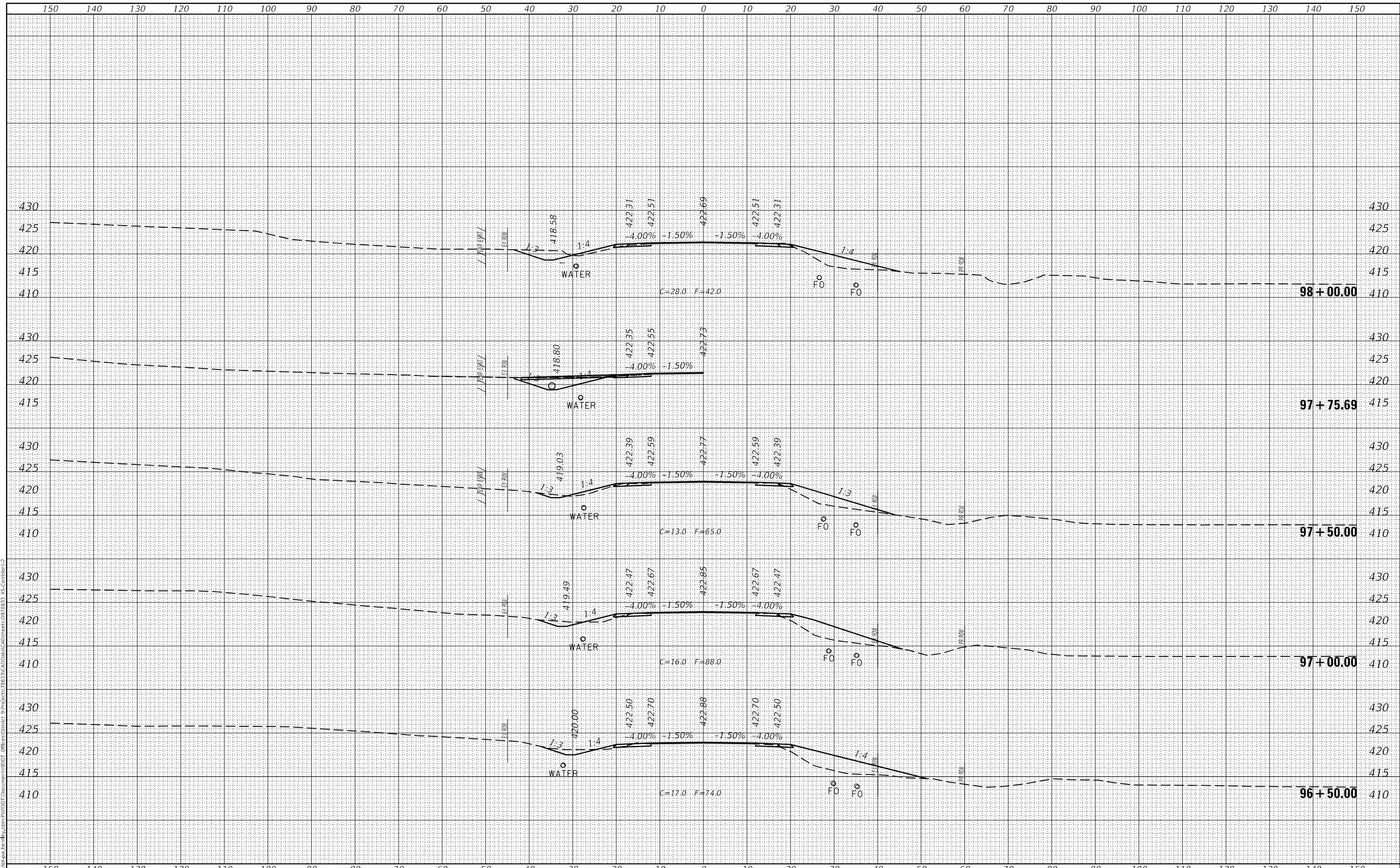
CROSS SECTIONS			
SCALE:	SHEET	OF	SHEETS
			STA. 94+31.15 TO STA. 96+00.00

F.A.S. RTE.	SECTION	COUNTY	TOTAL SHEETS	SHEET NO.
2887	113R-1	WILLIAMSON	486	321
CONTRACT NO. 78633				
ILLINOIS FED. AID PROJECT				

FINAL SURVEY NO.	SURVEYED	DATE
NOTE BOOK	PLOTTED	
AREAS CHECKED	TEMPLATE	
	AREAS CHECKED	

ORIGINAL SURVEY NO.	SURVEYED	DATE
	PLOTTED	
	TEMPLATE	
	AREAS CHECKED	

MODEL: Definit
 FILE NAME: p:\work\paw_bentley.com\p\110101\Documents\DOT Office\Station\78633\CAD\Drawings\978633_XS-Contrib-2



USER NAME = ellise.krop	DESIGNED -	REVISED -
	DRAWN -	REVISED -
PLOT SCALE = 20,0000' / in.	CHECKED -	REVISED -
PLOT DATE = 8/20/2024	DATE -	REVISED -

**STATE OF ILLINOIS
DEPARTMENT OF TRANSPORTATION**

CROSS SECTIONS

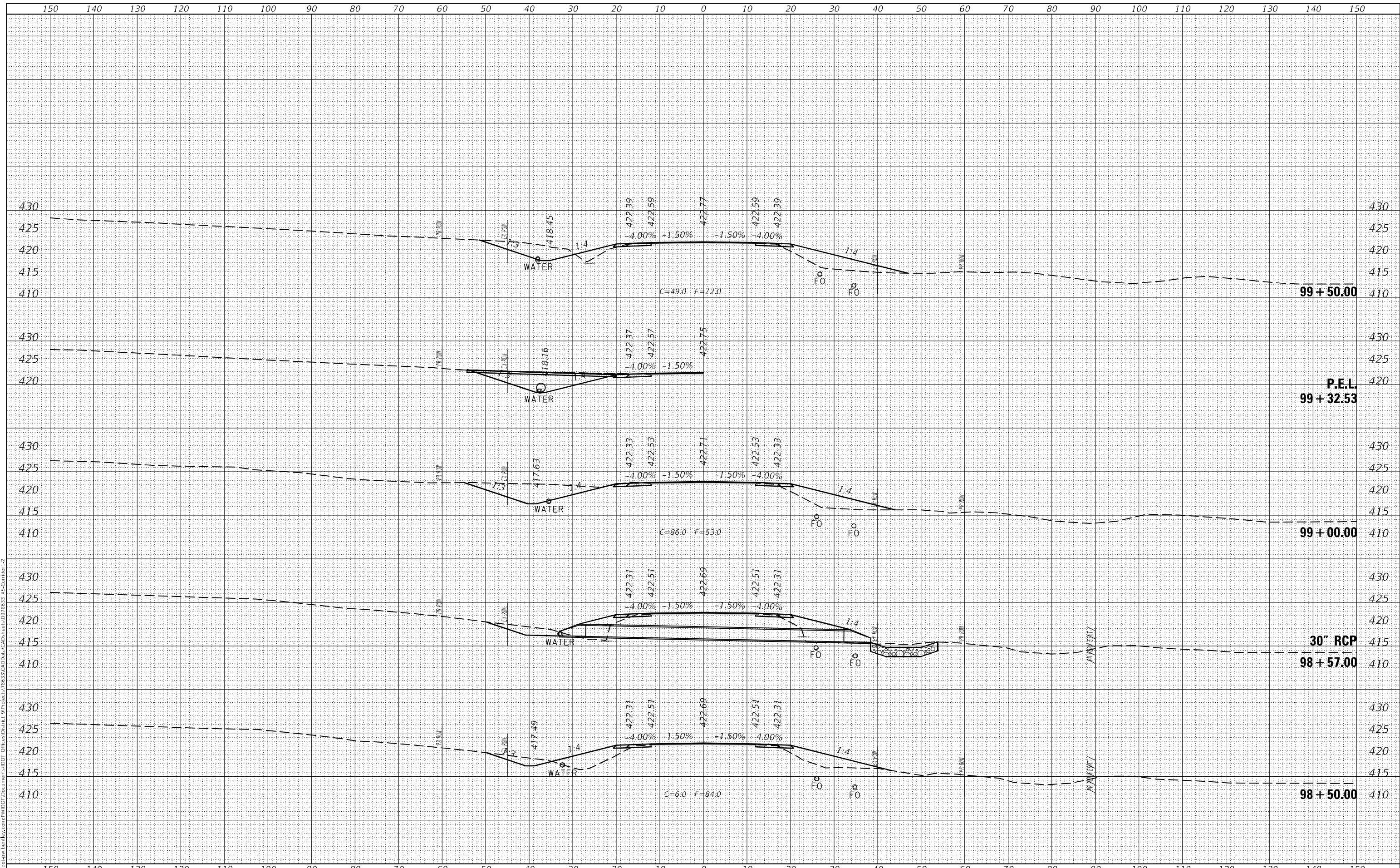
SCALE: SHEET OF SHEETS STA. 96+50.00 TO STA. 98+00.00

F.A.S. RTE. 2887	SECTION 113R-1	COUNTY WILLIAMSON	TOTAL SHEETS 486	SHEET NO. 322
			CONTRACT NO. 78633	
ILLINOIS FED. AID PROJECT				

FINAL SURVEY NO.	SURVEYED	DATE
NOTE BOOK NO.	PLOTTED	
AREAS CHECKED	TEMPLATE	
	AREAS CHECKED	

ORIGINAL SURVEY NO.	SURVEYED	DATE
NOTE BOOK NO.	PLOTTED	
AREAS CHECKED	TEMPLATE	
	AREAS CHECKED	

MODEL: Default
FILE NAME: D:\wll\pww\hwy\hwy\com\pww\DOT Documents\DOT Office\center 81904\81978633\CAD\Sheet\978633 XS-Contrib-2



USER NAME = ellise.krop
PLOT SCALE = 20,0000 * / in.
PLOT DATE = 8/20/2024

DESIGNED -
DRAWN -
CHECKED -
DATE -

REVISED -
REVISED -
REVISED -
REVISED -

**STATE OF ILLINOIS
DEPARTMENT OF TRANSPORTATION**

CROSS SECTIONS

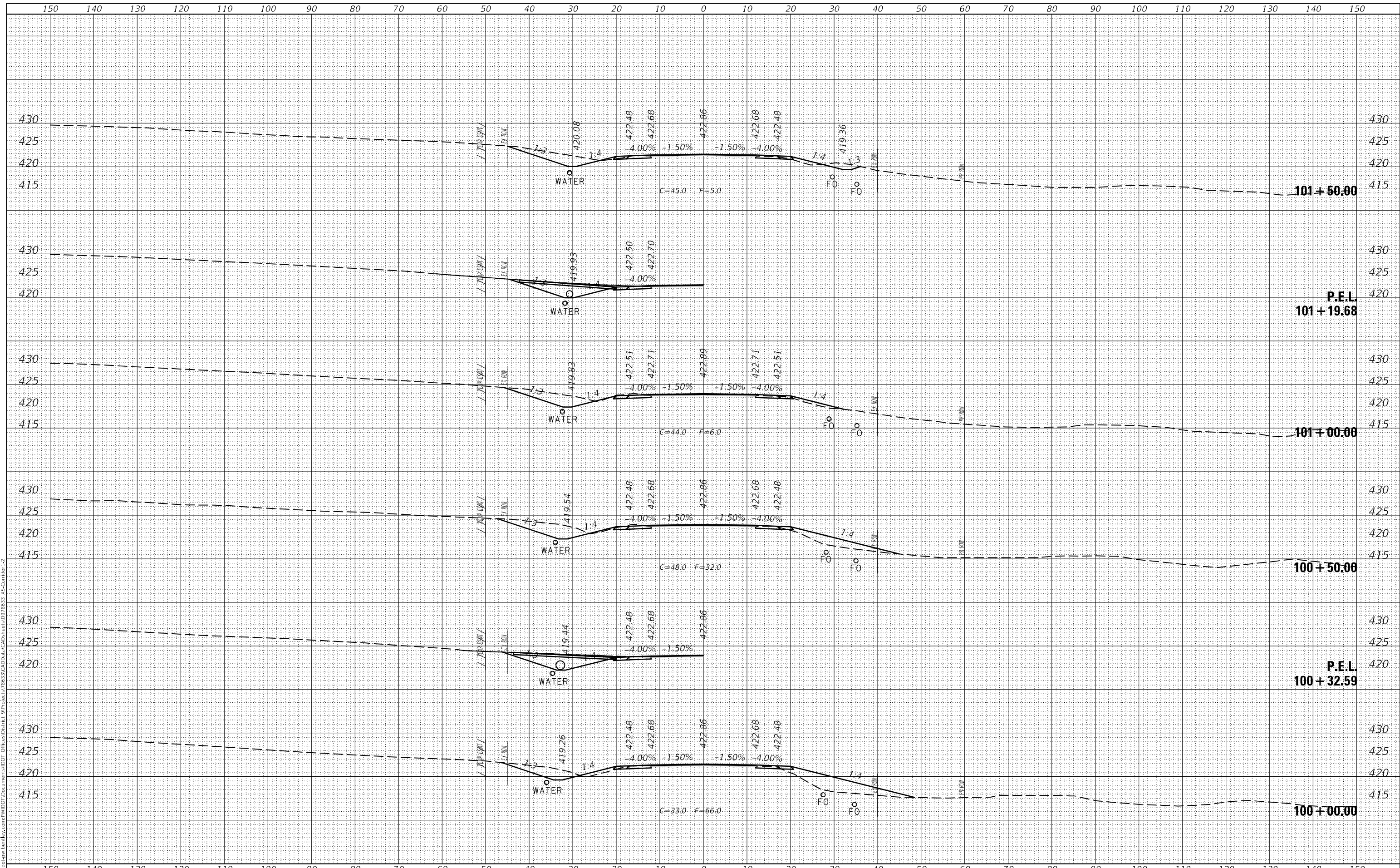
SCALE: SHEET OF SHEETS STA. 98+50.00 TO STA. 99+50.00

F.A.S. RTE. 2887	SECTION 113R-1	COUNTY WILLIAMSON	TOTAL SHEETS 486	SHEET NO. 323
ILLINOIS FED. AID PROJECT			CONTRACT NO. 78633	

FINAL SURVEY	SURVEYED	DATE
NOTE BOOK	PLOTTED	
NO.	TEMPLATE	
	AREAS CHECKED	

ORIGINAL SURVEY	SURVEYED	DATE
NOTE BOOK	PLOTTED	
NO.	TEMPLATE	
	AREAS CHECKED	

MODEL: D:\mfr\...
 FILE NAME: D:\mfr\...
 USER: ellise.krop



**STATE OF ILLINOIS
DEPARTMENT OF TRANSPORTATION**

CROSS SECTIONS

USER NAME = ellise.krop	DESIGNED -	REVISED -
	DRAWN -	REVISED -
PLOT SCALE = 20,000' / in.	CHECKED -	REVISED -
PLOT DATE = 8/20/2024	DATE -	REVISED -

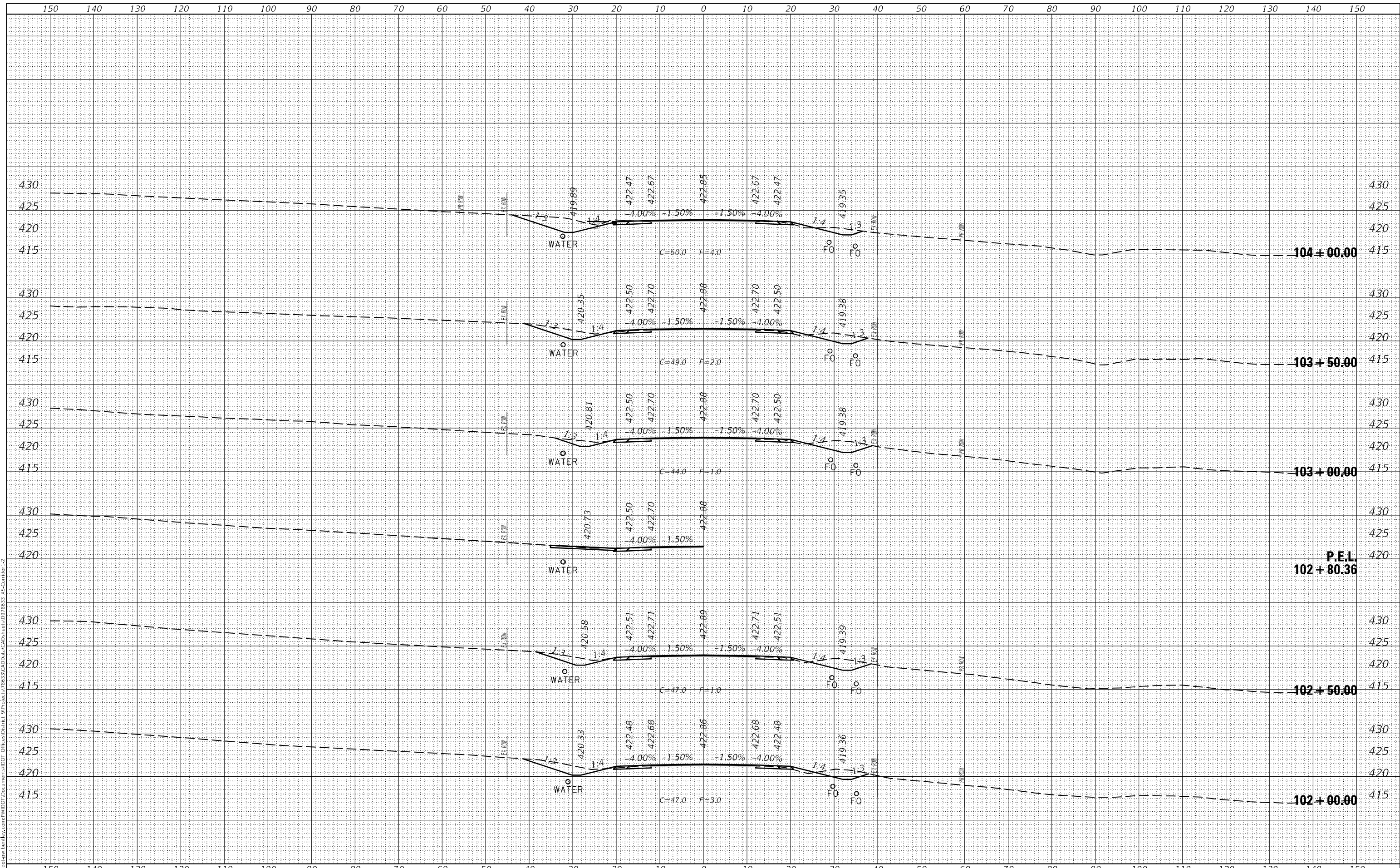
SCALE: SHEET OF SHEETS STA. 100+00.00 TO STA. 101+50.00

F.A.S. RTE. 2887	SECTION 113R-1	COUNTY WILLIAMSON	TOTAL SHEETS 486	SHEET NO. 324
ILLINOIS FED. AID PROJECT			CONTRACT NO. 78633	

FINAL SURVEY NO.	SURVEYED	DATE
NOTE BOOK	PLOTTED	
AREAS CHECKED	TEMPLATE	
	AREAS CHECKED	

ORIGINAL SURVEY NO.	SURVEYED	DATE
NOTE BOOK	PLOTTED	
AREAS CHECKED	TEMPLATE	
	AREAS CHECKED	

MODEL: D:\mfr\...
 FILE NAME: D:\mfr\...
 C:\Program Files\AutoCAD\AutoCAD\...
 C:\Program Files\AutoCAD\AutoCAD\...



USER NAME = ellise.krop	DESIGNED -	REVISD -
	DRAWN -	REVISD -
PLOT SCALE = 20,000' = 1"	CHECKED -	REVISD -
PLOT DATE = 8/20/2024	DATE -	REVISD -

**STATE OF ILLINOIS
DEPARTMENT OF TRANSPORTATION**

CROSS SECTIONS

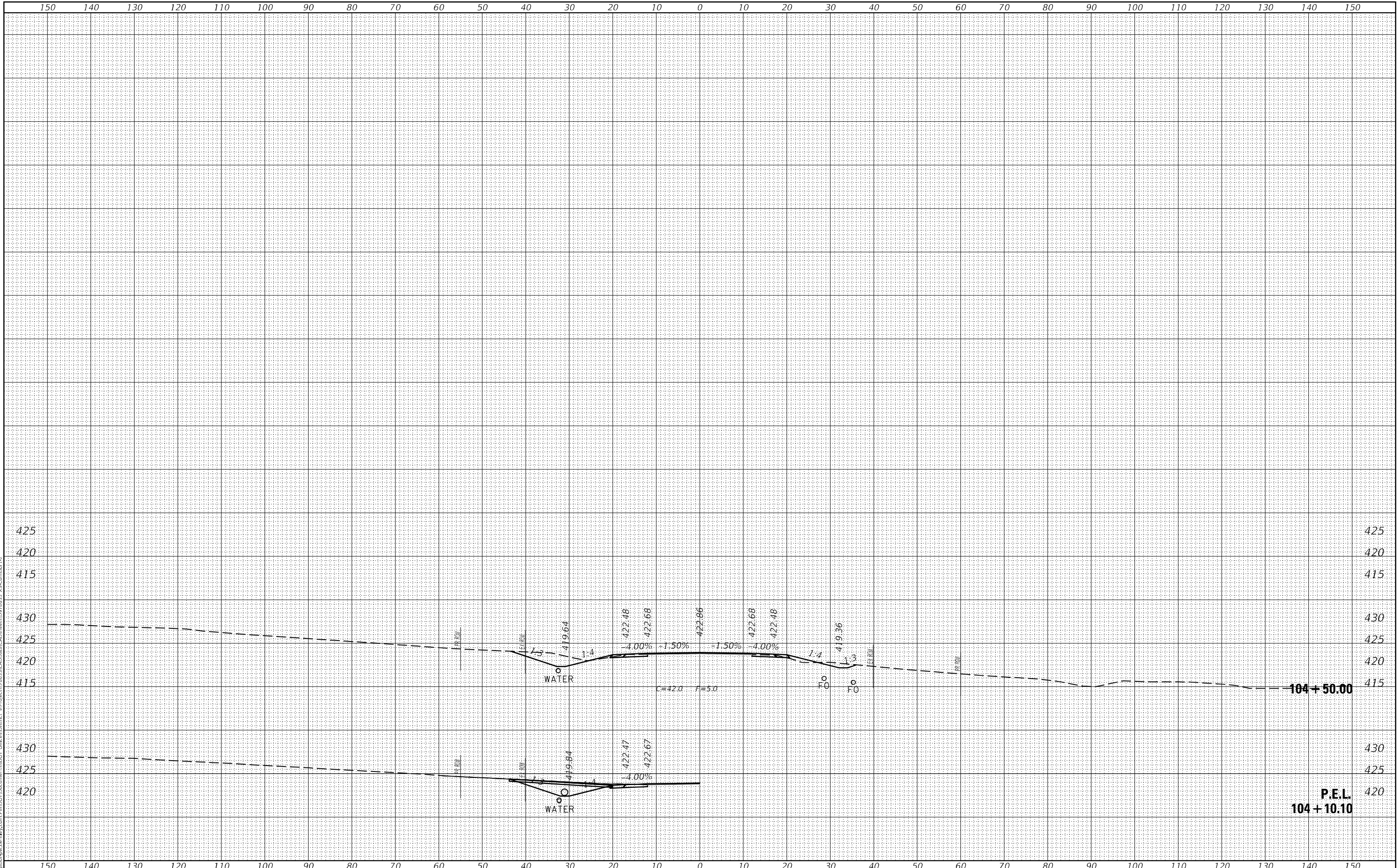
SCALE: SHEET OF SHEETS STA. 102+00.00 TO STA. 104+00.00

F.A.S. RTE. 2887	SECTION 113R-1	COUNTY WILLIAMSON	TOTAL SHEETS 486	SHEET NO. 325
ILLINOIS FED. AID PROJECT			CONTRACT NO. 78633	

FINAL SURVEY NO.	SURVEYED	DATE
NOTE BOOK	PLOTTED	
AREAS CHECKED	TEMPLATE	
	AREAS CHECKED	

ORIGINAL SURVEY NO.	SURVEYED	DATE
NOTE BOOK	PLOTTED	
AREAS CHECKED	TEMPLATE	
	AREAS CHECKED	

MODEL: Default
FILE NAME: D:\work\pww\hwy\com\pww\DOT Documents\DOT Office\center 8196\8633\CAD\Sheet\978633 XS-Contrib-2



USER NAME = ellise.krop	DESIGNED -	REVISED -
	DRAWN -	REVISED -
PLOT SCALE = 20,0000 * / in.	CHECKED -	REVISED -
PLOT DATE = 8/20/2024	DATE -	REVISED -

**STATE OF ILLINOIS
DEPARTMENT OF TRANSPORTATION**

CROSS SECTIONS

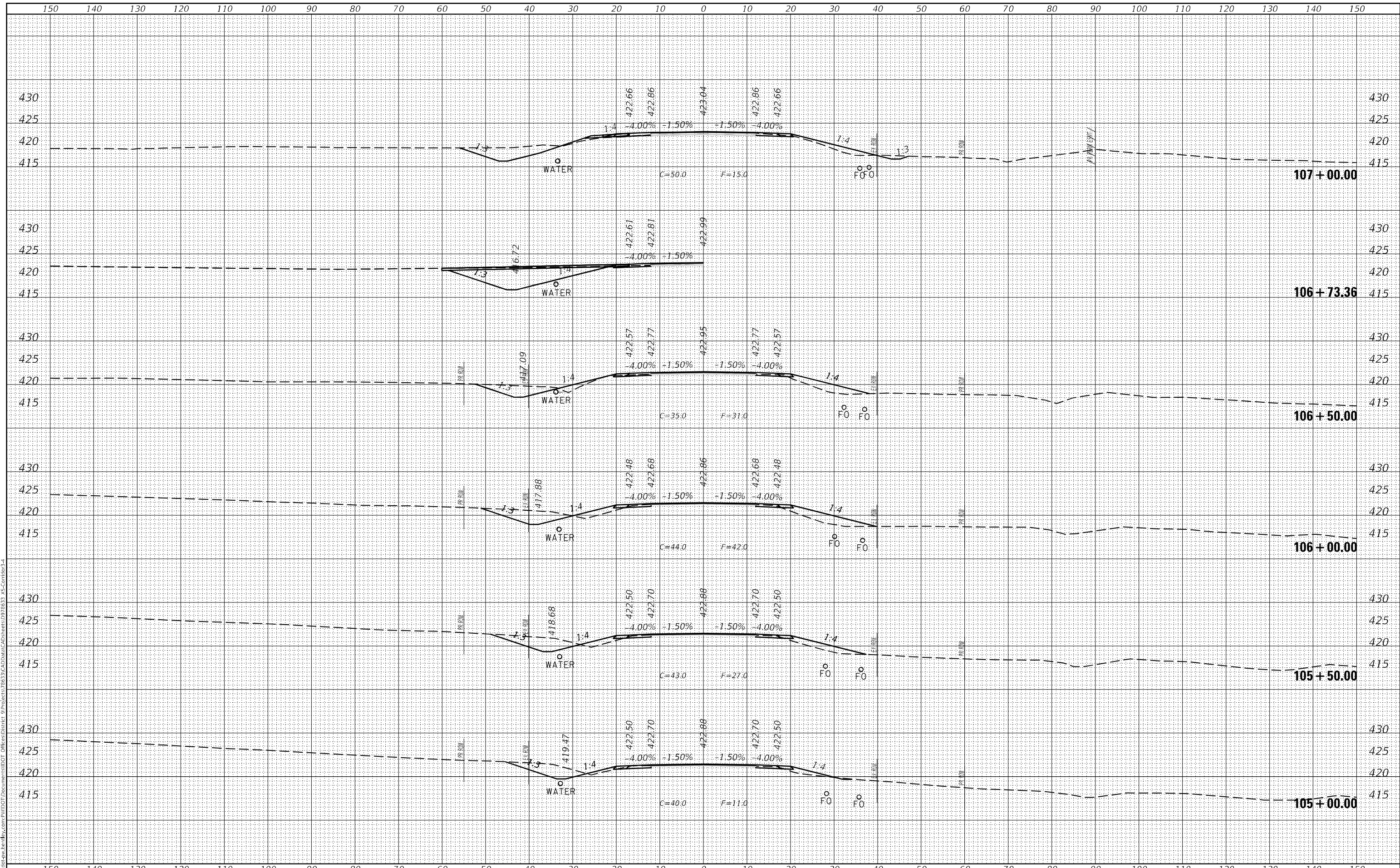
SCALE: SHEET OF SHEETS STA. 104+10.10 TO STA. 105+00.00

F.A.S. RTE. 2887	SECTION 113R-1	COUNTY WILLIAMSON	TOTAL SHEETS 486	SHEET NO. 326
CONTRACT NO. 78633				
ILLINOIS FED. AID PROJECT				

DATE	
BY	
FINAL SURVEY	SURVEYED
NOTE BOOK	PLOTTED
NO.	TEMPLATE
	AREAS CHECKED

DATE	
BY	
ORIGINAL SURVEY	SURVEYED
NOTE BOOK	PLOTTED
NO.	TEMPLATE
	AREAS CHECKED

MODEL: D:\mfr\...
 FILE NAME: D:\mfr\...
 PROJECT: ...



USER NAME	= ellise.krop
DESIGNED	-
DRAWN	-
CHECKED	-
DATE	-

REVISD	-
REVISD	-
REVISD	-
REVISD	-

**STATE OF ILLINOIS
 DEPARTMENT OF TRANSPORTATION**

CROSS SECTIONS

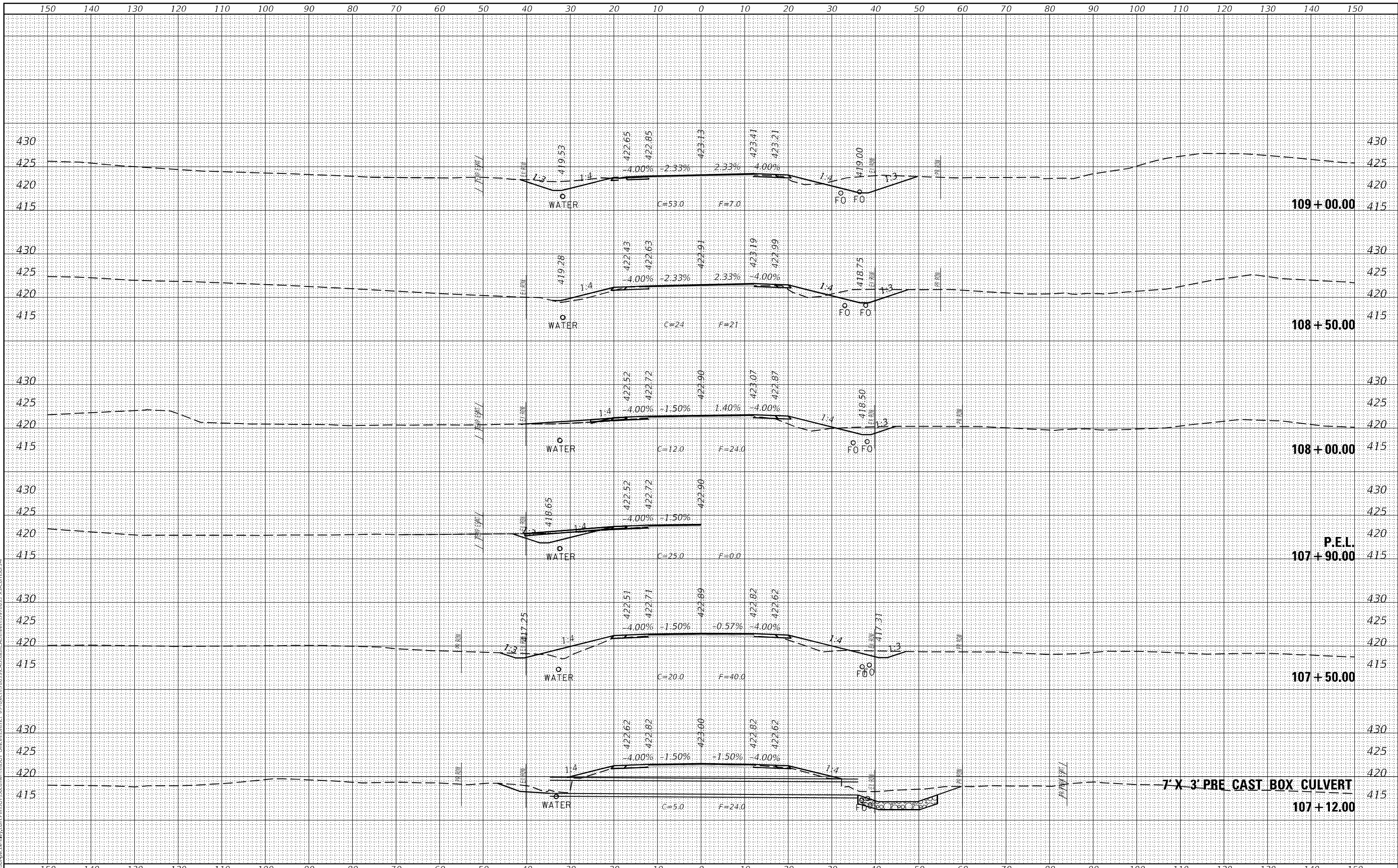
SCALE: SHEET OF SHEETS STA. 105+00.00 TO STA. 107+00.00

F.A.S. RTE.	SECTION	COUNTY	TOTAL SHEETS	SHEET NO.
2887	113R-1	WILLIAMSON	486	327
CONTRACT NO. 78633				
ILLINOIS FED. AID PROJECT				

DATE	
BY	
FINAL SURVEY	SURVEYED
NOTE BOOK	PLOTTED
NO.	TEMPLATE
	AREAS CHECKED

DATE	
BY	
ORIGINAL SURVEY	SURVEYED
NOTE BOOK	PLOTTED
NO.	TEMPLATE
	AREAS CHECKED

MODEL: D:\mfnr\...
 FILE NAME: D:\mfnr\...
 C:\Users\elise.krop\Documents\DOT\Illinois\DOT\Documents\1078633\CAD\Drawings\1078633_XS-Contour3-4



USER NAME	= elise.krop
DESIGNED	-
DRAWN	-
CHECKED	-
DATE	-

DESIGNED	-
DRAWN	-
CHECKED	-
DATE	-

REVISED	-
REVISED	-
REVISED	-
REVISED	-

**STATE OF ILLINOIS
 DEPARTMENT OF TRANSPORTATION**

CROSS SECTIONS

SCALE: SHEET OF SHEETS STA. 107+12.00 TO STA. 109+00.00

F.A.S. RTE.	SECTION	COUNTY	TOTAL SHEETS	SHEET NO.
2887	113R-1	WILLIAMSON	486	328
				CONTRACT NO. 78633
ILLINOIS FED. AID PROJECT				

FINAL SURVEY	SURVEYED
NOTE BOOK	PLOTTED
NO.	TEMPLATE
	AREAS CHECKED

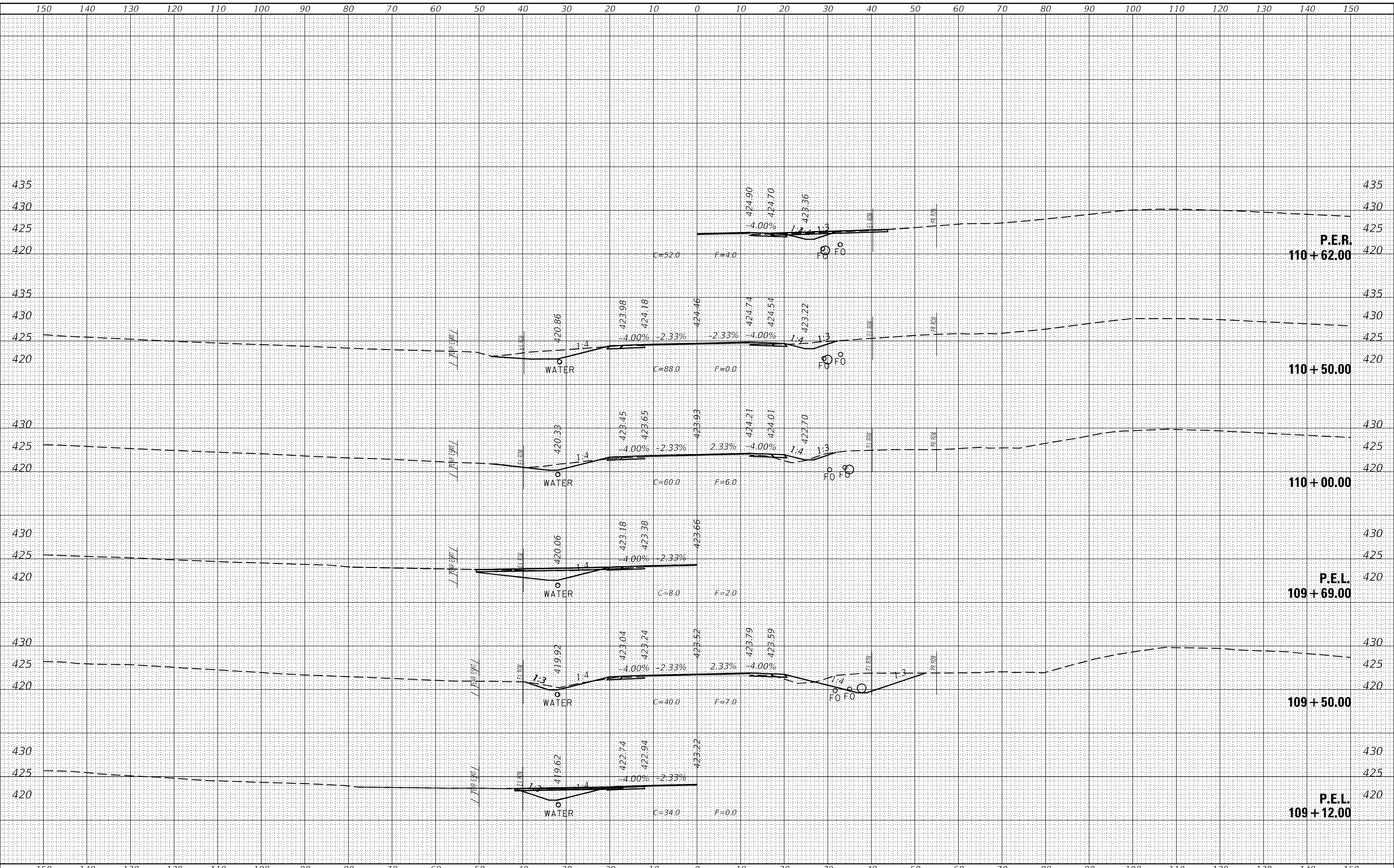
ORIGINAL SURVEY	SURVEYED
NOTE BOOK	PLOTTED
NO.	TEMPLATE
	AREAS CHECKED

USER NAME = ellise.krop	DESIGNED -	REVISED -
PLOT SCALE = 20,0000' / in.	DRAWN -	REVISED -
PLOT DATE = 8/20/2024	CHECKED -	REVISED -
	DATE -	REVISED -

**STATE OF ILLINOIS
DEPARTMENT OF TRANSPORTATION**

CROSS SECTIONS			
SCALE:	SHEET	OF SHEETS	STA. 109+12.00 TO STA. 110+62.00

F.A.S. RTE. 2887	SECTION 113R-1	COUNTY WILLIAMSON	TOTAL SHEETS 486	SHEET NO. 329
CONTRACT NO. 78633				
ILLINOIS FED. AID PROJECT				

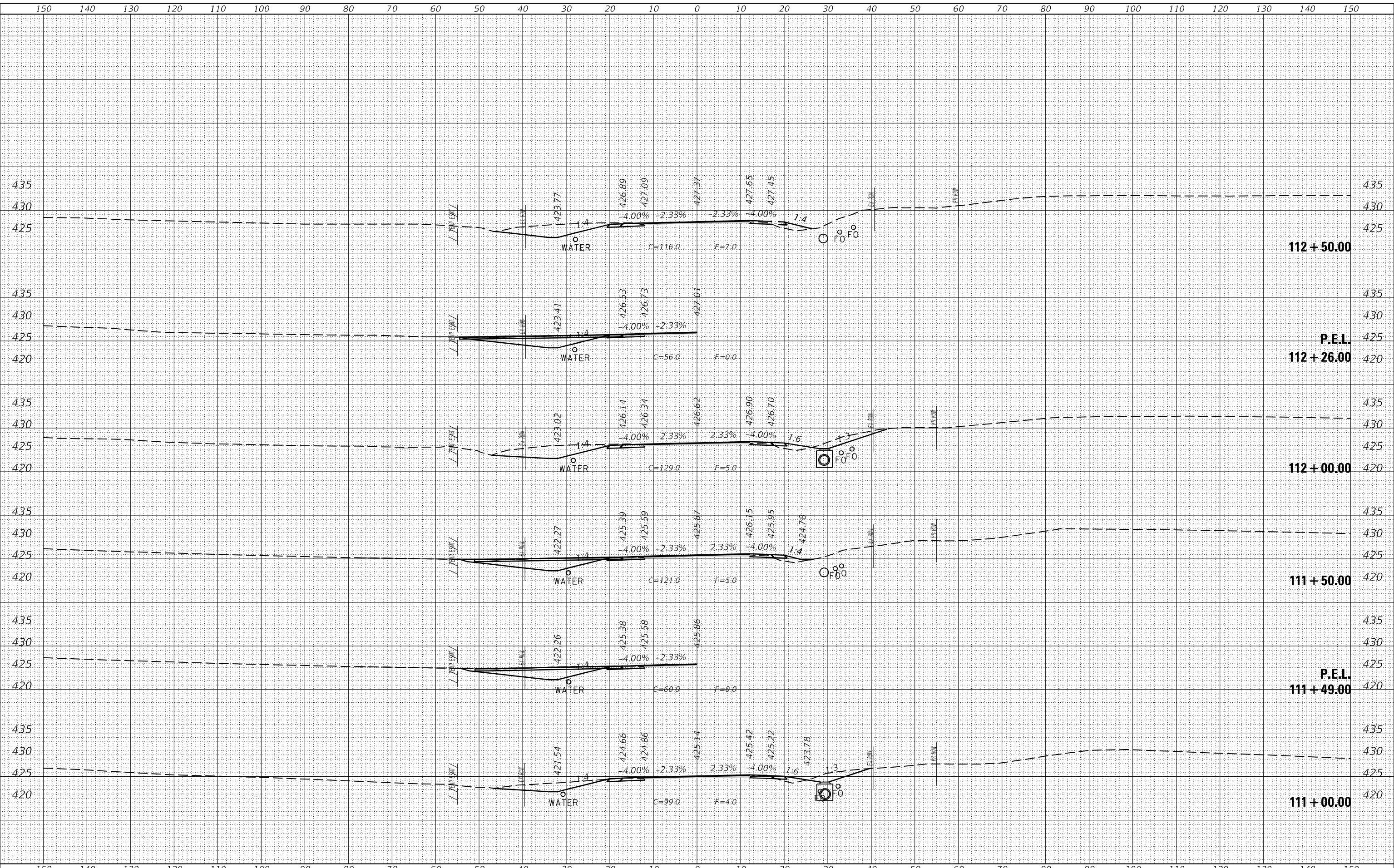


MODEL: D:\nfile... FILE NAME: D:\nfile... 2887

FINAL SURVEY NO.	SURVEYED	DATE
NOTE BOOK	PLOTTED	
AREAS CHECKED	TEMPLATE	
	AREAS CHECKED	

ORIGINAL SURVEY NO.	SURVEYED	DATE
	PLOTTED	
	TEMPLATE	
	AREAS CHECKED	

MODEL: D:\mfr\...
FILE NAME: D:\mfr\...
C:\Program Files\Autodesk\AutoCAD 2014\AutoCAD.exe



USER NAME = ellise.krop	DESIGNED -	REVISED -
	DRAWN -	REVISED -
PLOT SCALE = 20,0000 * / in.	CHECKED -	REVISED -
PLOT DATE = 8/20/2024	DATE -	REVISED -

**STATE OF ILLINOIS
DEPARTMENT OF TRANSPORTATION**

CROSS SECTIONS

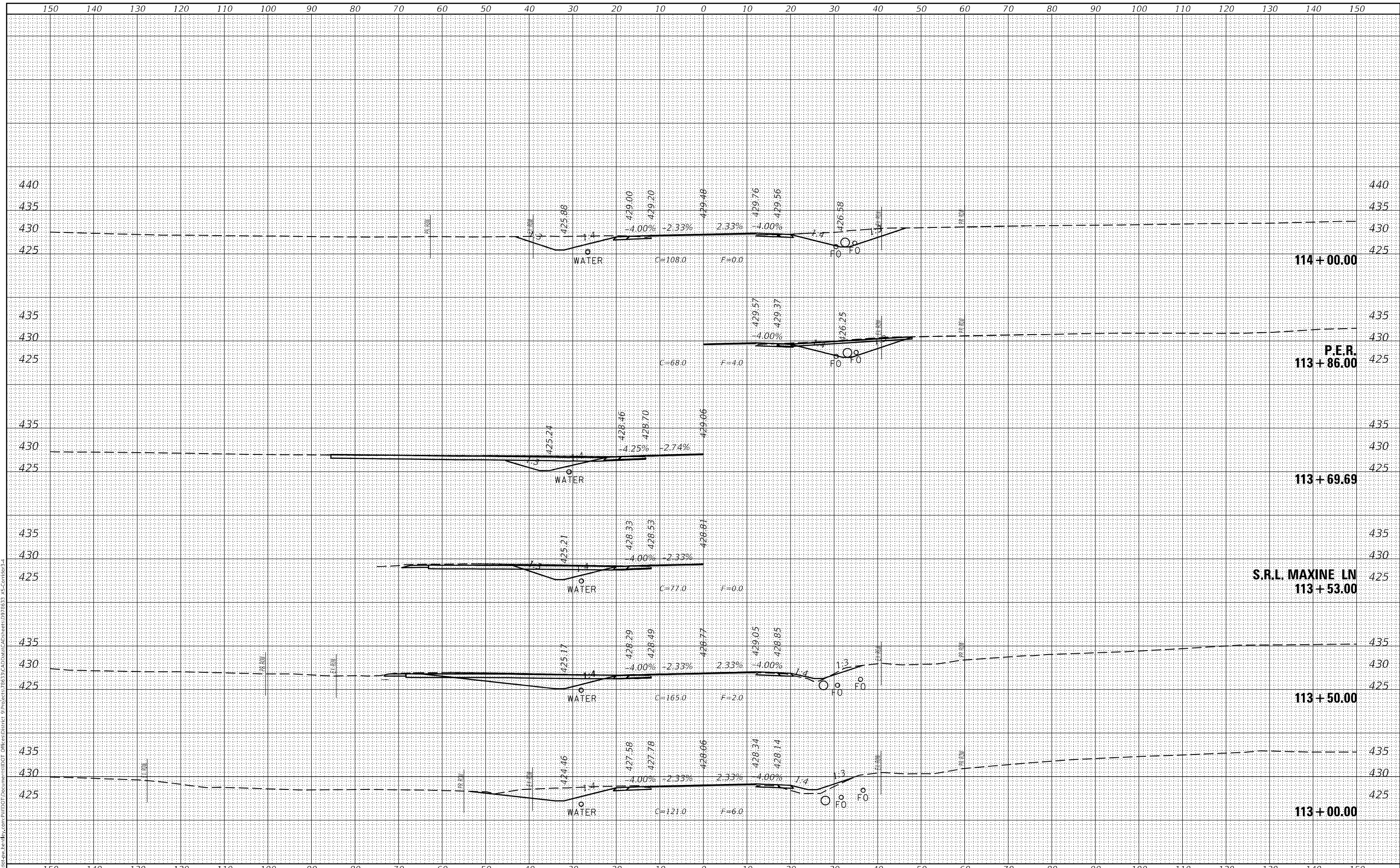
SCALE: SHEET OF SHEETS STA. 111+00.00 TO STA. 112+50.00

F.A.S. RTE. 2887	SECTION 113R-1	COUNTY WILLIAMSON	TOTAL SHEETS 486	SHEET NO. 330
			CONTRACT NO. 78633	
			ILLINOIS FED. AID PROJECT	

DATE	
BY	
SURVEYED	
PLOTTED	
TEMPLATE	
AREAS CHECKED	
FINAL SURVEY	
NOTE BOOK	
NO.	

DATE	
BY	
SURVEYED	
PLOTTED	
TEMPLATE	
AREAS CHECKED	
ORIGINAL SURVEY	
NOTE BOOK	
NO.	

MODEL: Definit
 FILE NAME: D:\Illinois\pww\berndy.com\PIV\DOT Documents\113R-1\DOT Documents\113R-1\CAD\Sheet\978633_XS-Contr3-4



USER NAME = ellise.krop	DESIGNED -	REVISED -
	DRAWN -	REVISED -
PLOT SCALE = 20,0000' / in.	CHECKED -	REVISED -
PLOT DATE = 8/20/2024	DATE -	REVISED -

**STATE OF ILLINOIS
 DEPARTMENT OF TRANSPORTATION**

CROSS SECTIONS

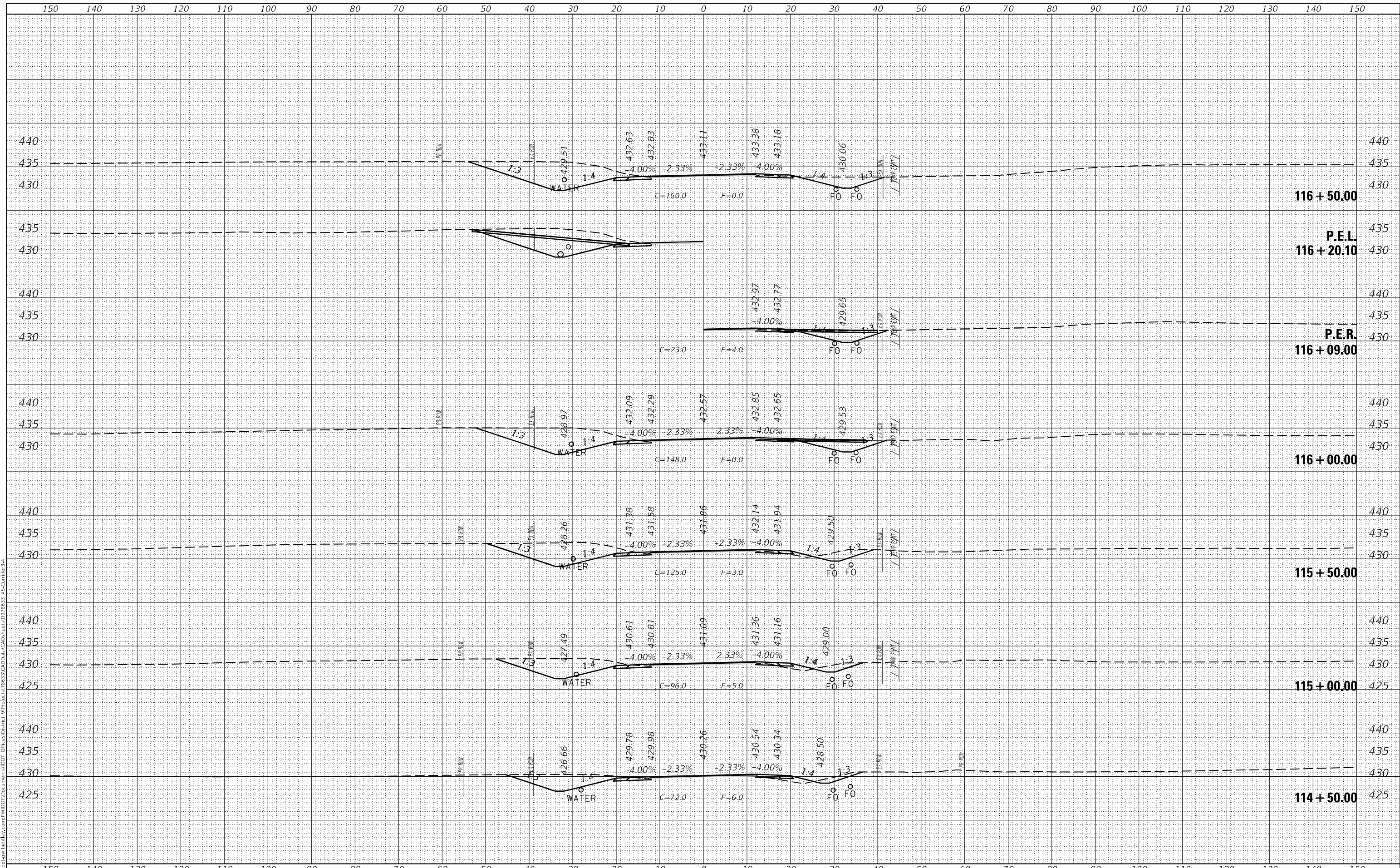
SCALE: SHEET OF SHEETS STA. 113+00.00 TO STA. 114+00.00

F.A.S. RTE.	SECTION	COUNTY	TOTAL SHEETS	SHEET NO.
2887	113R-1	WILLIAMSON	486	331
			CONTRACT NO. 78633	
ILLINOIS			FED. AID PROJECT	

FINAL SURVEY NO.	SURVEYED	DATE
NOTE BOOK	PLOTTED	
AREAS CHECKED	TEMPLATE	
	AREAS CHECKED	

ORIGINAL SURVEY NO.	SURVEYED	DATE
NOTE BOOK	PLOTTED	
AREAS CHECKED	TEMPLATE	
	AREAS CHECKED	

MODEL: Definit
 FILE NAME: p:\work\paw_bentley.com\p\w\DOT\Document\DOT Office\center 819648478633\CAD\Drawings\978633 XS-Contrb3-4



USER NAME = ellise.krop	DESIGNED -	REVISED -
	DRAWN -	REVISED -
PLOT SCALE = 20,0000 * / in.	CHECKED -	REVISED -
PLOT DATE = 8/20/2024	DATE -	REVISED -

**STATE OF ILLINOIS
DEPARTMENT OF TRANSPORTATION**

CROSS SECTIONS

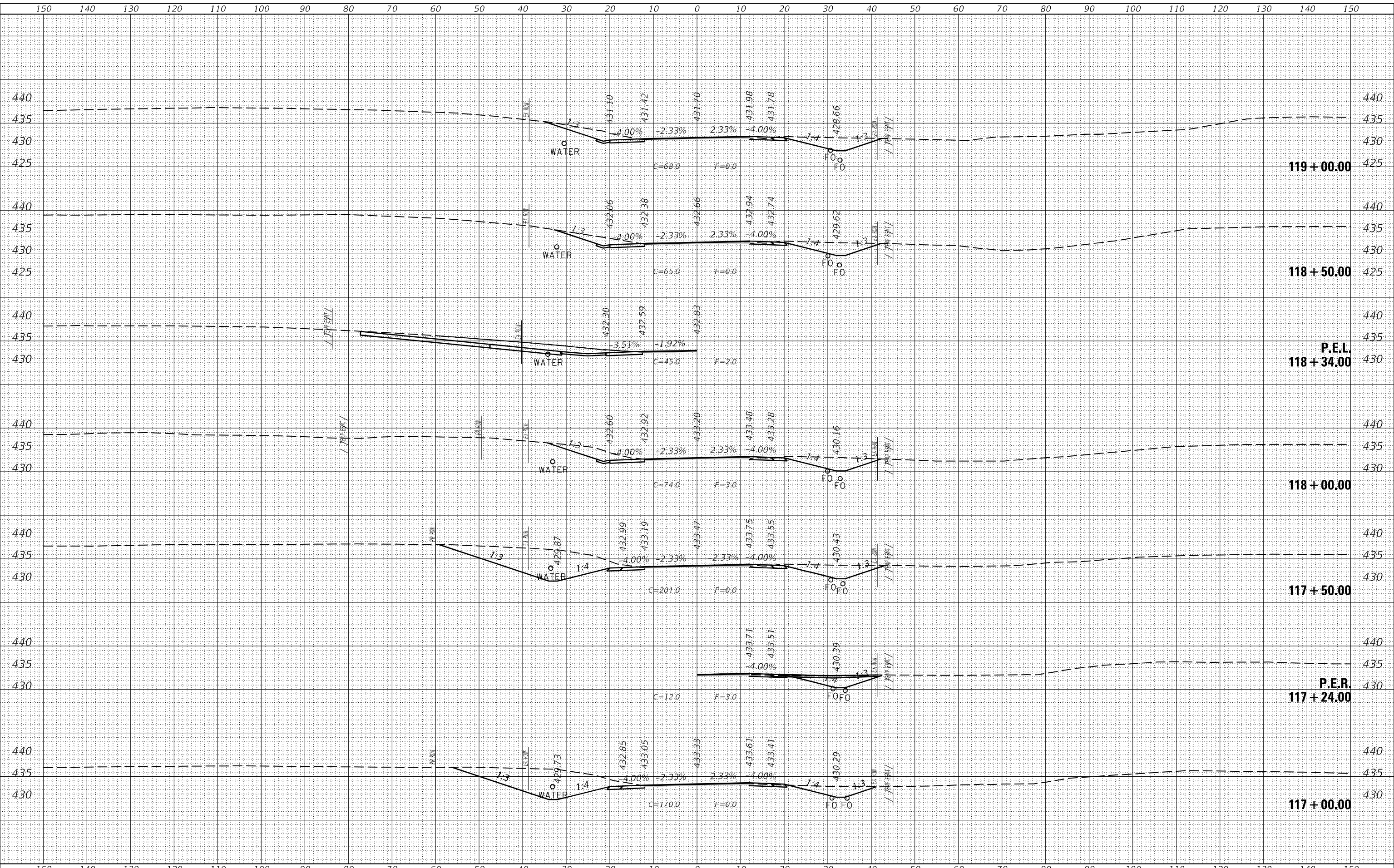
SCALE: SHEET OF SHEETS STA. 114+50.00 TO STA. 116+50.00

F.A.S. RTE. 2887	SECTION 113R-1	COUNTY WILLIAMSON	TOTAL SHEETS 486	SHEET NO. 332
			CONTRACT NO. 78633	
ILLINOIS			FED. AID PROJECT	

DATE	
BY	
FINAL SURVEY	SURVEYED
NOTE BOOK	PLOTTED
NO.	TEMPLATE
	AREAS CHECKED

DATE	
BY	
ORIGINAL SURVEY	SURVEYED
NOTE BOOK	PLOTTED
NO.	TEMPLATE
	AREAS CHECKED

MODEL: Definit
FILE NAME: p:\work\paw_bentley.com\p\w\dot\Documents\DOT Office\center 8196\8633\CAD\Drawings\978633 XS-Contr3-4



USER NAME	= ellise.krop
DESIGNED	-
DRAWN	-
CHECKED	-
DATE	-

REVISD	-
REVISD	-
REVISD	-
REVISD	-

**STATE OF ILLINOIS
DEPARTMENT OF TRANSPORTATION**

CROSS SECTIONS

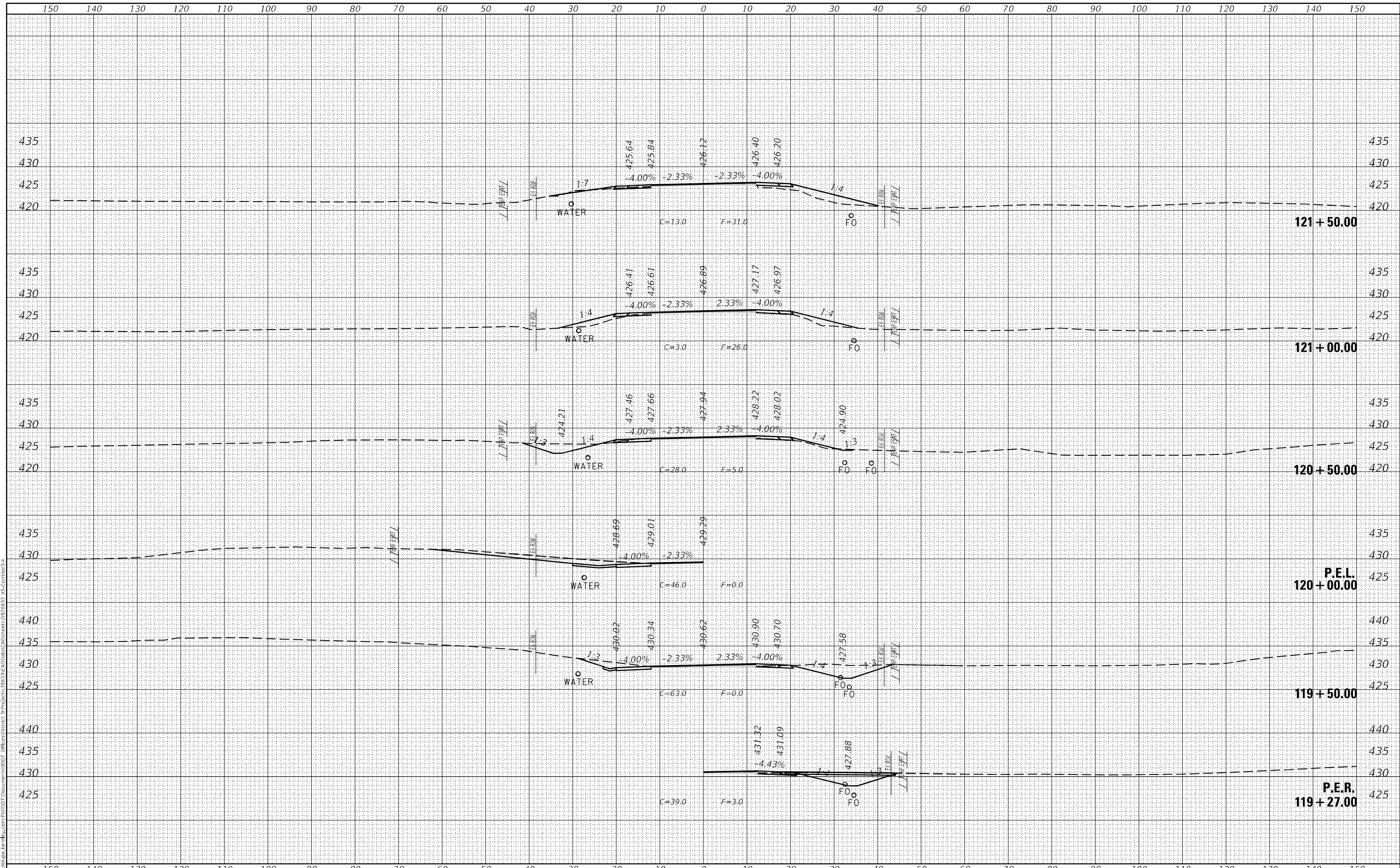
SCALE: SHEET OF SHEETS STA. 117+00.00 TO STA. 119+00.00

F.A.S. RTE.	SECTION	COUNTY	TOTAL SHEETS	SHEET NO.
2887	113R-1	WILLIAMSON	486	333
			CONTRACT NO. 78633	
ILLINOIS			FED. AID PROJECT	

DATE	
BY	
FINAL SURVEY	SURVEYED
NOTE BOOK	PLOTTED
NO.	TEMPLATE
	AREAS CHECKED

DATE	
BY	
ORIGINAL SURVEY	SURVEYED
NOTE BOOK	PLOTTED
NO.	TEMPLATE
	AREAS CHECKED

MODEL: Defn\h
 FILE NAME: D:\work\paw\berndy.com\PIV\DOT\Document\DOT Office\center\p1068533\CAD\Date\CAD\sheet\0978633_XS-Contour3-4



USER NAME = ellise.krop	DESIGNED -	REVISED -
PLOT SCALE = 20,000' = 1"	DRAWN -	REVISED -
PLOT DATE = 8/20/2024	CHECKED -	REVISED -
	DATE -	REVISED -

**STATE OF ILLINOIS
DEPARTMENT OF TRANSPORTATION**

CROSS SECTIONS

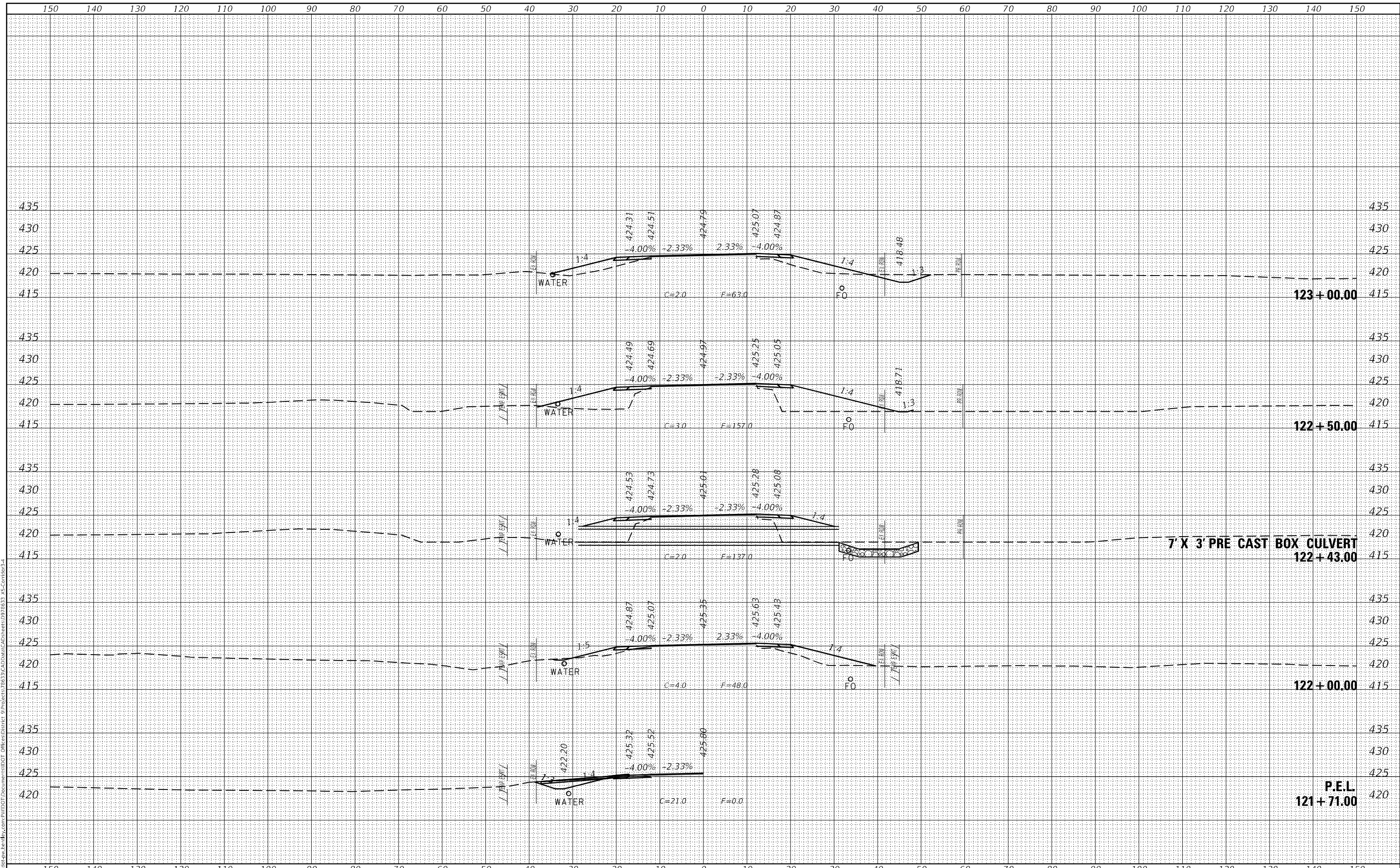
SCALE: SHEET OF SHEETS STA. 119+27.00 TO STA. 121+50.00

F.A.S. RTE.	SECTION	COUNTY	TOTAL SHEETS	SHEET NO.
2887	113R-1	WILLIAMSON	486	334
CONTRACT NO. 78633			ILLINOIS FED. AID PROJECT	

FINAL SURVEY NO.	SURVEYED	DATE
NOTE BOOK	PLOTTED	
AREAS CHECKED	TEMPLATE	
	AREAS CHECKED	

ORIGINAL SURVEY NO.	SURVEYED	DATE
	PLOTTED	
	TEMPLATE	
	AREAS CHECKED	
	AREAS CHECKED	

MODEL: Definit
 FILE NAME: D:\work\paw_bentley.com\paw\DOT\Document\DOT\Office\center_0190649478633\CAD\sheet\978633_XS-Contour3-4



STATE OF ILLINOIS
DEPARTMENT OF TRANSPORTATION

CROSS SECTIONS

USER NAME	= ellise.krop
DESIGNED	-
DRAWN	-
CHECKED	-
DATE	-

REVISIED	-
REVISIED	-
REVISIED	-
REVISIED	-

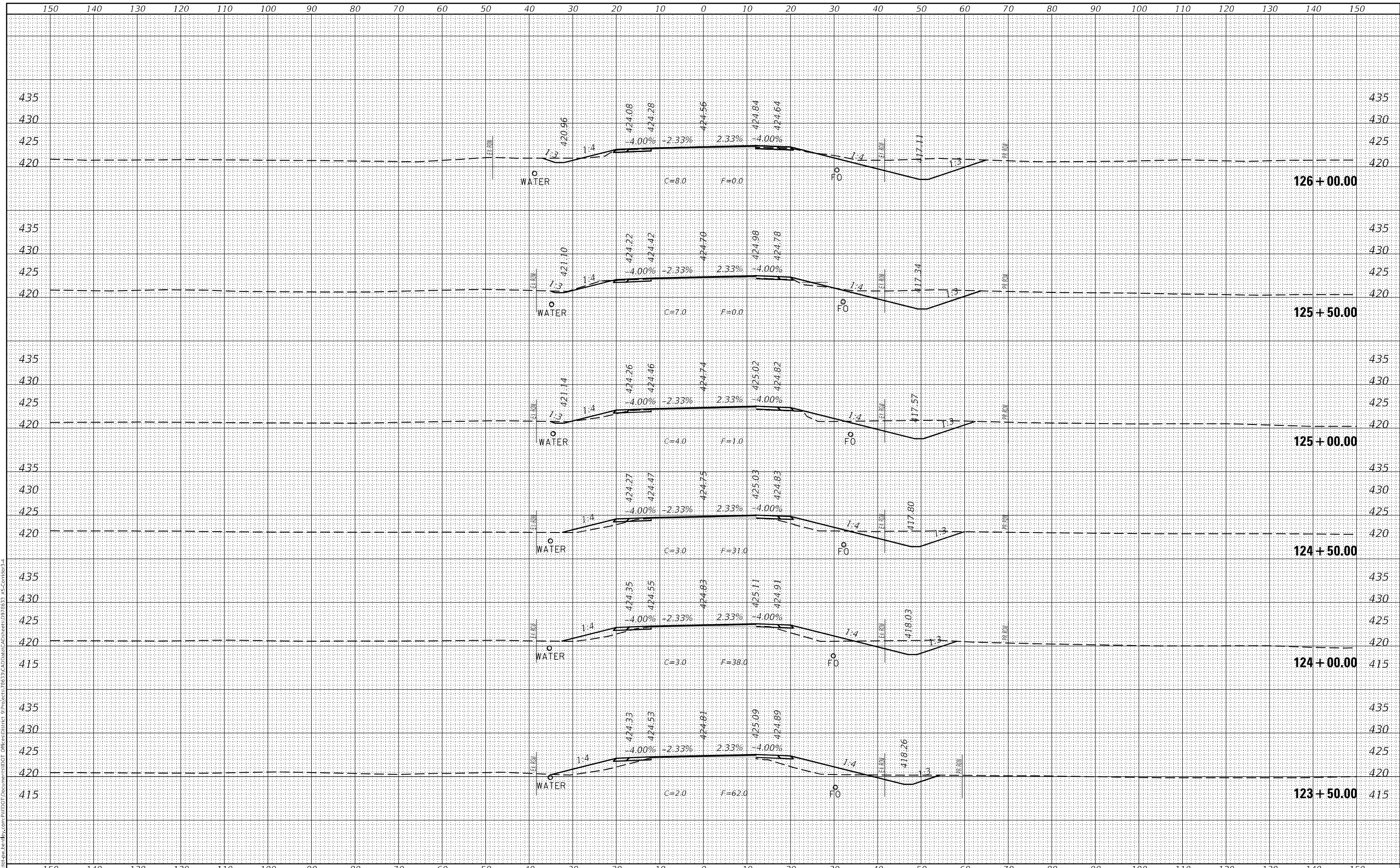
SCALE:	SHEET	OF	SHEETS	STA. 121+71.00	TO STA. 123+00.00
--------	-------	----	--------	----------------	-------------------

F.A.S. RTE.	SECTION	COUNTY	TOTAL SHEETS	SHEET NO.
2887	113R-1	WILLIAMSON	486	335
				CONTRACT NO. 78633
		ILLINOIS	FED. AID PROJECT	

DATE	
BY	
FINAL SURVEY	SURVEYED
NOTE BOOK	PLOTTED
NO.	TEMPLATE
	AREAS CHECKED

DATE	
BY	
ORIGINAL SURVEY	SURVEYED
NOTE BOOK	PLOTTED
NO.	TEMPLATE
	AREAS CHECKED

MODEL: D:\mfr\...
 FILE NAME: D:\mfr\...
 PROJECT: 78633-CAD\Drawings\978633-XS-Contour3-4



USER NAME	= ellise.krop
DESIGNED	-
DRAWN	-
CHECKED	-
DATE	-

REVISD	-
REVISD	-
REVISD	-
REVISD	-

**STATE OF ILLINOIS
DEPARTMENT OF TRANSPORTATION**

CROSS SECTIONS

SCALE: SHEET OF SHEETS STA. 123+50.00 TO STA. 126+00.00

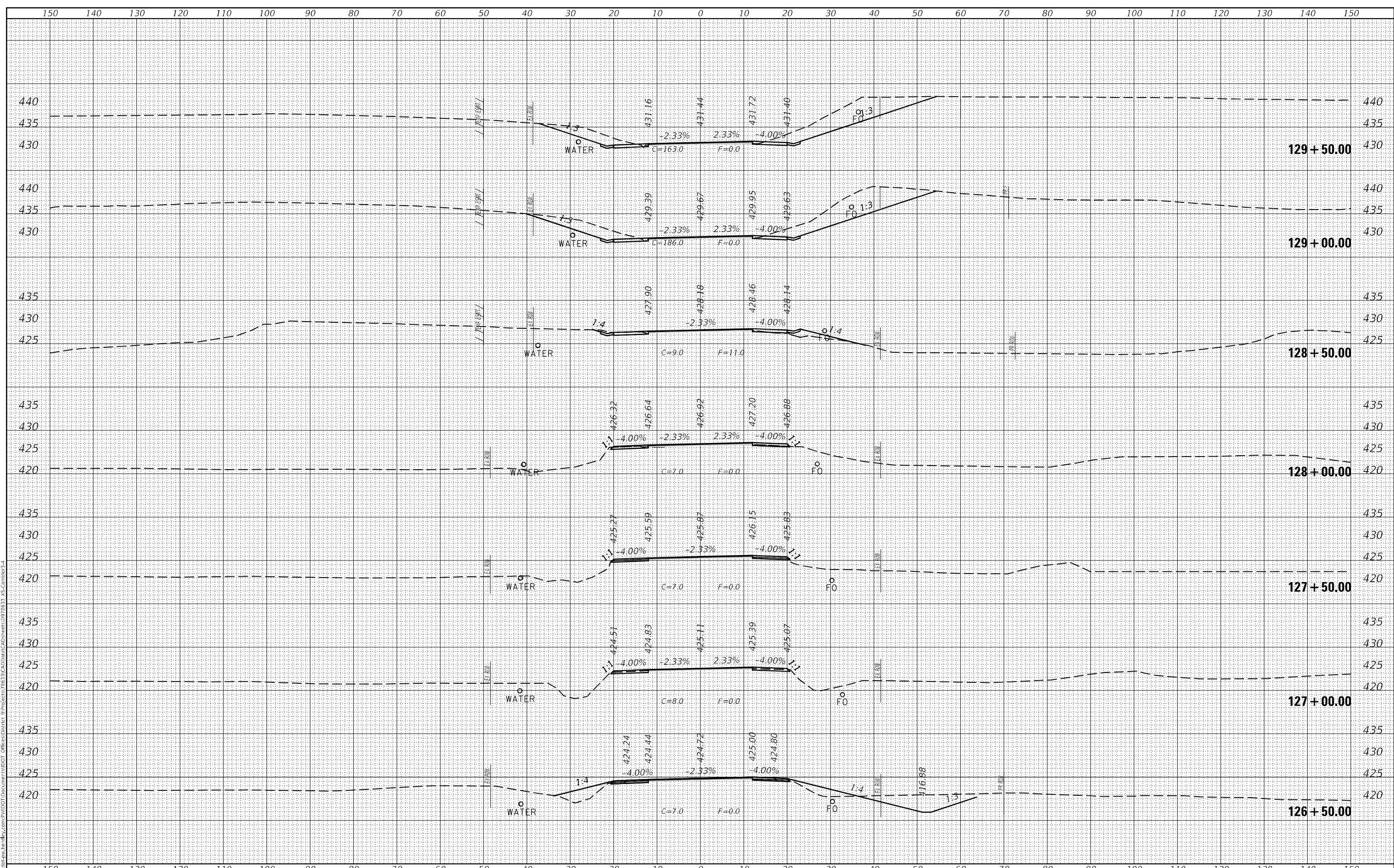
F.A.S. RTE.	SECTION	COUNTY	TOTAL SHEETS	SHEET NO.
2887	113R-1	WILLIAMSON	486	336
CONTRACT NO. 78633				

ILLINOIS FED. AID PROJECT

FINAL SURVEY	SURVEYED
NOTE BOOK	PLOTTED
NO.	TEMPLATE
	AREAS CHECKED
BY	DATE

ORIGINAL SURVEY	SURVEYED
NOTE BOOK	PLOTTED
NO.	TEMPLATE
	AREAS CHECKED
BY	DATE

MODEL: Definit
FILE NAME: \\sullivan-pw-berkeley.com\pww\DOT\Documents\DOT Office\Center @m\8633\CAD\Drawings\978633-XS-Contrb3-4



USER NAME = ellise.kröp	DESIGNED -	REVISÉ -
	DRAWN -	REVISÉ -
PLOT SCALE = 20,0000 * / in.	CHECKED -	REVISÉ -
PLOT DATE = 8/20/2024	DATE -	REVISÉ -

**STATE OF ILLINOIS
DEPARTMENT OF TRANSPORTATION**

CROSS SECTIONS

SCALE: SHEET OF SHEETS STA. 126+50.00 TO STA. 129+50.00

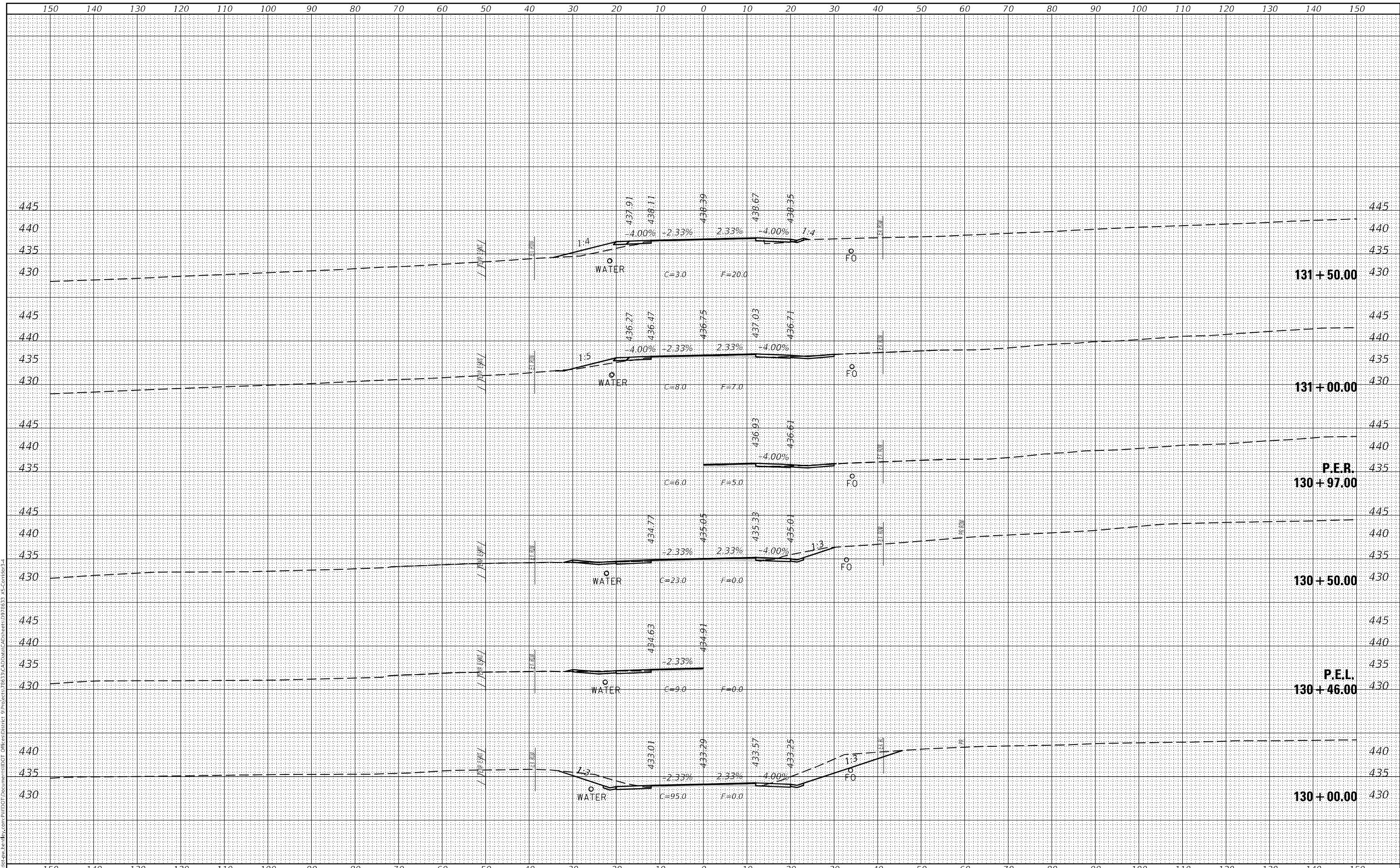
F.A.S. RTE.	SECTION	COUNTY	TOTAL SHEETS	SHEET NO.
2887	113R-1	WILLIAMSON	486	337
CONTRACT NO. 78633				

ILLINOIS FED. AID PROJECT

FINAL SURVEY	SURVEYED	DATE
NOTE BOOK	PLOTTED	
NO.	TEMPLATE	
	AREAS CHECKED	

ORIGINAL SURVEY	SURVEYED	DATE
NOTE BOOK	PLOTTED	
NO.	TEMPLATE	
	AREAS CHECKED	

MODEL: Default
 FILE NAME: D:\work\pww\hwy\com\pww\DOT\Documents\DOT\Office\center\pww\8633\CAD\Drawings\978633_XS-Contr03-4



USER NAME = ellise.krop
DESIGNED -
DRAWN -
PLOT SCALE = 20,0000 * / in.
PLOT DATE = 8/20/2024

DESIGNED -
DRAWN -
CHECKED -
DATE -

REVISED -
REVISED -
REVISED -
REVISED -

**STATE OF ILLINOIS
DEPARTMENT OF TRANSPORTATION**

CROSS SECTIONS

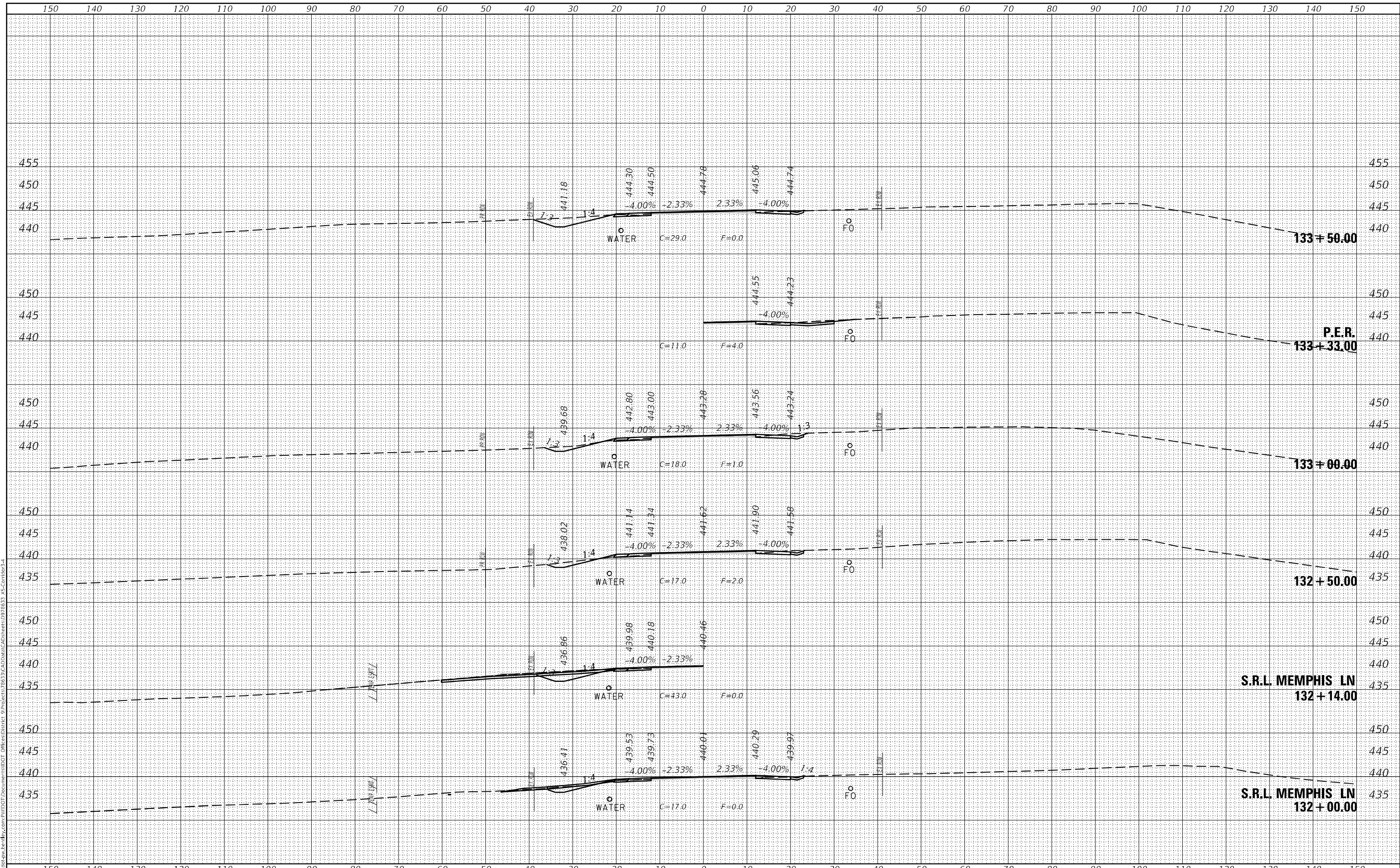
SCALE: SHEET OF SHEETS STA. 130+00.00 TO STA. 131+50.00

F.A.S. RTE. 2887	SECTION 113R-1	COUNTY WILLIAMSON	TOTAL SHEETS 486	SHEET NO. 338
ILLINOIS FED. AID PROJECT			CONTRACT NO. 78633	

DATE	
BY	
FINAL SURVEY	SURVEYED
NOTE BOOK	PLOTTED
NO.	TEMPLATE
	AREAS CHECKED

DATE	
BY	
ORIGINAL SURVEY	SURVEYED
NOTE BOOK	PLOTTED
NO.	TEMPLATE
	AREAS CHECKED

MODEL: D:\mfr\...
 FILE NAME: D:\mfr\...
 PROJECT: ...



USER NAME = ellise.krop
DESIGNED -
DRAWN -
PLOT SCALE = 20,000 * / in.
PLOT DATE = 8/20/2024

DESIGNED -
DRAWN -
CHECKED -
DATE -

REVISED -
REVISED -
REVISED -
REVISED -

**STATE OF ILLINOIS
DEPARTMENT OF TRANSPORTATION**

CROSS SECTIONS

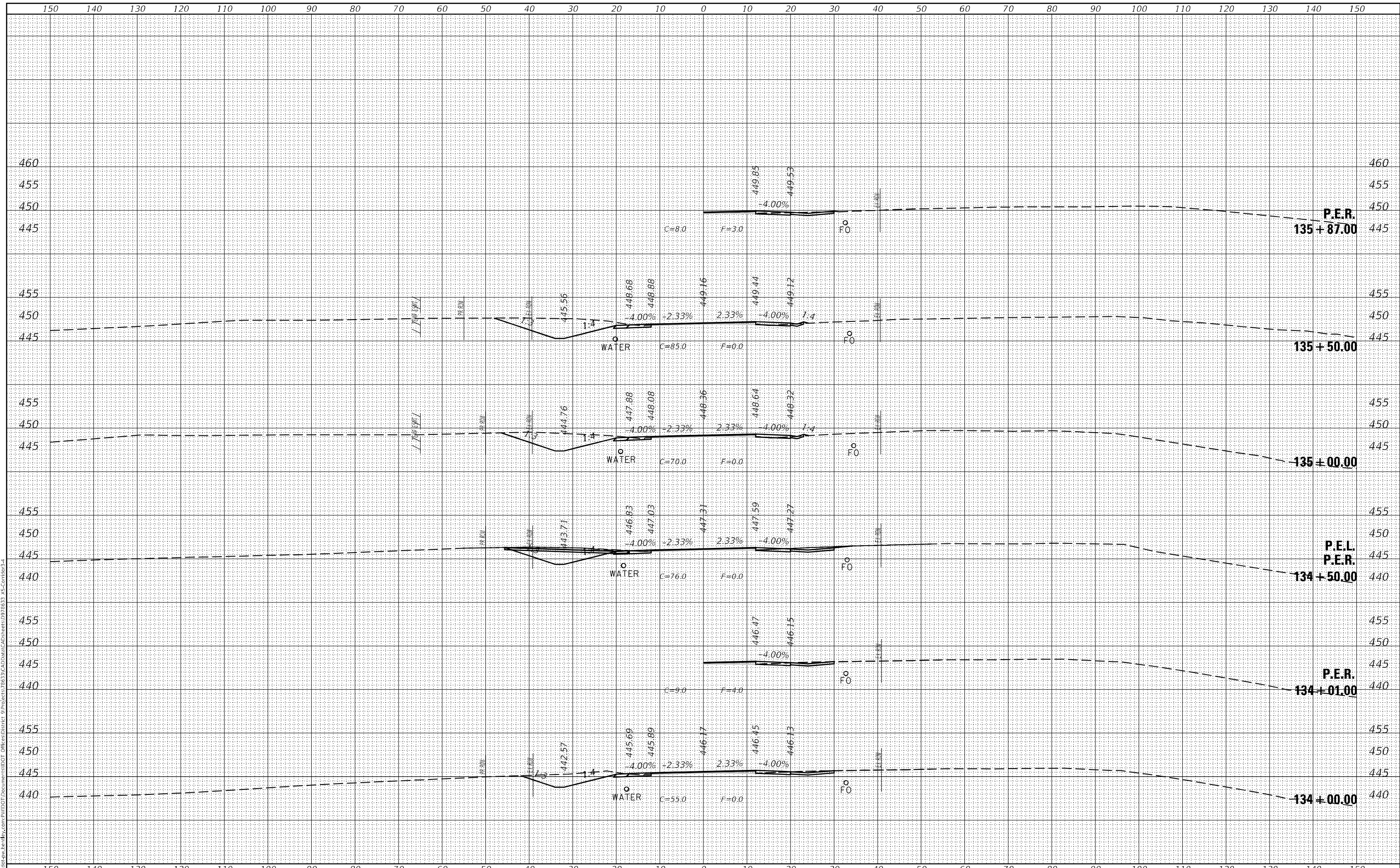
SCALE: SHEET OF SHEETS STA. 132+00.00 TO STA. 133+50.00

F.A.S. RTE.	SECTION	COUNTY	TOTAL SHEETS	SHEET NO.
2887	113R-1	WILLIAMSON	486	339
CONTRACT NO. 78633			ILLINOIS FED. AID PROJECT	

FINAL SURVEY NO.	SURVEYED	DATE
NOTE BOOK	PLOTTED	
AREAS CHECKED	TEMPLATE	
	AREAS CHECKED	

ORIGINAL SURVEY NO.	SURVEYED	DATE
NOTE BOOK	PLOTTED	
AREAS CHECKED	TEMPLATE	
	AREAS CHECKED	

MODEL: Definit
FILE NAME: p:\work\paw_bentley.com\pww\dtd\Documents\DOT\Illinois\DOT\Documents\78633\CAD\Drawings\978633_XS-Contror3-4



USER NAME = ellise.krop	DESIGNED -	REVISED -
	DRAWN -	REVISED -
PLOT SCALE = 20,0000' / in.	CHECKED -	REVISED -
PLOT DATE = 8/20/2024	DATE -	REVISED -

**STATE OF ILLINOIS
DEPARTMENT OF TRANSPORTATION**

CROSS SECTIONS

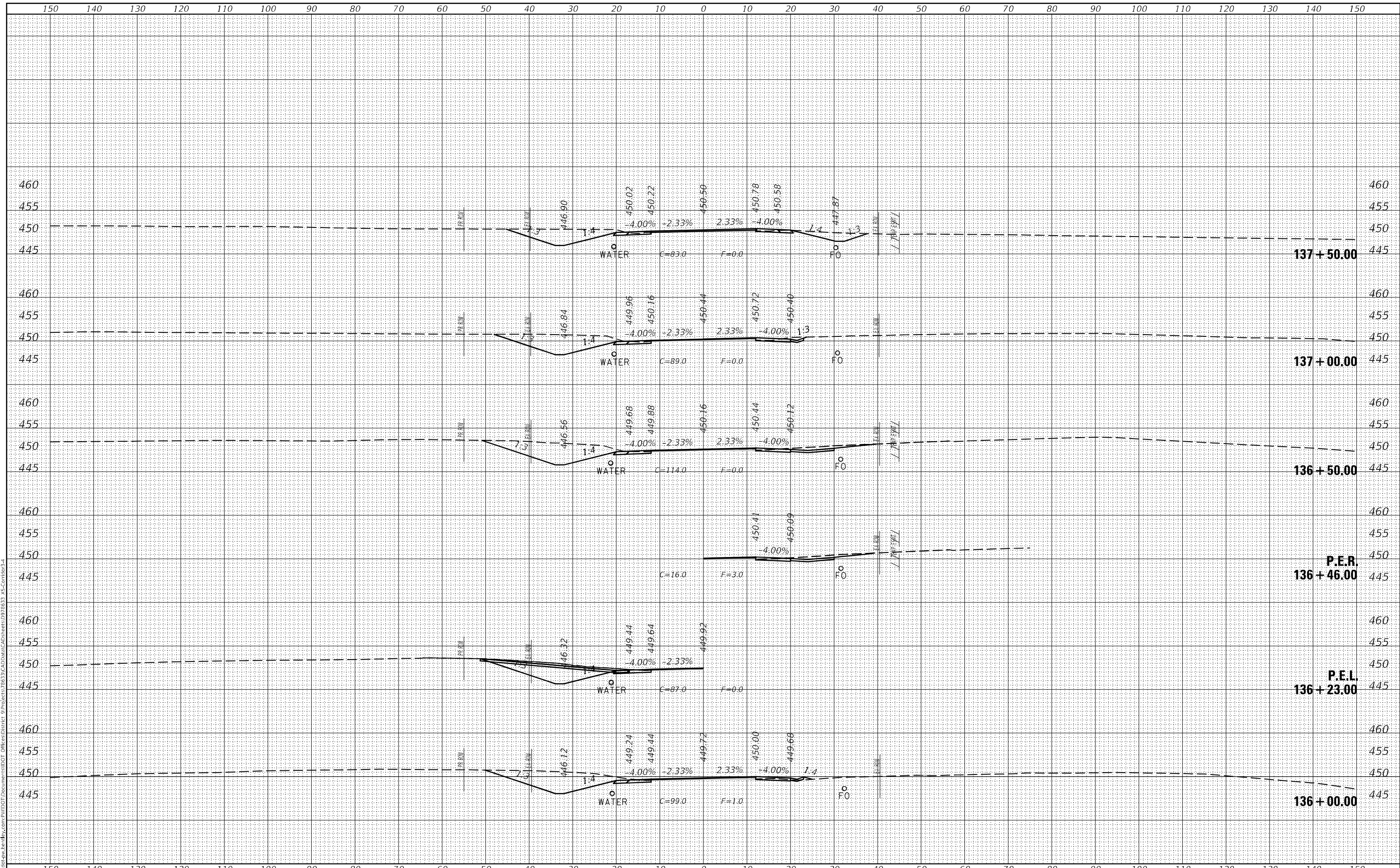
SCALE: SHEET OF SHEETS STA. 134+00.00 TO STA. 135+87.00

F.A.S. RTE.	SECTION	COUNTY	TOTAL SHEETS	SHEET NO.
2887	113R-1	WILLIAMSON	486	340
CONTRACT NO. 78633				
ILLINOIS FED. AID PROJECT				

FINAL SURVEY NO.	SURVEYED	DATE
NOTE BOOK	PLOTTED	
AREAS CHECKED	TEMPLATE	
	AREAS CHECKED	

ORIGINAL SURVEY NO.	SURVEYED	DATE
	PLOTTED	
	TEMPLATE	
	AREAS CHECKED	
	AREAS CHECKED	

MODEL: D:\mfr\...
 FILE NAME: D:\mfr\...
 PROJECT: 78633-CAD\Drawings\978633-XS-Contrb3-4



USER NAME = ellise.krop
DESIGNED -
DRAWN -
PLOT SCALE = 20,0000 * / in.
PLOT DATE = 8/20/2024

DESIGNED -
DRAWN -
CHECKED -
DATE -

REVISED -
REVISED -
REVISED -
REVISED -

**STATE OF ILLINOIS
DEPARTMENT OF TRANSPORTATION**

CROSS SECTIONS

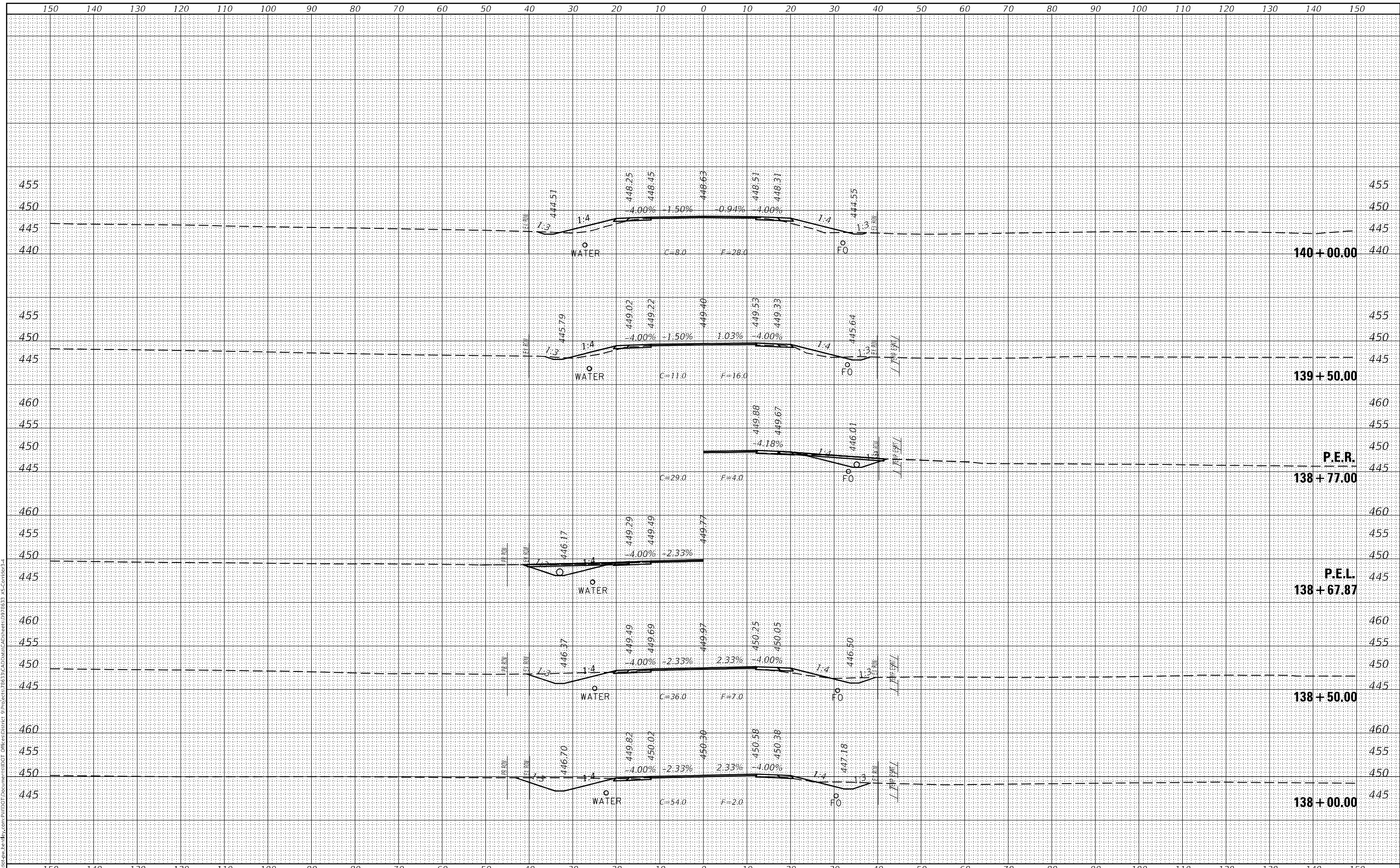
SCALE: SHEET OF SHEETS STA. 136+00.00 TO STA. 137+50.00

F.A.S. RTE. 2887	SECTION 113R-1	COUNTY WILLIAMSON	TOTAL SHEETS 486	SHEET NO. 341
			CONTRACT NO. 78633	
		ILLINOIS FED. AID PROJECT		

FINAL SURVEY NO.	SURVEYED	DATE
NOTE BOOK	PLOTTED	
AREAS CHECKED	TEMPLATE	
	AREAS CHECKED	

ORIGINAL SURVEY NO.	SURVEYED	DATE
NOTE BOOK	PLOTTED	
AREAS CHECKED	TEMPLATE	
	AREAS CHECKED	

MODEL: Definit
 FILE NAME: p:\work\paw_bentley.com\p\110101\Documents\DOT Office\center_01906678633\CAD\Drawings\978633_XS-Contour3-4



USER NAME = ellise.krop
DESIGNED -
DRAWN -
PLLOT SCALE = 20,0000 * / in.
PLLOT DATE = 8/20/2024

DESIGNED -
DRAWN -
CHECKED -
DATE -

REVISED -
REVISED -
REVISED -
REVISED -

**STATE OF ILLINOIS
 DEPARTMENT OF TRANSPORTATION**

CROSS SECTIONS

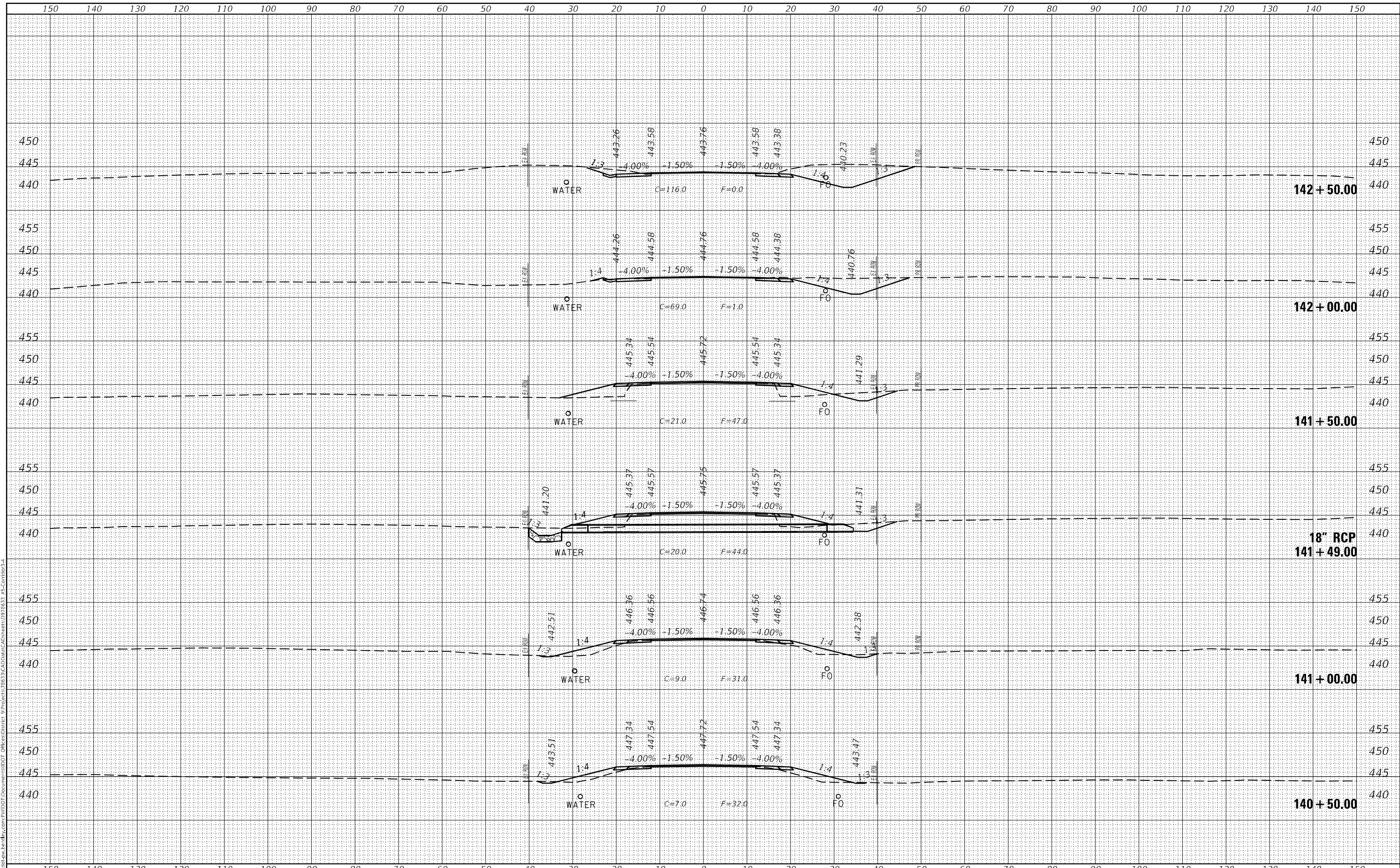
SCALE: SHEET OF SHEETS STA. 138+00.00 TO STA. 140+00.00

F.A.S. RTE. 2887	SECTION 113R-1	COUNTY WILLIAMSON	TOTAL SHEETS 486	SHEET NO. 342
ILLINOIS FED. AID PROJECT			CONTRACT NO. 78633	

DATE	
BY	
FINAL SURVEY	SURVEYED
NOTE BOOK	PLOTTED
NO.	TEMPLATE
	AREAS CHECKED

DATE	
BY	
ORIGINAL SURVEY	SURVEYED
NOTE BOOK	PLOTTED
NO.	TEMPLATE
	AREAS CHECKED

MODEL: D:\mfr\...
 FILE NAME: D:\mfr\...
 PROJECT: 78633-CAD\Drawings\978633-XS-Contrb3-4



**STATE OF ILLINOIS
DEPARTMENT OF TRANSPORTATION**

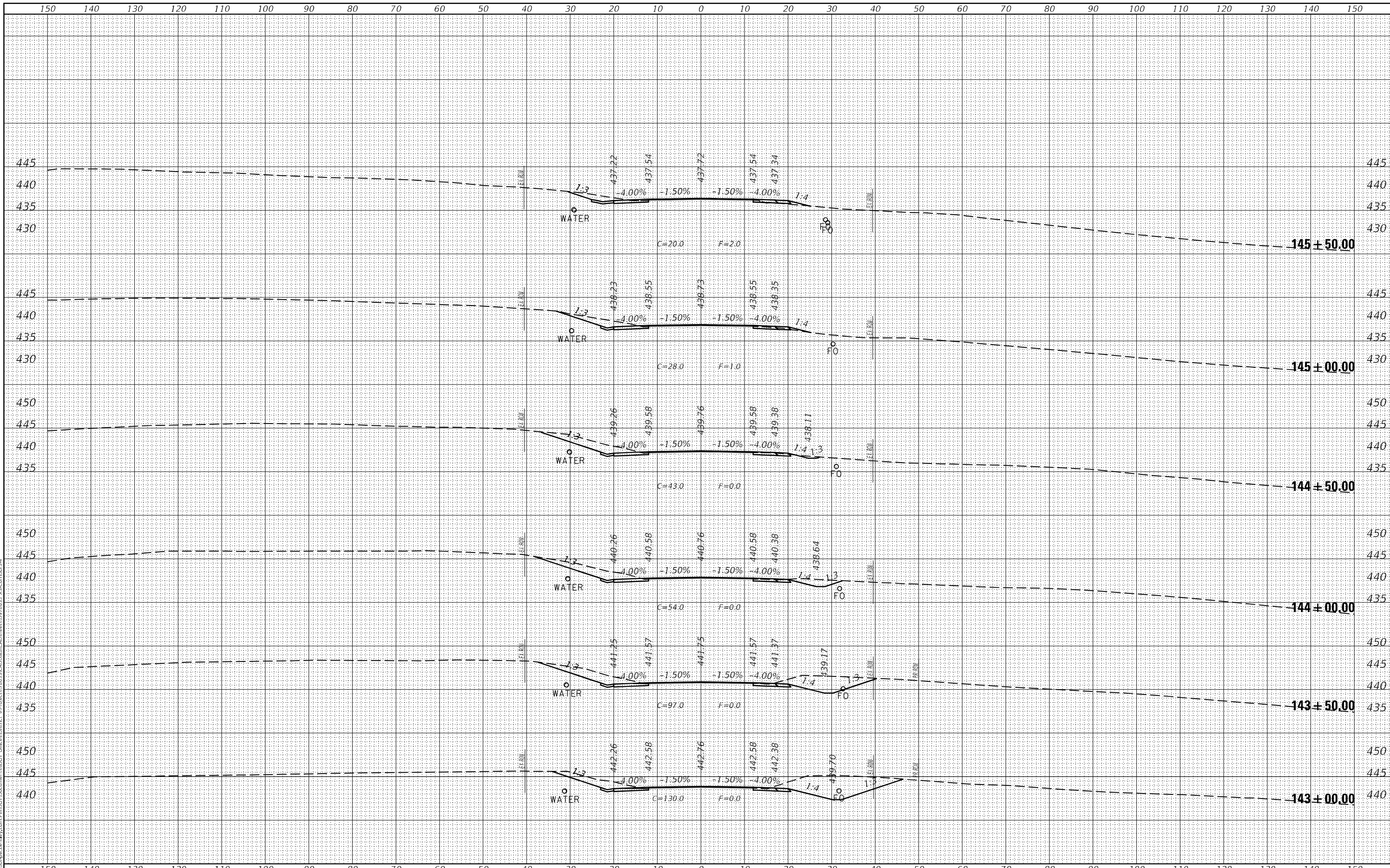
CROSS SECTIONS

USER NAME = ellise.krop	DESIGNED -	REVISED -	SCALE:		SHEET	OF	SHEETS	STA. 140+50.00	TO STA. 142+50.00	F.A.S. RTE. 2887	SECTION 113R-1	COUNTY WILLIAMSON	TOTAL SHEETS 486	SHEET NO. 343
PLOT SCALE = 20,0000 * / in.	DRAWN -	REVISED -								CONTRACT NO. 78633				
PLOT DATE = 8/20/2024	CHECKED -	REVISED -								ILLINOIS FED. AID PROJECT				
DATE -	DATE -	REVISED -												

DATE	
BY	
FINAL SURVEY	SURVEYED
NOTE BOOK	PLOTTED
NO.	TEMPLATE
	AREAS CHECKED

DATE	
BY	
ORIGINAL SURVEY	SURVEYED
NOTE BOOK	PLOTTED
NO.	TEMPLATE
	AREAS CHECKED

MODEL: D:\mfr\...
 FILE NAME: D:\mfr\...
 C:\ProgramData\Autodesk\DWG\DWG2PDF\DWG2PDF.exe



USER NAME = ellise.krop	DESIGNED -	REVISED -
	DRAWN -	REVISED -
PLOT SCALE = 20,0000 * / in.	CHECKED -	REVISED -
PLOT DATE = 8/20/2024	DATE -	REVISED -

**STATE OF ILLINOIS
DEPARTMENT OF TRANSPORTATION**

CROSS SECTIONS

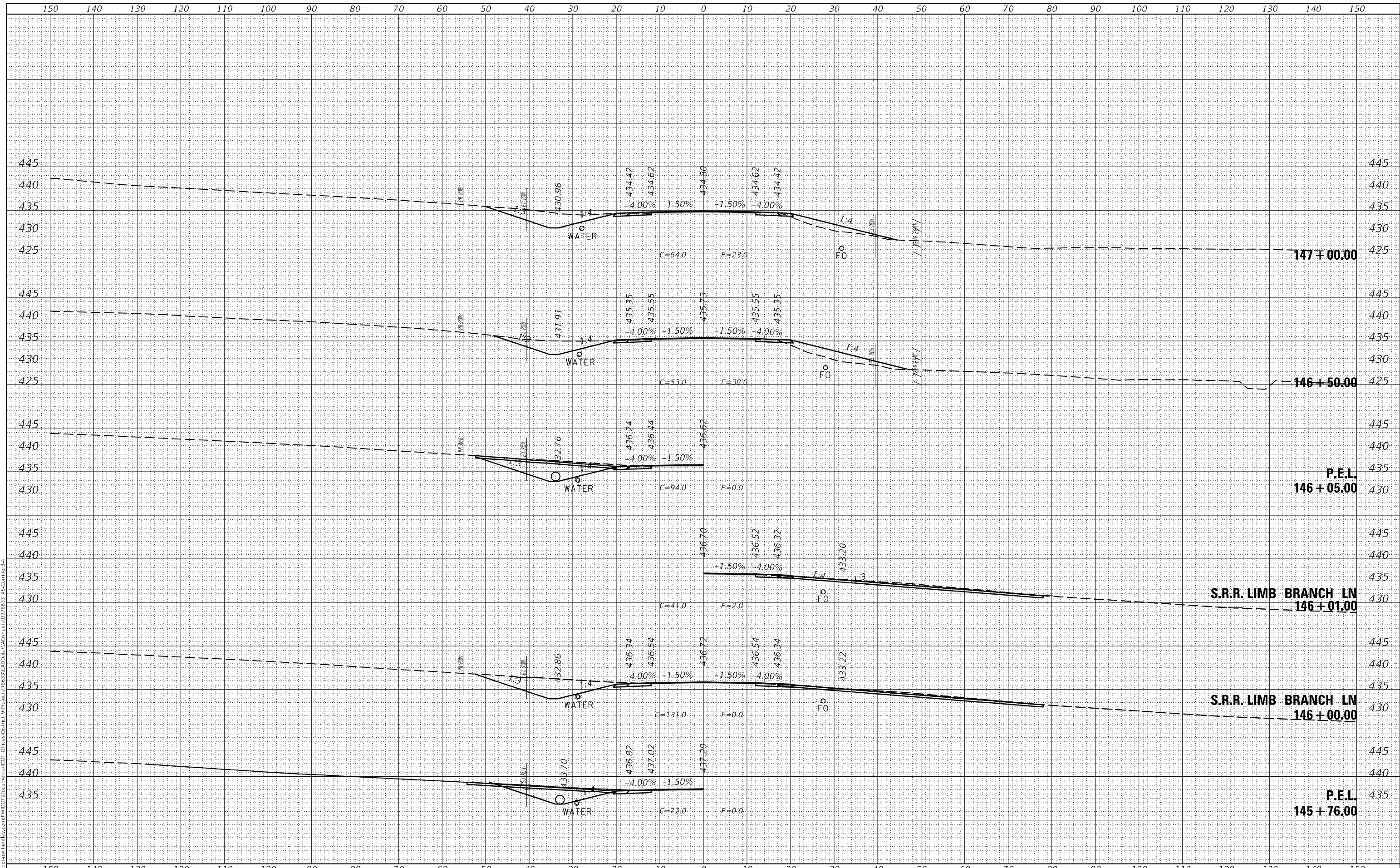
SCALE: SHEET OF SHEETS STA. 143+00.00 TO STA. 145+50.00

F.A.S. RTE. 2887	SECTION 113R-1	COUNTY WILLIAMSON	TOTAL SHEETS 486	SHEET NO. 344
ILLINOIS FED. AID PROJECT			CONTRACT NO. 78633	

DATE	
BY	
FINAL SURVEY	SURVEYED
NOTE BOOK	PLOTTED
NO.	TEMPLATE
	AREAS CHECKED
	AREAS CHECKED

DATE	
BY	
ORIGINAL SURVEY	SURVEYED
NOTE BOOK	PLOTTED
NO.	TEMPLATE
	AREAS CHECKED
	AREAS CHECKED

MODEL: Definit
 FILE NAME: p:\work\paw_bentley.com\p\1101\DOT\Document\1101\DOT\Drawings\78633\CAD\Sheet\978633_XS-Cont'dr3-4



USER NAME = ellise.krop	DESIGNED -	REVISED -
	DRAWN -	REVISED -
PLOT SCALE = 20,0000' / in.	CHECKED -	REVISED -
PLOT DATE = 8/20/2024	DATE -	REVISED -

**STATE OF ILLINOIS
DEPARTMENT OF TRANSPORTATION**

CROSS SECTIONS

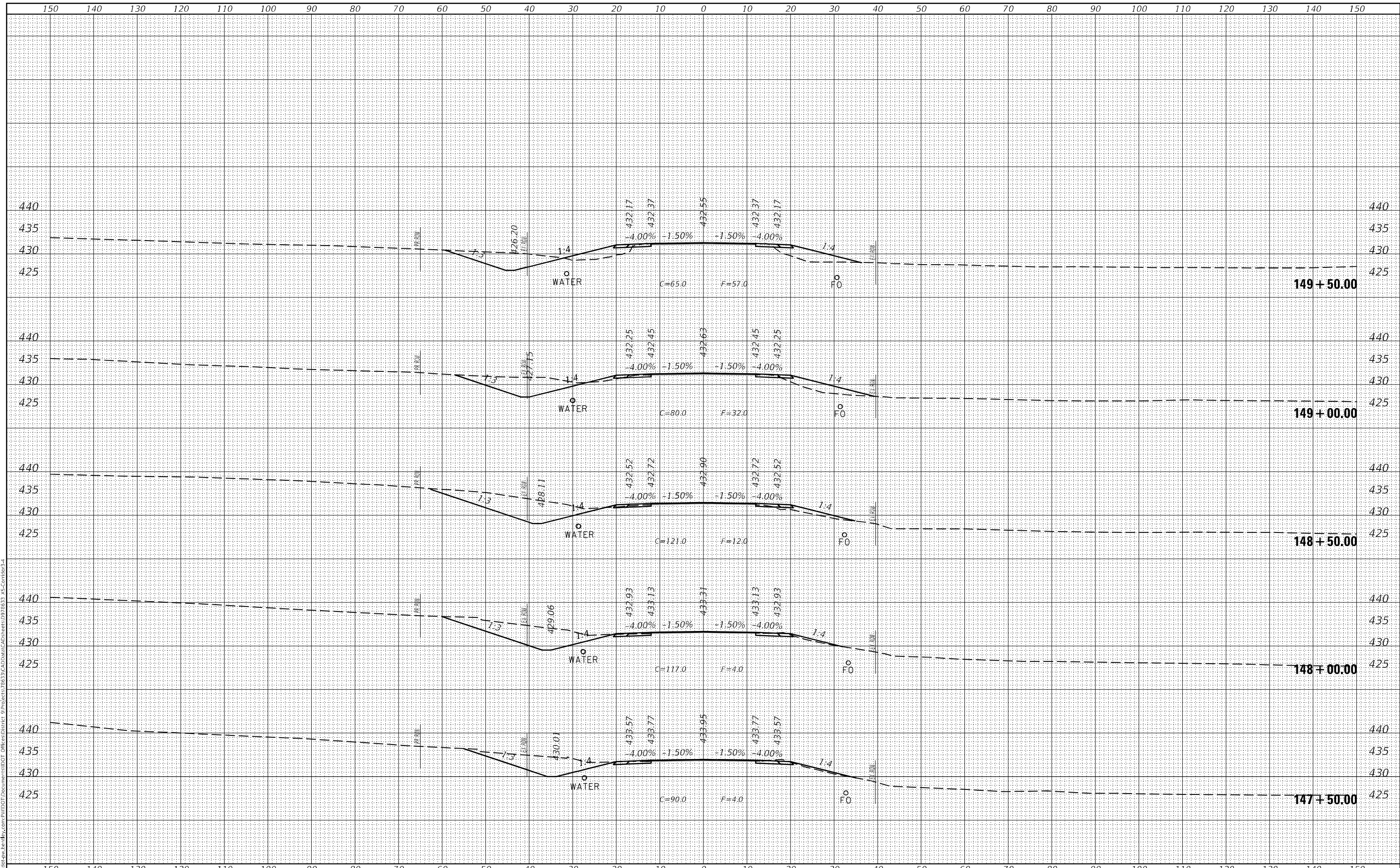
SCALE: SHEET OF SHEETS STA. 145+76.00 TO STA. 147+00.00

F.A.S. RTE.	SECTION	COUNTY	TOTAL SHEETS	SHEET NO.
2887	113R-1	WILLIAMSON	486	345
			CONTRACT NO. 78633	
ILLINOIS FED. AID PROJECT				

FINAL SURVEY NO.	SURVEYED	DATE
NOTE BOOK	PLOTTED	
AREAS CHECKED	TEMPLATE	
	AREAS CHECKED	

ORIGINAL SURVEY NO.	SURVEYED	DATE
NOTE BOOK	PLOTTED	
AREAS CHECKED	TEMPLATE	
	AREAS CHECKED	

MODEL: Definit
 FILE NAME: p:\work\paw_bentley.com\p\110101\Documents\110101\110101.dwg
 PROJECT: 78633-CA01\Drawings\978633-XS-Contour3-4



**STATE OF ILLINOIS
 DEPARTMENT OF TRANSPORTATION**

CROSS SECTIONS

USER NAME = ellise.krop
 PLOT SCALE = 20,0000' / in.
 PLOT DATE = 8/20/2024

DESIGNED -
 DRAWN -
 CHECKED -
 DATE -

REVISED -
 REVISED -
 REVISED -
 REVISED -

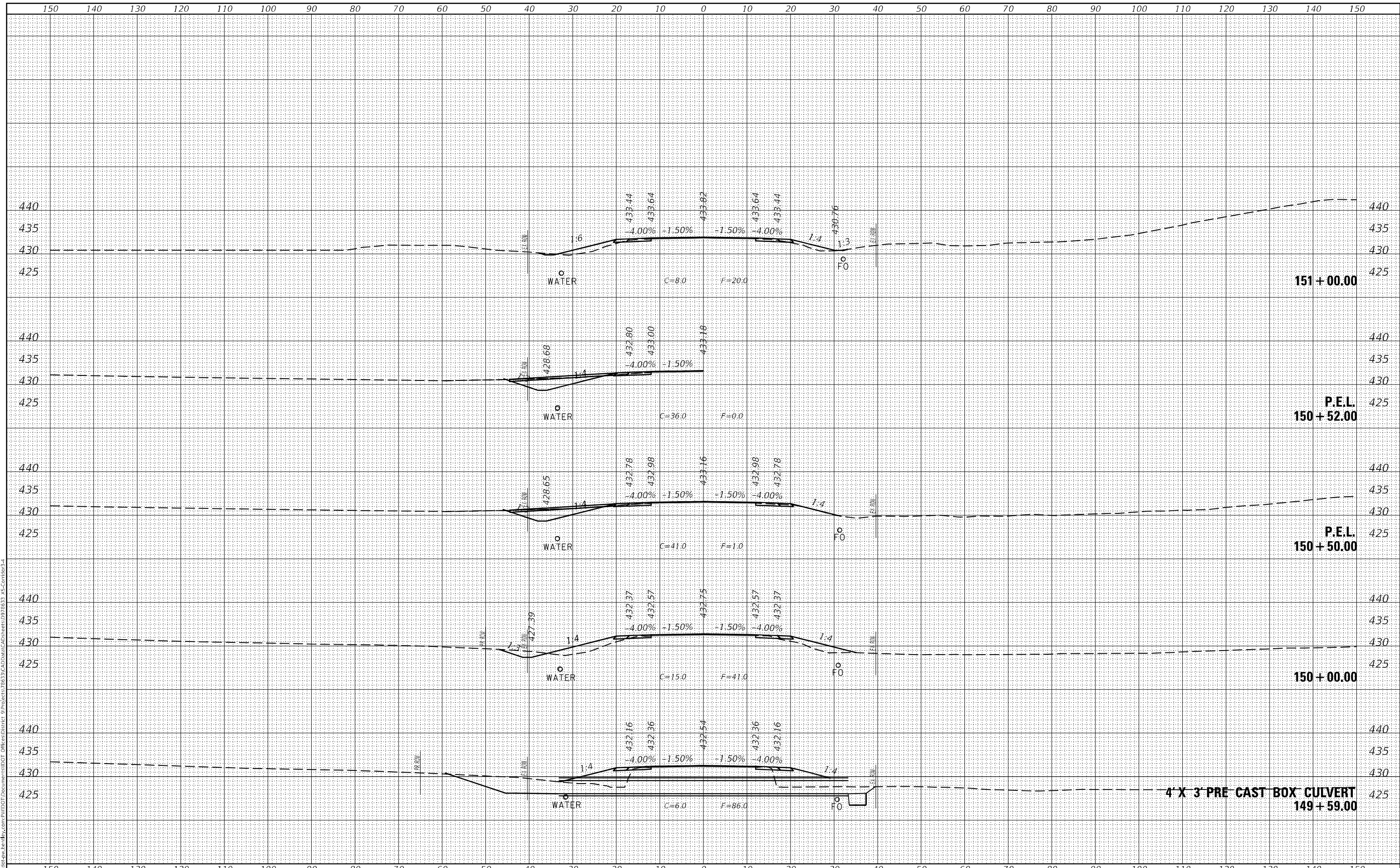
SCALE: SHEET OF SHEETS STA. 147+50.00 TO STA. 149+50.00

F.A.S. RTE. 2887	SECTION 113R-1	COUNTY WILLIAMSON	TOTAL SHEETS 486	SHEET NO. 346
CONTRACT NO. 78633				
ILLINOIS FED. AID PROJECT				

FINAL SURVEY	SURVEYED	BY	DATE
NOTE BOOK	PLOTTED		
NO.	TEMPLATE		
	AREAS CHECKED		

ORIGINAL SURVEY	SURVEYED	BY	DATE
NOTE BOOK	PLOTTED		
NO.	TEMPLATE		
	AREAS CHECKED		

MODEL: D:\mfr\...
 FILE NAME: D:\mfr\...
 PROJECT: ...

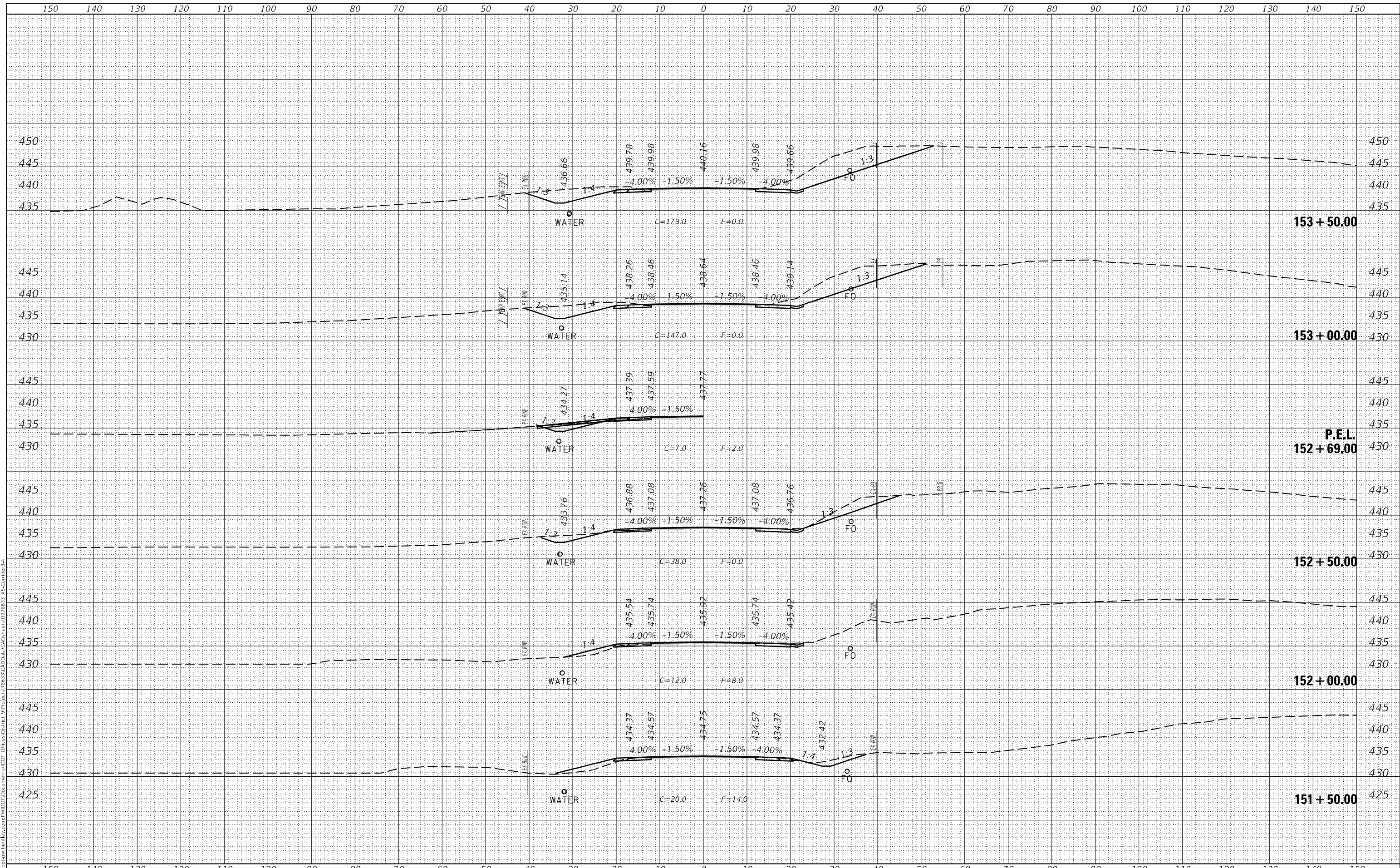


USER NAME = ellise.krop	DESIGNED -	REVISED -	STATE OF ILLINOIS DEPARTMENT OF TRANSPORTATION		CROSS SECTIONS		F.A.S. RTE. 2887	SECTION 113R-1	COUNTY WILLIAMSON	TOTAL SHEETS 486	SHEET NO. 347
PLOT SCALE = 20,0000' / in.	CHECKED -	REVISED -			SCALE:	SHEET OF SHEETS	STA. 149+59.00	TO STA. 151+00.00	CONTRACT NO. 78633		
PLOT DATE = 8/20/2024	DATE -	REVISED -			ILLINOIS FED. AID PROJECT						

DATE	
BY	
FINAL SURVEY	SURVEYED
NOTE BOOK	PLOTTED
NO.	TEMPLATE
	AREAS CHECKED

DATE	
BY	
ORIGINAL SURVEY	SURVEYED
NOTE BOOK	PLOTTED
NO.	TEMPLATE
	AREAS CHECKED

MODEL: D:\mfr\...
 FILE NAME: D:\mfr\...
 PROJECT: ...



USER NAME	= ellise.krop
DESIGNED	-
DRAWN	-
CHECKED	-
DATE	-

REVISD	-
REVISD	-
REVISD	-
REVISD	-

**STATE OF ILLINOIS
DEPARTMENT OF TRANSPORTATION**

CROSS SECTIONS

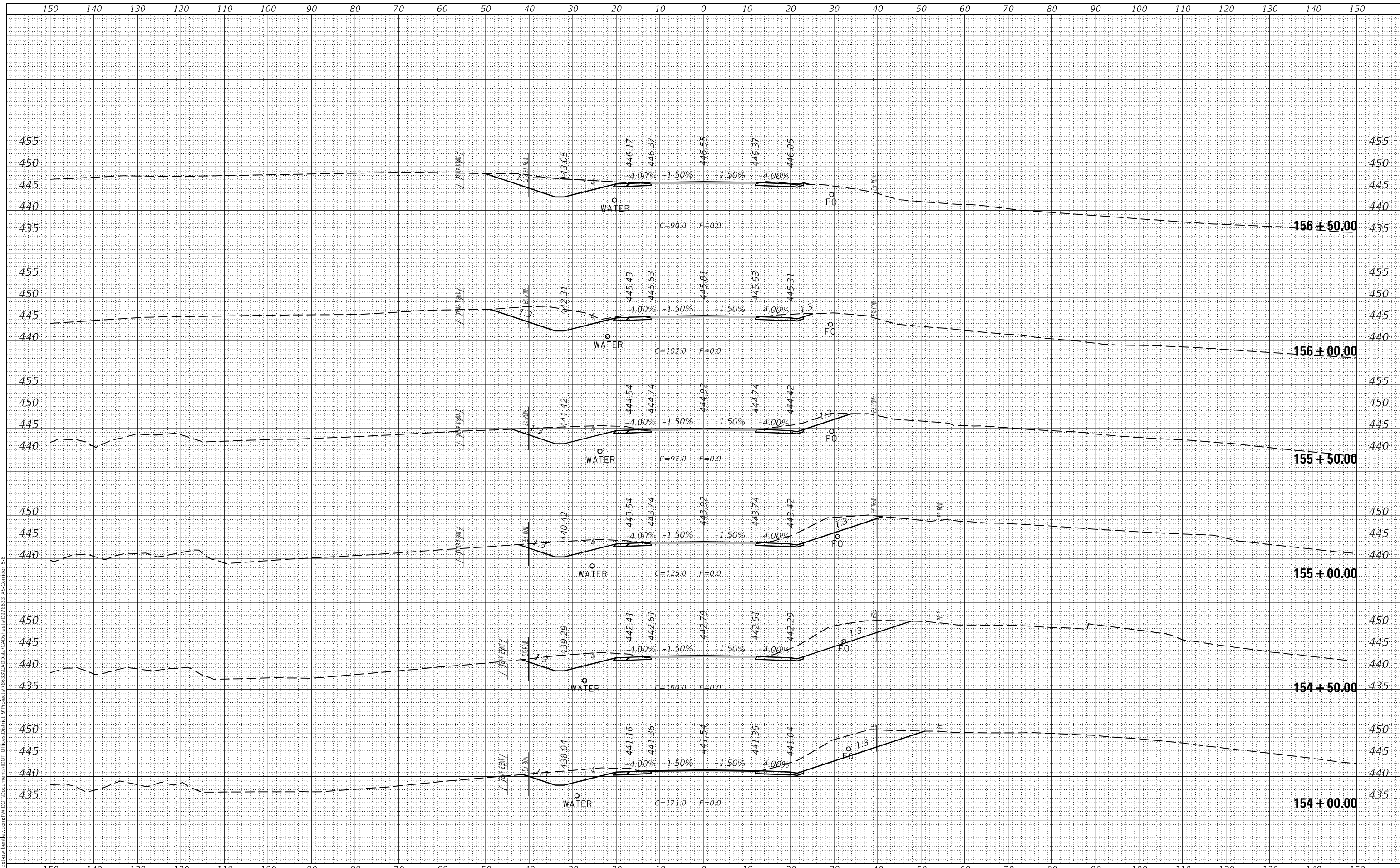
SCALE: SHEET OF SHEETS STA. 151+50.00 TO STA. 153+50.00

F.A.S. RTE.	SECTION	COUNTY	TOTAL SHEETS	SHEET NO.
2887	113R-1	WILLIAMSON	486	348
			CONTRACT NO. 78633	
ILLINOIS			FED. AID PROJECT	

DATE	
BY	
FINAL SURVEY	SURVEYED
NOTE BOOK	PLOTTED
NO.	TEMPLATE
	AREAS CHECKED
	AREAS CHECKED

DATE	
BY	
ORIGINAL SURVEY	SURVEYED
NOTE BOOK	PLOTTED
NO.	TEMPLATE
	AREAS CHECKED
	AREAS CHECKED

MODEL: D:\mfr\...
 FILE NAME: D:\mfr\...
 PROJECT: ...



USER NAME = ellise.krop	DESIGNED -	REVISED -
	DRAWN -	REVISED -
PLOT SCALE = 20,000' / in.	CHECKED -	REVISED -
PLOT DATE = 8/20/2024	DATE -	REVISED -

**STATE OF ILLINOIS
DEPARTMENT OF TRANSPORTATION**

CROSS SECTIONS

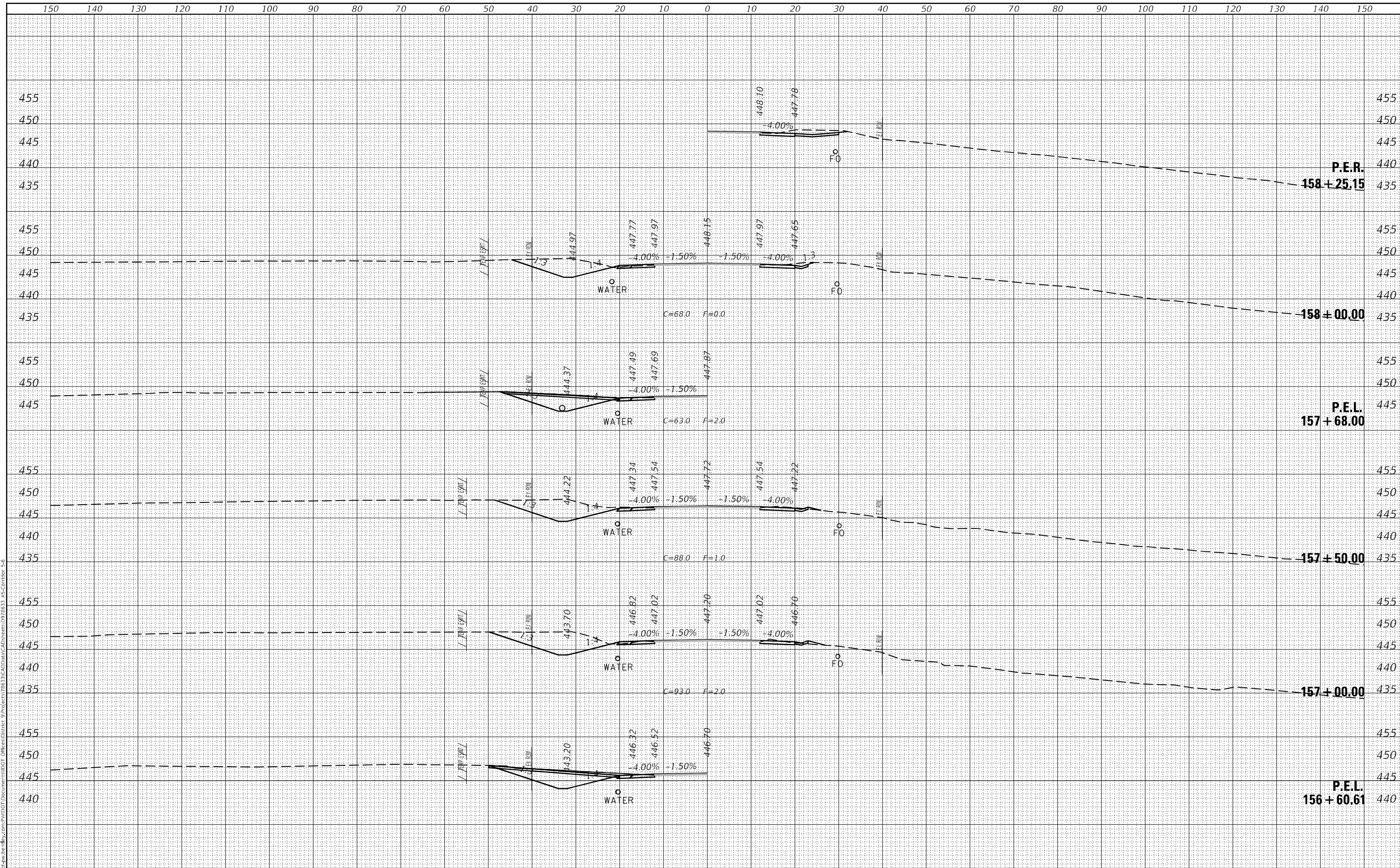
SCALE: SHEET OF SHEETS STA. 154+00.00 TO STA. 156+50.00

F.A.S. RTE. 2887	SECTION 113R-1	COUNTY WILLIAMSON	TOTAL SHEETS 486	SHEET NO. 349
			CONTRACT NO. 78633	
			ILLINOIS FED. AID PROJECT	

DATE	
BY	
FINAL SURVEY	SURVEYED
NOTE BOOK	PLOTTED
NO.	TEMPLATE
	AREAS CHECKED

DATE	
BY	
ORIGINAL SURVEY	SURVEYED
NOTE BOOK	PLOTTED
NO.	TEMPLATE
	AREAS CHECKED

MODEL: Default
FILE NAME: p:\work\paw_bentley.com\pww\dtd\Document\101\DOT Documents\78633\CAD\Sheet\978633_XS-Contour_5-6



**STATE OF ILLINOIS
DEPARTMENT OF TRANSPORTATION**

CROSS SECTIONS

USER NAME = ellise.krop	DESIGNED -	REVISED -
	DRAWN -	REVISED -
PLOT SCALE = 20,0000' / in.	CHECKED -	REVISED -
PLOT DATE = 8/20/2024	DATE -	REVISED -

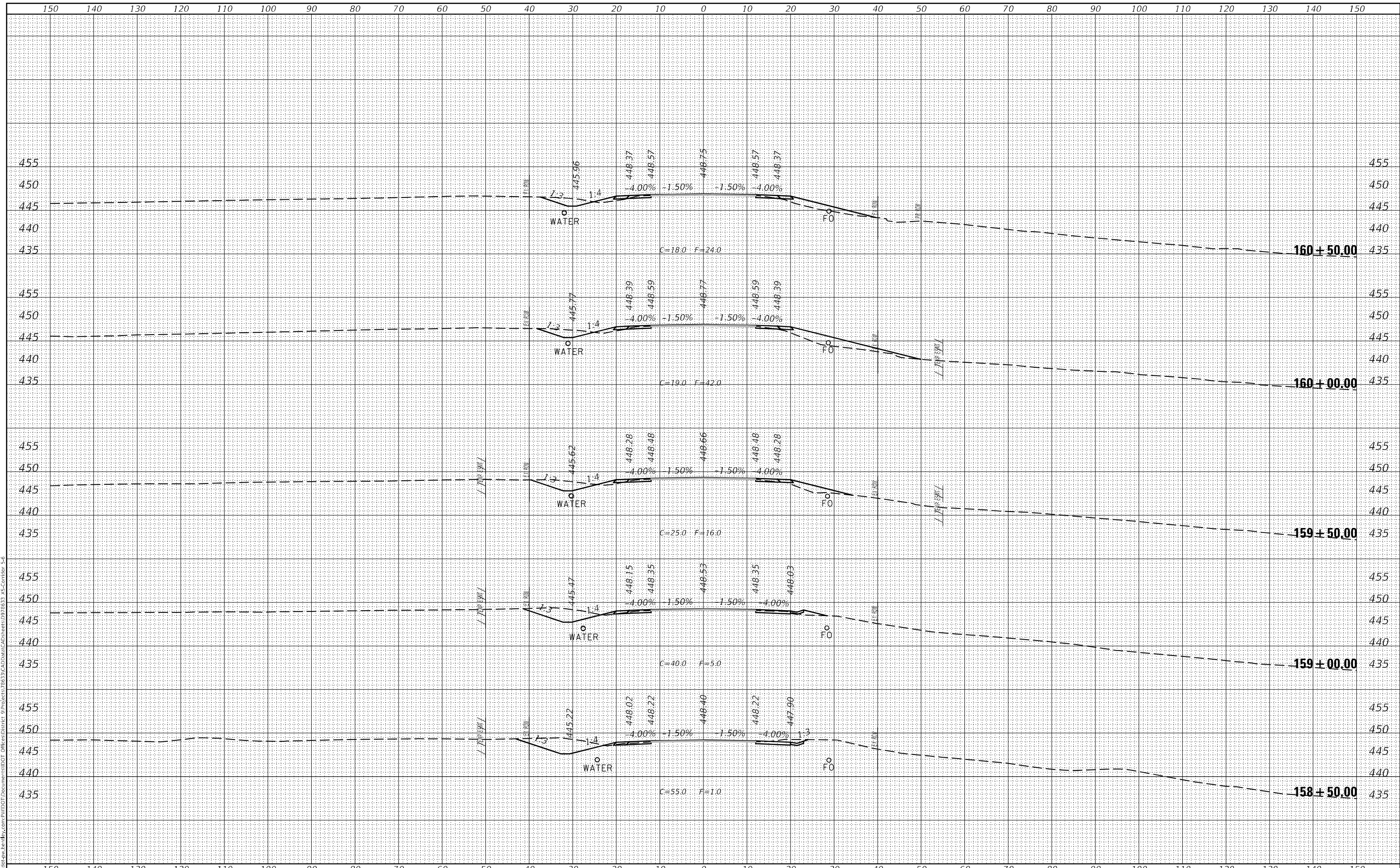
SCALE: SHEET OF SHEETS STA. 156+60.61 TO STA. 158+25.15

F.A.S. RTE. 2887	SECTION 113R-1	COUNTY WILLIAMSON	TOTAL SHEETS 486	SHEET NO. 350
ILLINOIS FED. AID PROJECT			CONTRACT NO. 78633	

DATE	
BY	
FINAL SURVEY	SURVEYED
NOTE BOOK	PLOTTED
NO.	TEMPLATE
	AREAS CHECKED

DATE	
BY	
ORIGINAL SURVEY	SURVEYED
NOTE BOOK	PLOTTED
NO.	TEMPLATE
	AREAS CHECKED

MODEL: D:\mfr\...
 FILE NAME: D:\mfr\...
 PROJECT: ILLINOIS STATE ROAD 113R-1

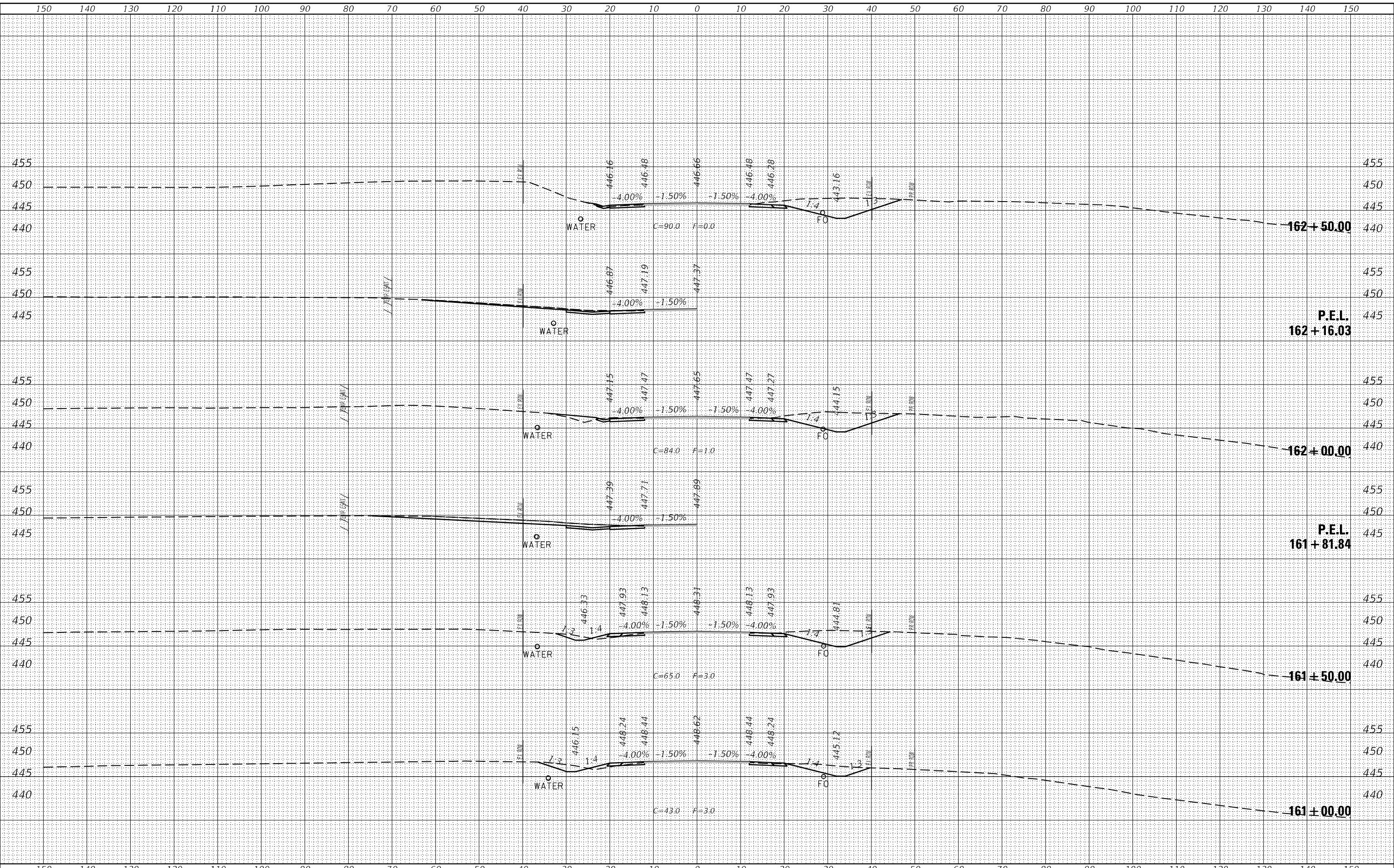


USER NAME = ellise.krop	DESIGNED -	REVISED -	STATE OF ILLINOIS DEPARTMENT OF TRANSPORTATION	CROSS SECTIONS				F.A.S. RTE. 2887	SECTION 113R-1	COUNTY WILLIAMSON	TOTAL SHEETS 486	SHEET NO. 351
PLOT SCALE = 20,000' / in.	CHECKED -	REVISED -		SCALE:	SHEET	OF	SHEETS	STA. 158+50.00	TO STA. 160+50.00	CONTRACT NO. 78633		
PLOT DATE = 8/20/2024	DATE -	REVISED -		ILLINOIS FED. AID PROJECT								

FINAL SURVEY NO.	SURVEYED	DATE
NOTE BOOK	PLOTTED	
AREAS CHECKED	TEMPLATE	
	AREAS	

ORIGINAL SURVEY NO.	SURVEYED	DATE
	PLOTTED	
	TEMPLATE	
	AREAS	

MODEL: D:\inf\p...
FILE NAME: D:\inf\p...
PROJECT: I:\Projects\7863\3\CAD\Drawings\978633_XS-Corridor_5-6



USER NAME = ellise.krop	DESIGNED -	REvised -
PLOT SCALE = 20,000' = 1 in.	DRAWN -	REvised -
PLOT DATE = 8/20/2024	CHECKED -	REvised -
	DATE -	REvised -

**STATE OF ILLINOIS
DEPARTMENT OF TRANSPORTATION**

CROSS SECTIONS

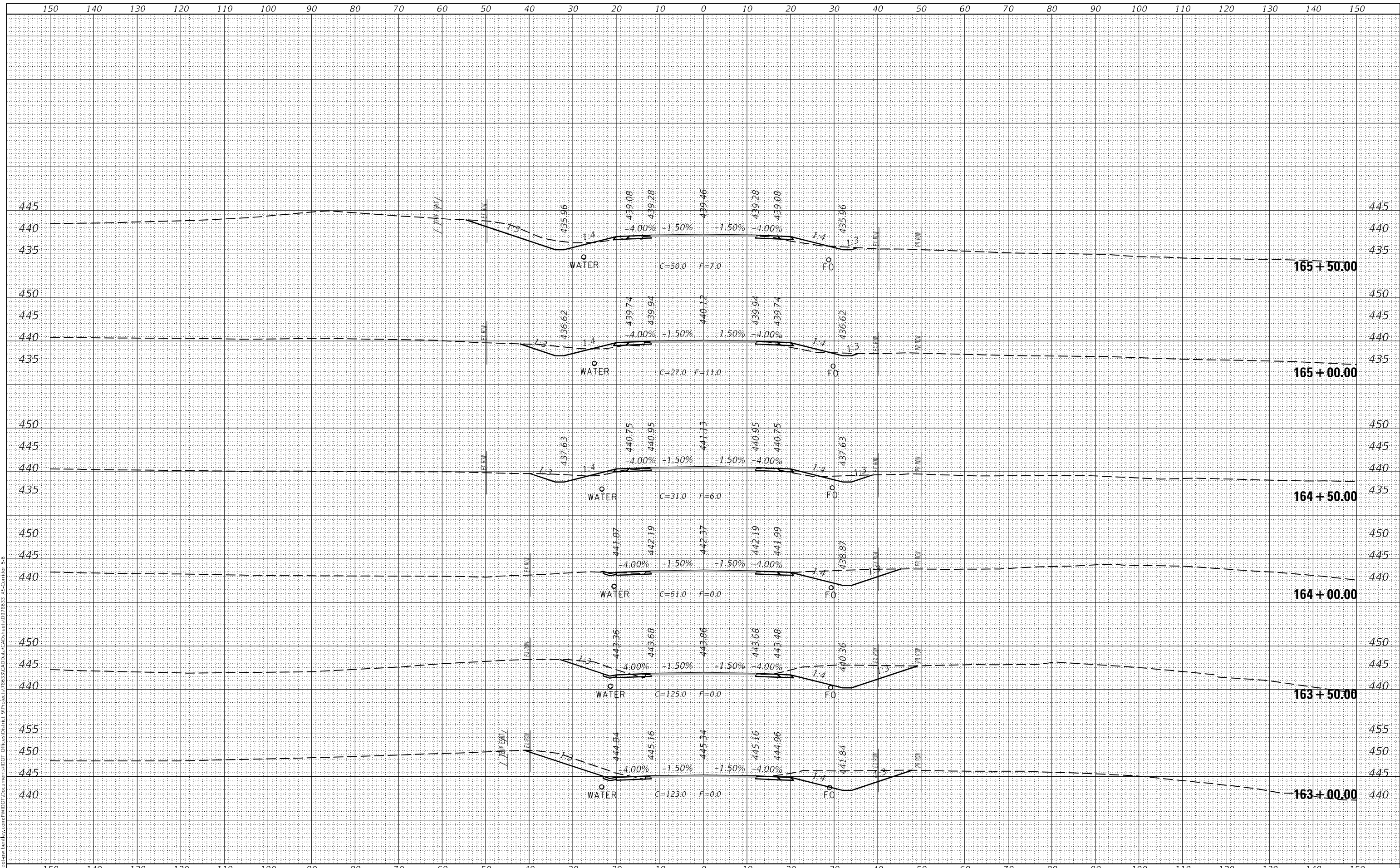
SCALE: SHEET OF SHEETS STA. 161+00.00 TO STA. 162+50.00

F.A.S. RTE. 2887	SECTION 113R-1	COUNTY WILLIAMSON	TOTAL SHEETS 486	SHEET NO. 352
			CONTRACT NO. 78633	
ILLINOIS			FED. AID PROJECT	

DATE	
BY	
FINAL SURVEY	SURVEYED
NOTE BOOK	PLOTTED
NO.	TEMPLATE
	AREAS CHECKED

DATE	
BY	
ORIGINAL SURVEY	SURVEYED
NOTE BOOK	PLOTTED
NO.	TEMPLATE
	AREAS CHECKED

MODEL: D:\mfr\...
 FILE NAME: D:\mfr\...
 C:\ProgramData\Autodesk\DWG\...
 C:\ProgramData\Autodesk\DWG\...



USER NAME = ellise.krop	DESIGNED -	REVISED -
	DRAWN -	REVISED -
PLOT SCALE = 20,0000 * / in.	CHECKED -	REVISED -
PLOT DATE = 8/20/2024	DATE -	REVISED -

**STATE OF ILLINOIS
 DEPARTMENT OF TRANSPORTATION**

CROSS SECTIONS


SCALE: SHEET OF SHEETS STA. 163+00.00 TO STA. 165+50.00

F.A.S. RTE. 2887	SECTION 113R-1	COUNTY WILLIAMSON	TOTAL SHEETS 486	SHEET NO. 353
ILLINOIS FED. AID PROJECT			CONTRACT NO. 78633	

DATE	
BY	
FINAL SURVEY	SURVEYED
NOTE BOOK	PLOTTED
NO.	AREAS CHECKED

DATE	
BY	
ORIGINAL SURVEY	SURVEYED
NOTE BOOK	PLOTTED
NO.	AREAS CHECKED

MODEL: Definit
 FILE NAME: d:\work\paw_bentley.com\pwwd\DOT Documents\101 Documents\78633\CAD\Drawings\978633_XS-Contour_5-6



**STATE OF ILLINOIS
 DEPARTMENT OF TRANSPORTATION**

CROSS SECTIONS

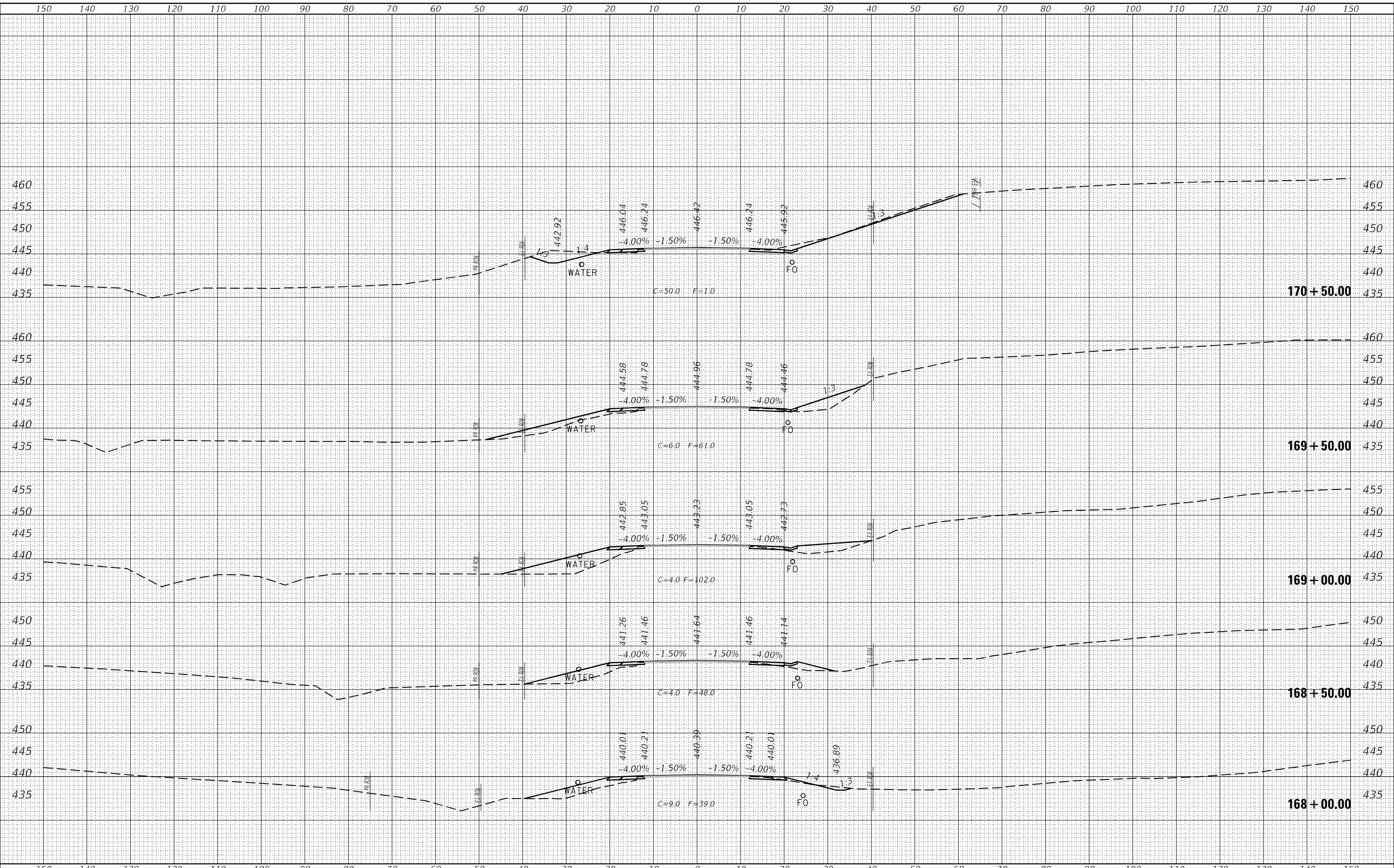
USER NAME = ellise.krop	DESIGNED -	REVISED -	SCALE: SHEET OF SHEETS STA. 166+00.00 TO STA. 167+50.00	F.A.S. RTE. SECTION COUNTY TOTAL SHEETS SHEET NO. 2887 113R-1 WILLIAMSON 486 354 CONTRACT NO. 78633
PLOT SCALE = 20,0000 * / in.	DRAWN -	REVISED -		
PLOT DATE = 8/20/2024	CHECKED -	REVISED -		
	DATE -	REVISED -		

ILLINOIS FED. AID PROJECT

FINAL SURVEY	SURVEYED	DATE
NOTE BOOK	PLOTTED	
NO.	TEMPLATE	
	AREAS CHECKED	

ORIGINAL SURVEY	SURVEYED	DATE
NOTE BOOK	PLOTTED	
NO.	TEMPLATE	
	AREAS CHECKED	

MODEL: D:\mfr\...
 FILE NAME: D:\mfr\...
 PROJECT: ...



USER NAME = ellise.krop	DESIGNED -	REVISD -
	DRAWN -	REVISD -
PLOT SCALE = 20,0000' / in.	CHECKED -	REVISD -
PLOT DATE = 8/20/2024	DATE -	REVISD -

**STATE OF ILLINOIS
DEPARTMENT OF TRANSPORTATION**

CROSS SECTIONS

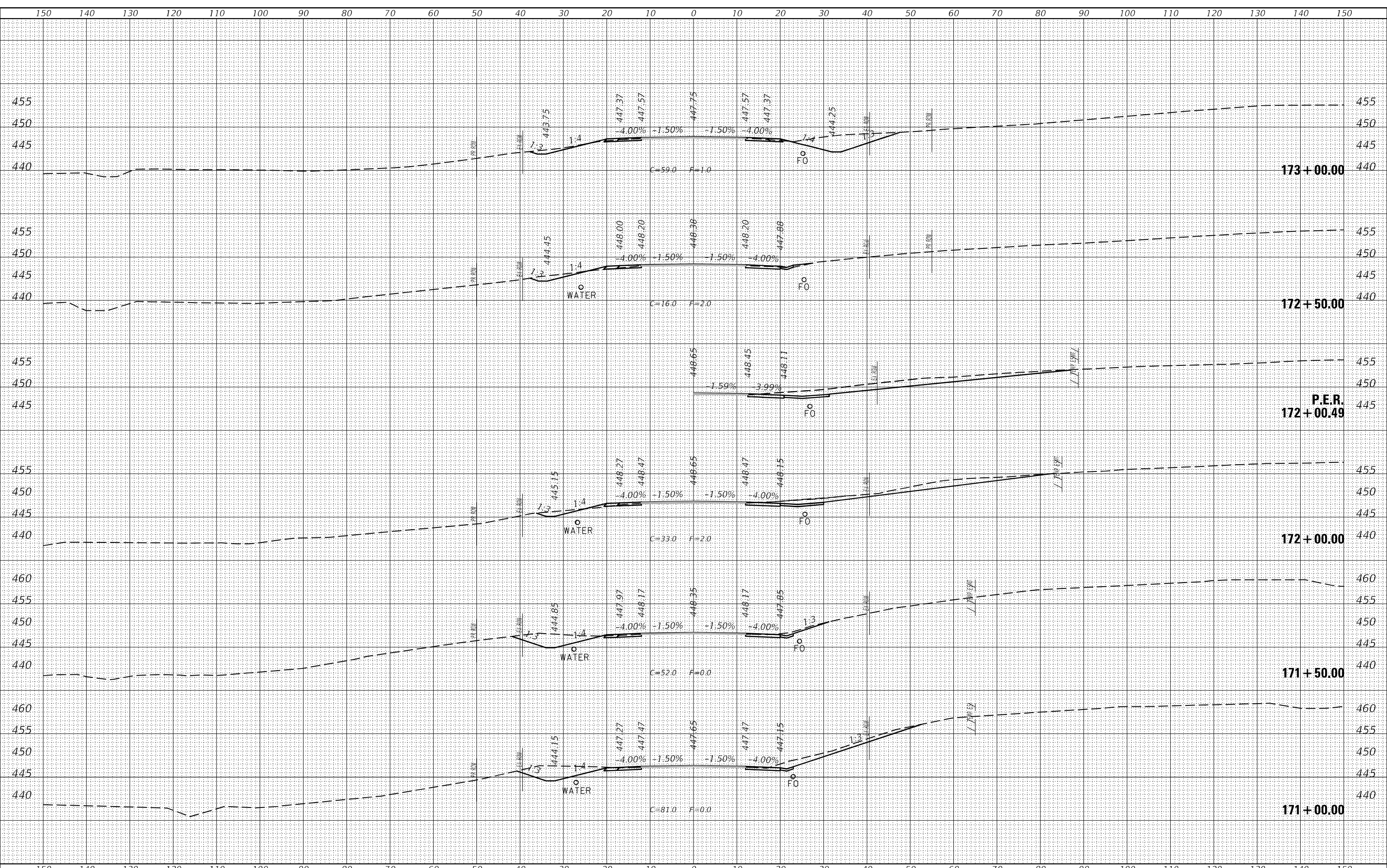
SCALE: SHEET OF SHEETS STA. 168+00.00 TO STA. 170+50.00

F.A.S. RTE. 2887	SECTION 113R-1	COUNTY WILLIAMSON	TOTAL SHEETS 486	SHEET NO. 355
			CONTRACT NO. 78633	
ILLINOIS			FED. AID PROJECT	

FINAL SURVEY	SURVEYED
NOTE BOOK	PLOTTED
NO.	TEMPLATE
	AREAS
	CHECKED

ORIGINAL SURVEY	SURVEYED
NOTE BOOK	PLOTTED
NO.	TEMPLATE
	AREAS
	CHECKED

MODEL: D:\mfrh...
 FILE NAME: D:\mfrh...



**STATE OF ILLINOIS
DEPARTMENT OF TRANSPORTATION**

CROSS SECTIONS

USER NAME = ellise.krop
 DESIGNED -
 DRAWN -
 CHECKED -
 DATE -

REVISED -
 REVISED -
 REVISED -
 REVISED -

SCALE: SHEET OF SHEETS STA. 171+00.00 TO STA. 173+00.00

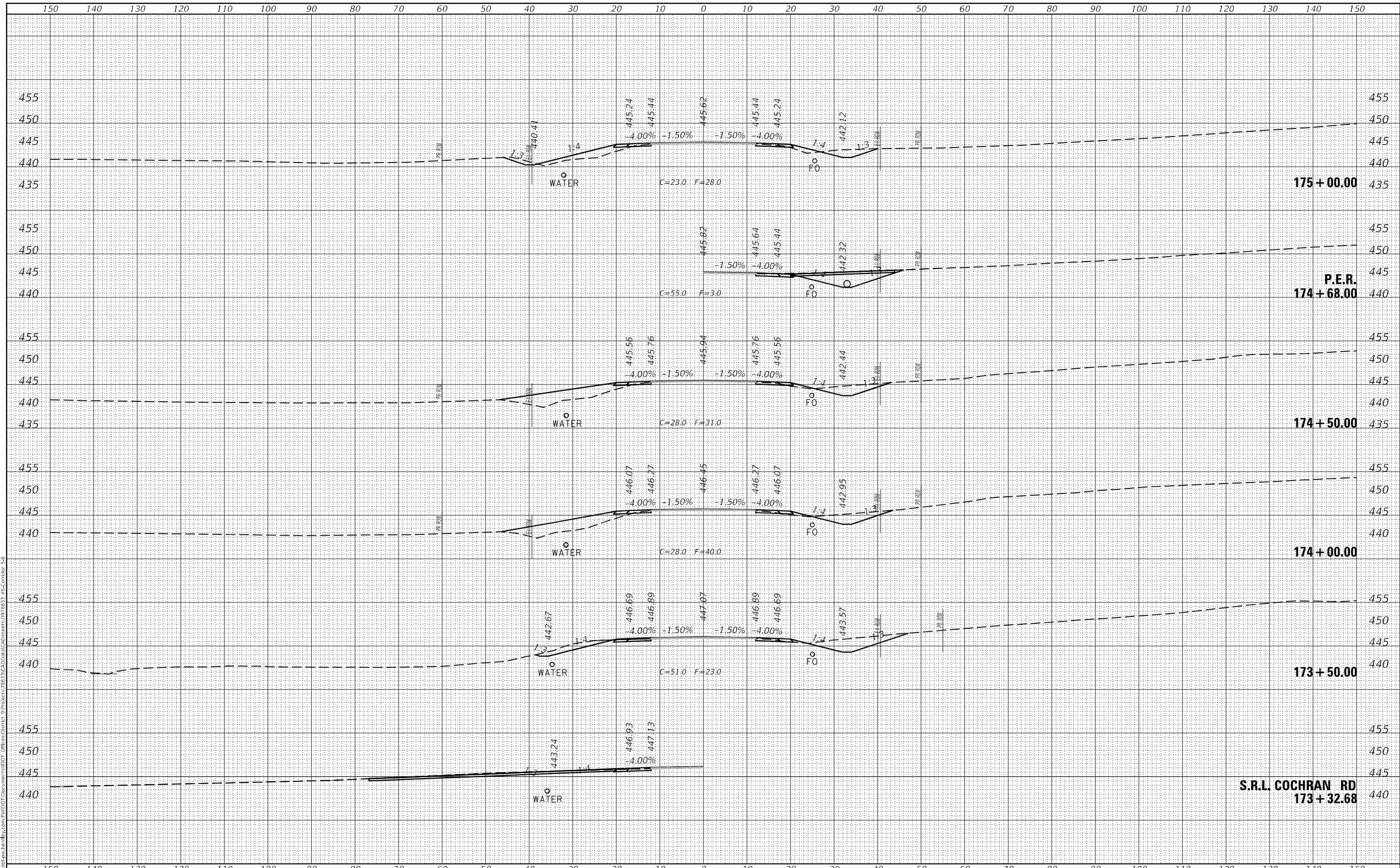
F.A.S. RTE.	SECTION	COUNTY	TOTAL SHEETS	SHEET NO.
2887	113R-1	WILLIAMSON	486	356
CONTRACT NO. 78633				

ILLINOIS FED. AID PROJECT

FINAL SURVEY NO.	SURVEYED	DATE
NOTE BOOK	PLOTTED	
AREAS CHECKED	TEMPLATE	
	AREAS CHECKED	

ORIGINAL SURVEY NO.	SURVEYED	DATE
NOTE BOOK	PLOTTED	
AREAS CHECKED	TEMPLATE	
	AREAS CHECKED	

MODEL: Definit
FILE NAME: p:\work\paw_bentley.com\pww\DOT Documents\101 DOT Office\center_p\proj\833\CAD\Drawings\978633 XS-Contour 5-6



**STATE OF ILLINOIS
DEPARTMENT OF TRANSPORTATION**

CROSS SECTIONS

USER NAME = ellise.krop
DESIGNED -
DRAWN -
PLOT SCALE = 20,000' = 1 in.
PLOT DATE = 8/20/2024

DESIGNED -
DRAWN -
CHECKED -
DATE -

REVISED -
REVISED -
REVISED -
REVISED -

SCALE: SHEET OF SHEETS STA. 173+32.68 TO STA. 175+00.00

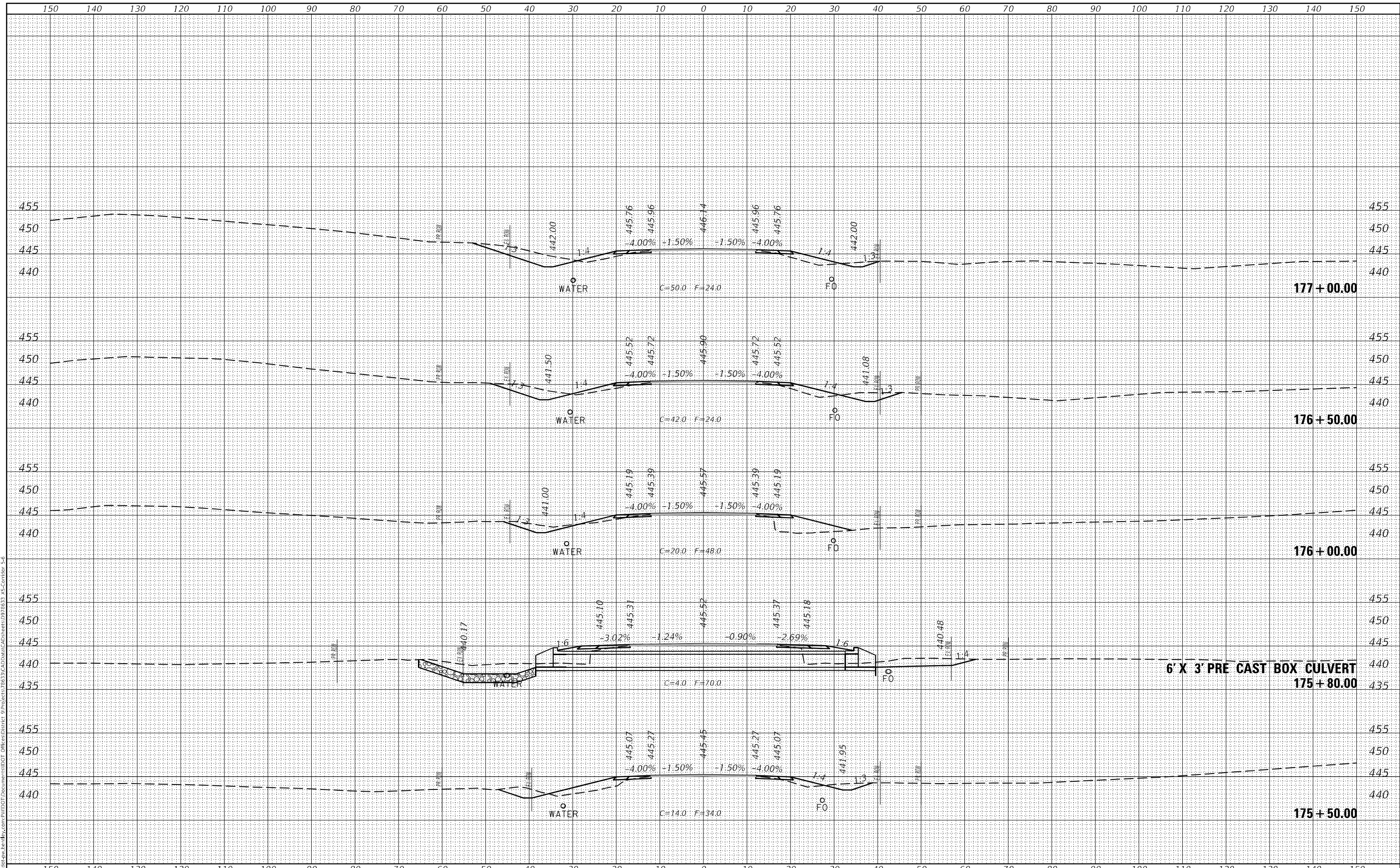
F.A.S. RTE. 2887	SECTION 113R-1	COUNTY WILLIAMSON	TOTAL SHEETS 486	SHEET NO. 357
CONTRACT NO. 78633			ILLINOIS FED. AID PROJECT	

**S.R.L COCHRAN RD
173 + 32.68**

FINAL SURVEY NO.	SURVEYED	DATE
NOTE BOOK	PLOTTED	
AREAS CHECKED	TEMPLATE	
	AREAS CHECKED	

ORIGINAL SURVEY NO.	SURVEYED	DATE
	PLOTTED	
	TEMPLATE	
	AREAS CHECKED	
	AREAS CHECKED	

MODEL: Definit
FILE NAME: p:\work\pww\benby.com\pww\DOT\Documental\DOT Office\center 819646478633\CAD\Drawings\978633 XS-Contour 5-6



**STATE OF ILLINOIS
DEPARTMENT OF TRANSPORTATION**

CROSS SECTIONS

USER NAME = ellise.krop
DESIGNED -
DRAWN -
PLOT SCALE = 20,0000' / in.
PLOT DATE = 8/20/2024

DESIGNED -
DRAWN -
CHECKED -
DATE -

REVISED -
REVISED -
REVISED -
REVISED -

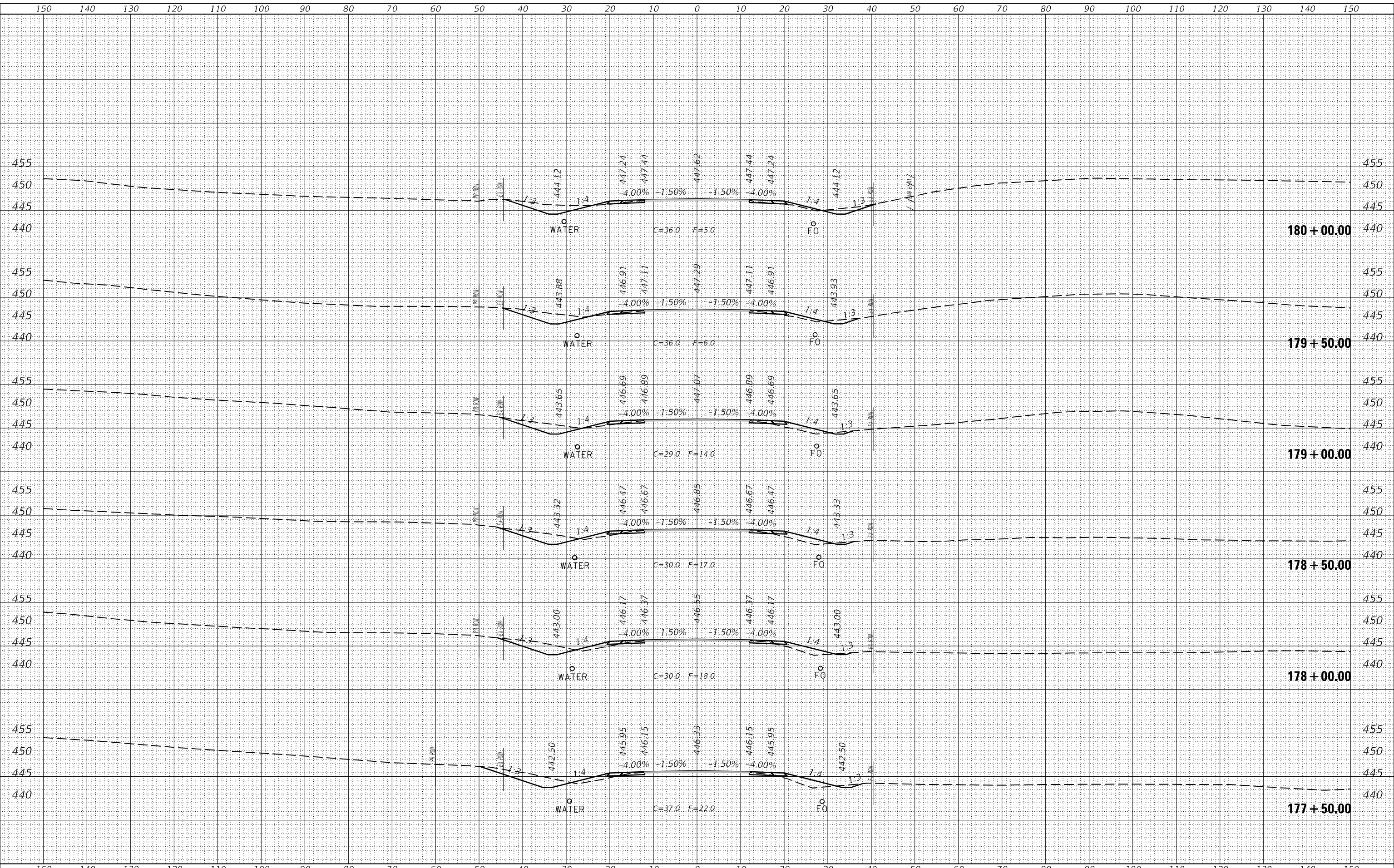
SCALE: SHEET OF SHEETS STA. 175+50.00 TO STA. 177+00.00

F.A.S. RTE. 2887	SECTION 113R-1	COUNTY WILLIAMSON	TOTAL SHEETS 486	SHEET NO. 358
CONTRACT NO. 78633				
ILLINOIS FED. AID PROJECT				

FINAL SURVEY NO.	SURVEYED	DATE
NOTE BOOK	PLOTTED	
AREAS CHECKED	TEMPLATE	
	AREAS	
	CHECKED	

ORIGINAL SURVEY NO.	SURVEYED	DATE
NOTE BOOK	PLOTTED	
AREAS CHECKED	TEMPLATE	
	AREAS	
	CHECKED	

MODEL: Definit
FILE NAME: D:\Illinois\pww\Irrigation\DOT\Documents\17833\CAD\Drawings\17833-XS-Corridor-5-6



USER NAME = ellise.krop	DESIGNED -	REVISED -
PLOT SCALE = 20,0000' / in.	DRAWN -	REVISED -
PLOT DATE = 8/20/2024	CHECKED -	REVISED -
	DATE -	REVISED -

DESIGNED -	REVISED -
DRAWN -	REVISED -
CHECKED -	REVISED -
DATE -	REVISED -

**STATE OF ILLINOIS
DEPARTMENT OF TRANSPORTATION**

CROSS SECTIONS

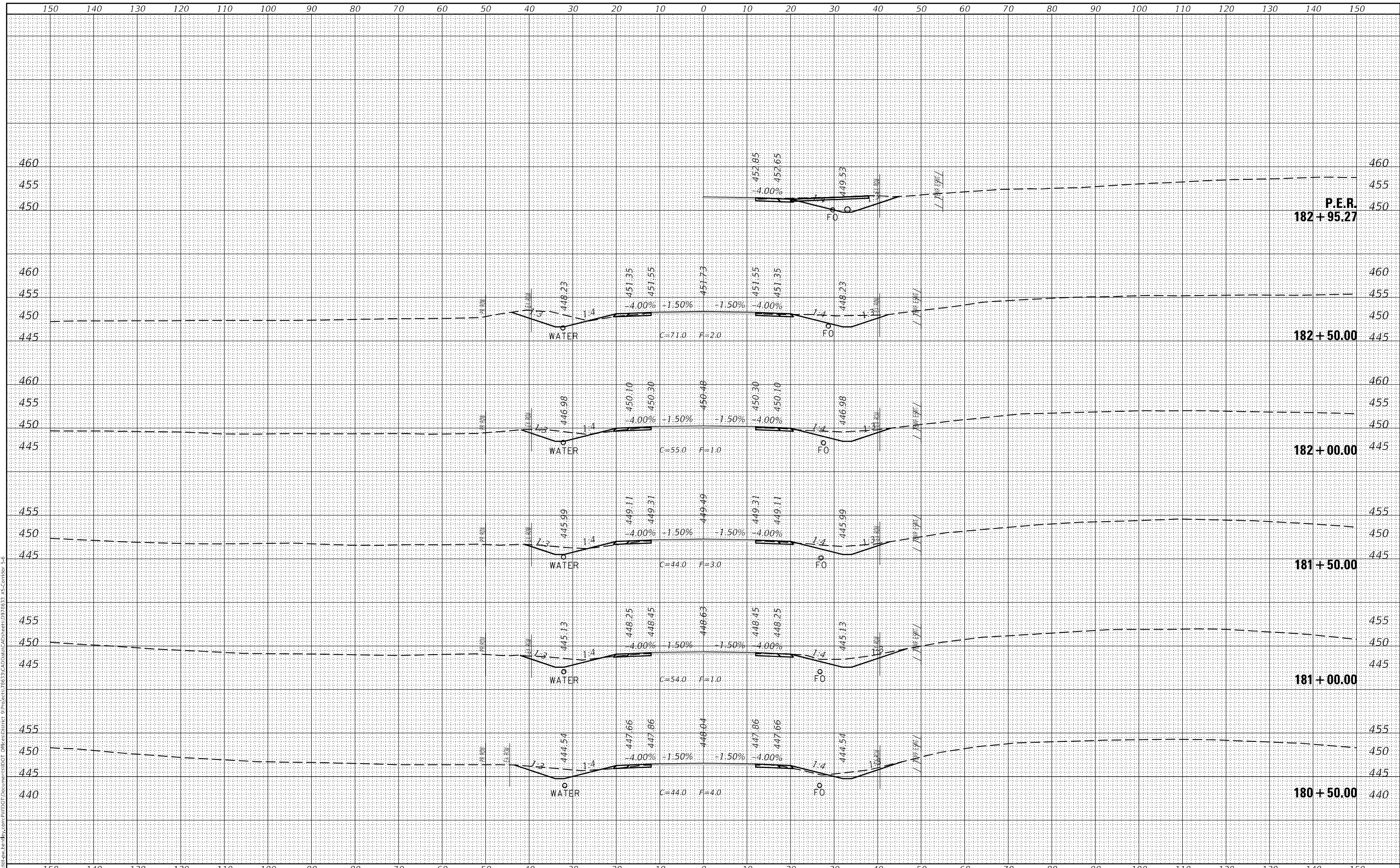
SCALE: SHEET OF SHEETS STA. 177+50.00 TO STA. 180+00.00

F.A.S. RTE.	SECTION	COUNTY	TOTAL SHEETS	SHEET NO.
2887	113R-1	WILLIAMSON	486	359
CONTRACT NO. 78633				
ILLINOIS FED. AID PROJECT				

DATE	
BY	
FINAL SURVEY	SURVEYED
NOTE BOOK	PLOTTED
NO.	TEMPLATE
	AREAS CHECKED

DATE	
BY	
ORIGINAL SURVEY	SURVEYED
NOTE BOOK	PLOTTED
NO.	TEMPLATE
	AREAS CHECKED

MODEL: Definit
 FILE NAME: D:\Illinois\pww\ben\by.com\PIV\DOT\Documents\DOT\Illinois\center\pww\8633\CAD\Drawings\978633_XS-Corridor_5-6



USER NAME	= ellise.krop
DESIGNED	-
DRAWN	-
CHECKED	-
DATE	-

REVISD	-
REVISD	-
REVISD	-
REVISD	-

**STATE OF ILLINOIS
 DEPARTMENT OF TRANSPORTATION**

CROSS SECTIONS

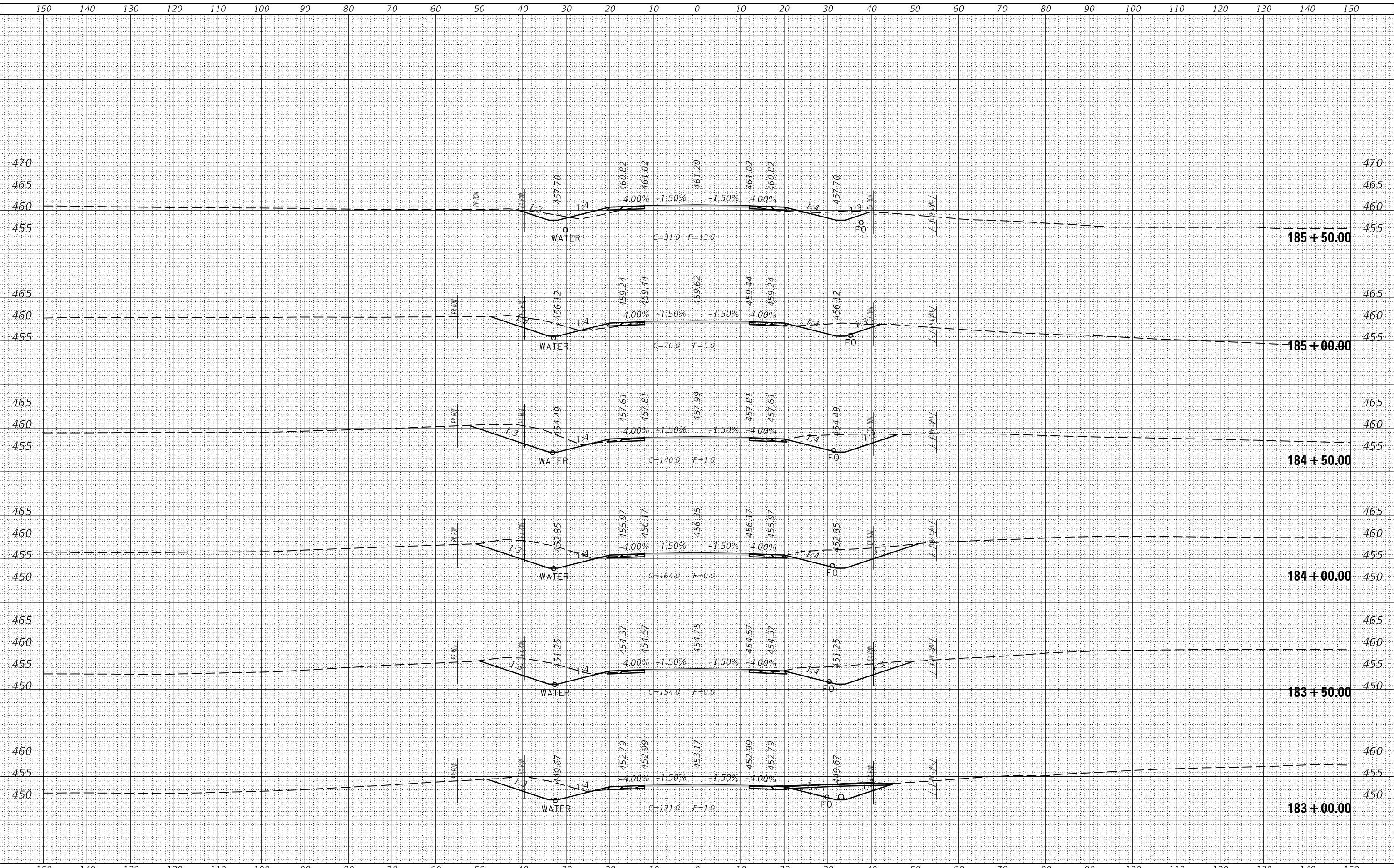
SCALE: SHEET OF SHEETS STA. 180+50.00 TO STA. 182+95.27

F.A.S. RTE.	SECTION	COUNTY	TOTAL SHEETS	SHEET NO.
2887	113R-1	WILLIAMSON	486	360
CONTRACT NO. 78633				
ILLINOIS FED. AID PROJECT				

FINAL SURVEY NO.	SURVEYED	DATE
NOTE BOOK	PLOTTED	
AREAS CHECKED	TEMPLATE	
	AREAS CHECKED	

ORIGINAL SURVEY NO.	SURVEYED	DATE
NOTE BOOK	PLOTTED	
AREAS CHECKED	TEMPLATE	
	AREAS CHECKED	

MODEL: D:\mfr\...
 FILE NAME: D:\mfr\...
 USER: ellise.krop



USER NAME = ellise.krop	DESIGNED -	REVISED -
	DRAWN -	REVISED -
PLOT SCALE = 20,000 * / in.	CHECKED -	REVISED -
PLOT DATE = 8/20/2024	DATE -	REVISED -

**STATE OF ILLINOIS
DEPARTMENT OF TRANSPORTATION**

CROSS SECTIONS

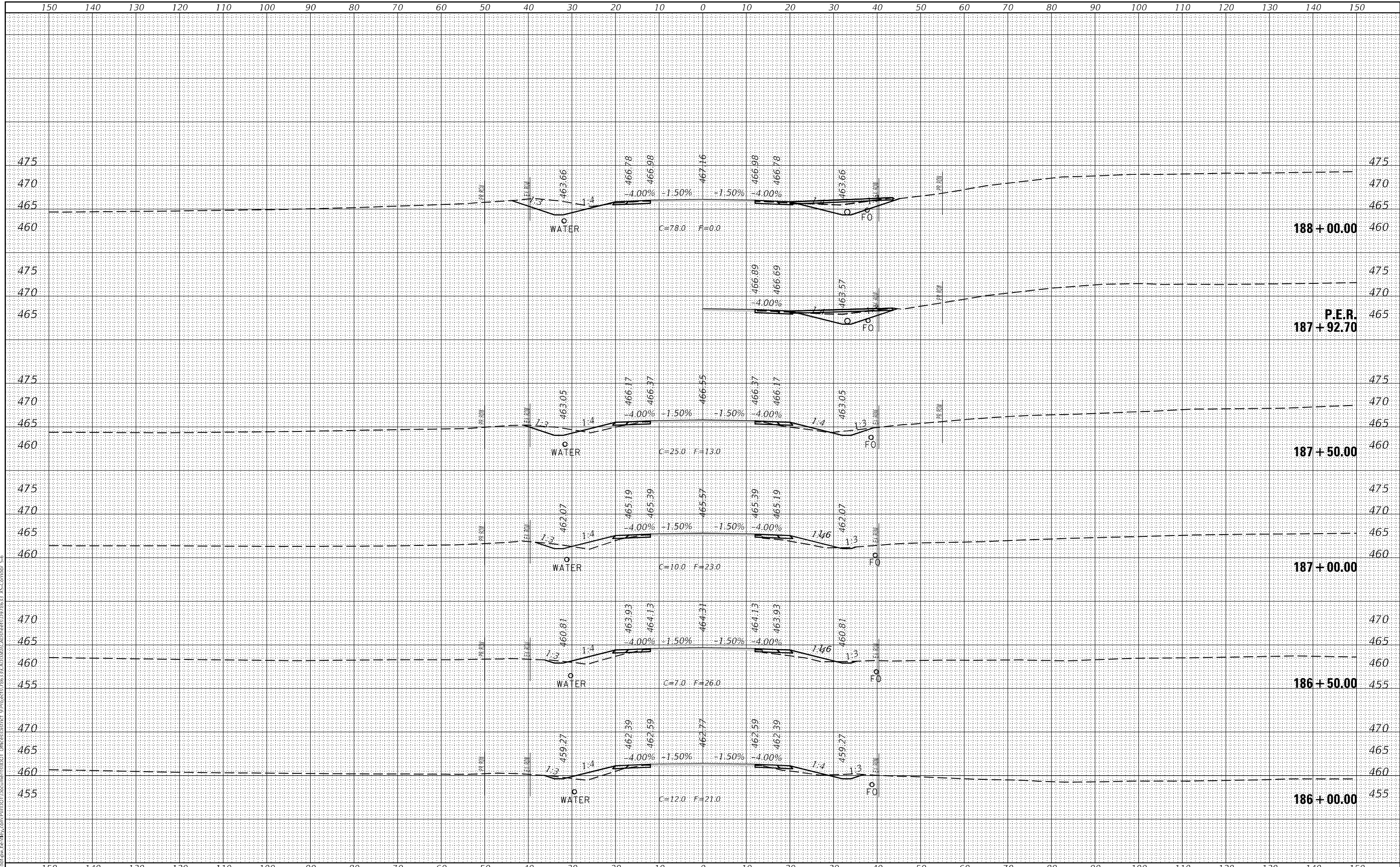
SCALE: SHEET OF SHEETS STA. 183+00.00 TO STA. 185+50.00

F.A.S. RTE. 2887	SECTION 113R-1	COUNTY WILLIAMSON	TOTAL SHEETS 486	SHEET NO. 361
CONTRACT NO. 78633				
ILLINOIS FED. AID PROJECT				

FINAL SURVEY	SURVEYED	BY	DATE
NOTE BOOK	PLOTTED		
NO.	TEMPLATE		
	AREAS CHECKED		
	AREAS CHECKED		

ORIGINAL SURVEY	SURVEYED	BY	DATE
NOTE BOOK	PLOTTED		
NO.	TEMPLATE		
	AREAS CHECKED		
	AREAS CHECKED		

MODEL: Definit
FILE NAME: \\w:\user\pw\ben\by.com\PIV\DOT Documents\187863\CAD\187863\CAD\187863 XS-Contror 5-6

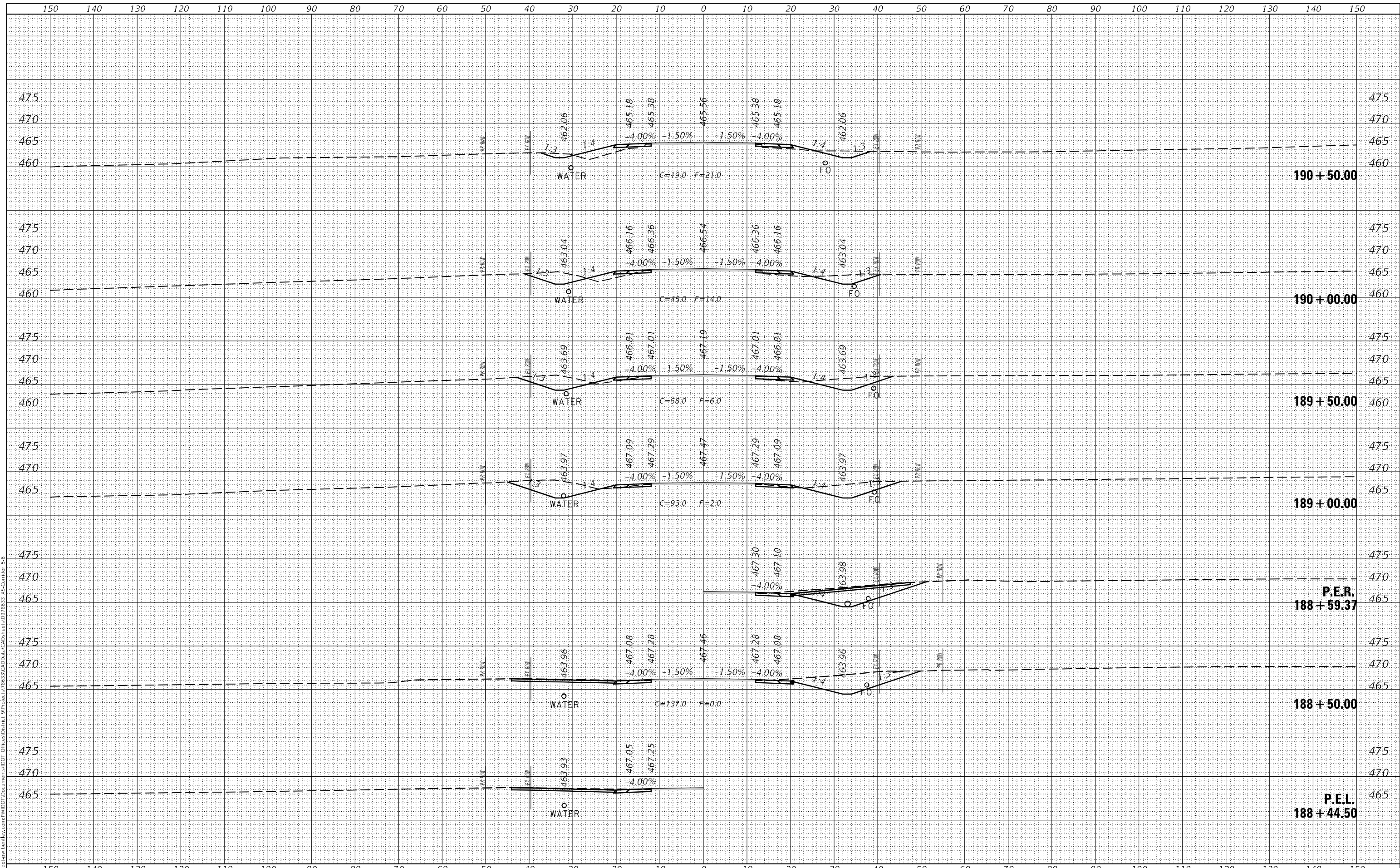


USER NAME = ellise.krop	DESIGNED -	REVISD -	STATE OF ILLINOIS DEPARTMENT OF TRANSPORTATION		CROSS SECTIONS			F.A.S. RTE.	SECTION	COUNTY	TOTAL SHEETS	SHEET NO.			
PLOT SCALE = 20,0000 * / in.	DRAWN -	REVISD -			SCALE:	SHEET	OF	SHEETS	STA. 186+00.00	TO STA. 188+00.00	2887	113R-1	WILLIAMSON	486	362
PLOT DATE = 8/20/2024	CHECKED -	REVISD -			CONTRACT NO. 78633										
	DATE -	REVISD -						ILLINOIS FED. AID PROJECT							

DATE	
BY	
FINAL SURVEY	SURVEYED
NOTE BOOK	PLOTTED
NO.	TEMPLATE
	AREAS CHECKED

DATE	
BY	
ORIGINAL SURVEY	SURVEYED
NOTE BOOK	PLOTTED
NO.	TEMPLATE
	AREAS CHECKED

MODEL: D:\mfr\...
 FILE NAME: D:\mfr\...
 PROJECT: ...



USER NAME	= ellise.krop
DESIGNED	-
DRAWN	-
CHECKED	-
DATE	-

REVISED	-
REVISED	-
REVISED	-
REVISED	-

**STATE OF ILLINOIS
DEPARTMENT OF TRANSPORTATION**

CROSS SECTIONS

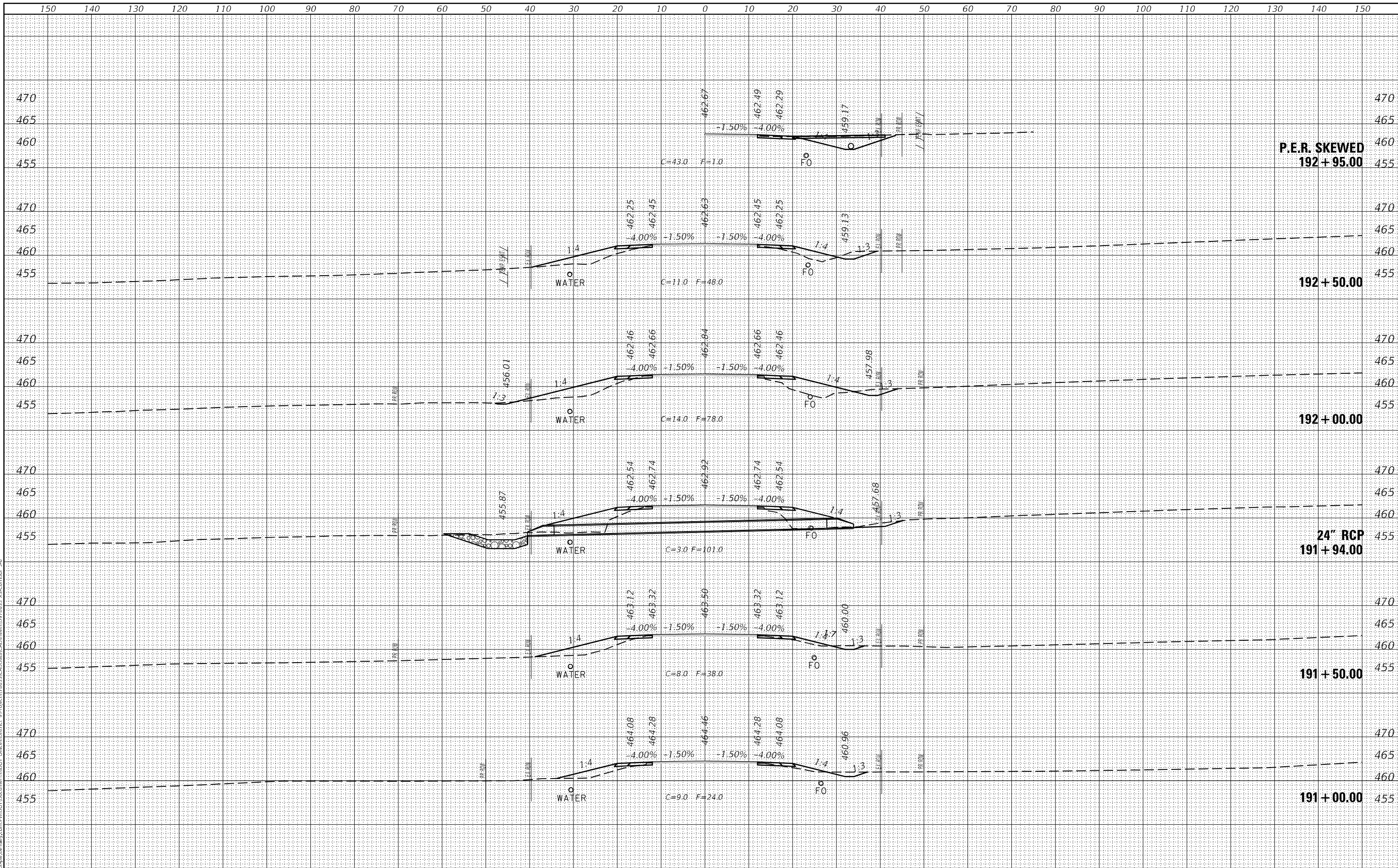
SCALE: SHEET OF SHEETS STA. 188+44.50 TO STA. 190+50.00

F.A.S. RTE.	SECTION	COUNTY	TOTAL SHEETS	SHEET NO.
2887	113R-1	WILLIAMSON	486	363
			CONTRACT NO. 78633	
ILLINOIS FED. AID PROJECT				

DATE	
BY	
SURVEYED	
PLOTTED	
TEMPLATE	
NOTE BOOK	
AREAS CHECKED	
NO.	

DATE	
BY	
SURVEYED	
PLOTTED	
TEMPLATE	
NOTE BOOK	
AREAS CHECKED	
NO.	

MODEL: D:\p11\h...
 FILE NAME: D:\p11\h...
 C:\ProgramData\CAD\Sheet197833.XS-Cont'dr-5-6



P.E.R. SKEWED
192 + 95.00

192 + 50.00

192 + 00.00

24" RCP
191 + 94.00

191 + 50.00

191 + 00.00

**STATE OF ILLINOIS
 DEPARTMENT OF TRANSPORTATION**

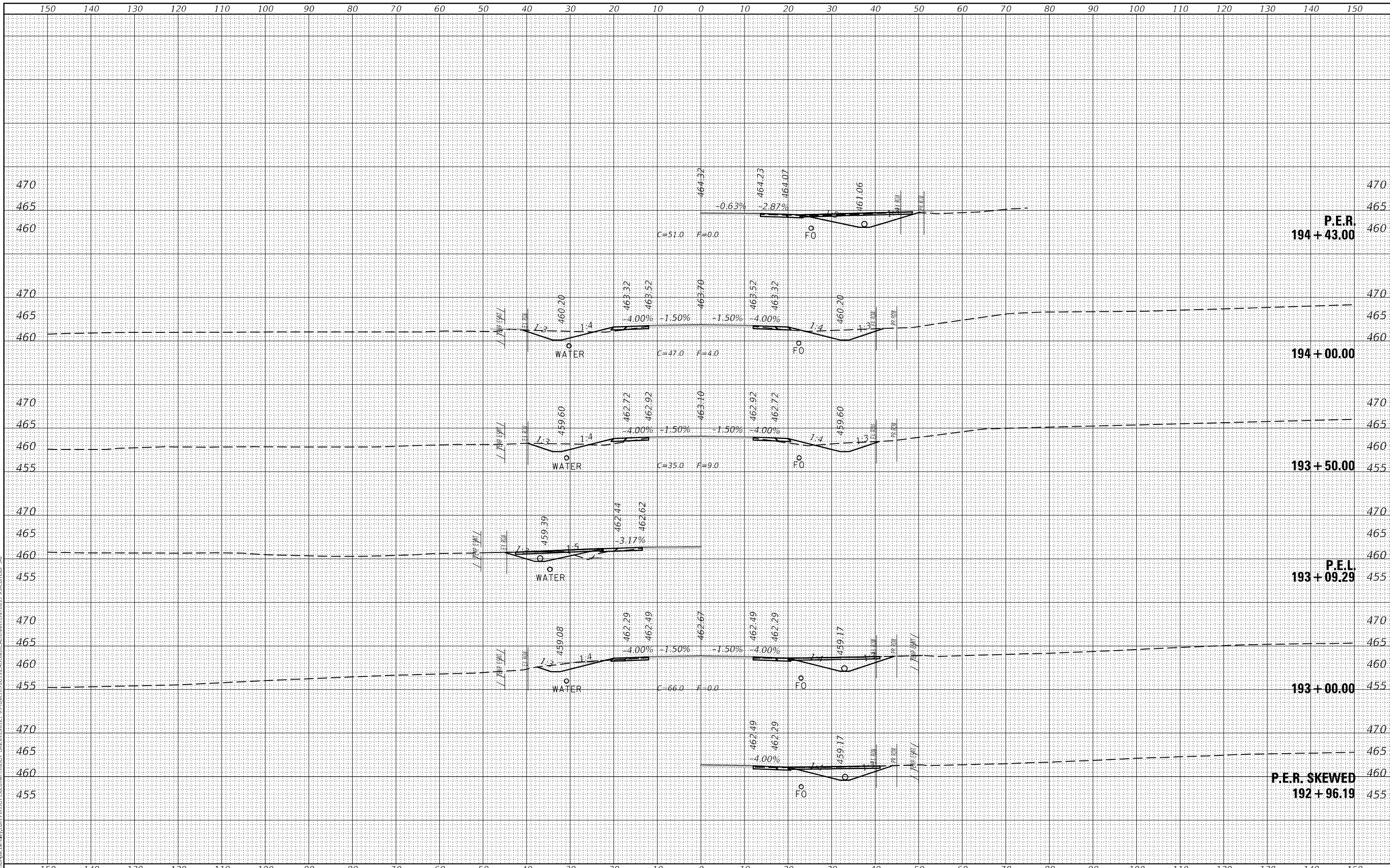
CROSS SECTIONS

USER NAME = ellise.krop	DESIGNED -	REVISD -	SCALE:	SHEET OF SHEETS	STA. 191+00.00 TO STA. 192+95.00	F.A.S. RTE. 2887	SECTION 113R-1	COUNTY WILLIAMSON	TOTAL SHEETS 486	SHEET NO. 364
PLOT SCALE = 20,000 * / in.	CHECKED -	REVISD -				CONTRACT NO. 78633				
PLOT DATE = 8/20/2024	DATE -	REVISD -				ILLINOIS FED. AID PROJECT				

FINAL SURVEY NO.	SURVEYED	DATE
NOTE BOOK	PLOTTED	
AREAS CHECKED	TEMPLATE	
	AREAS CHECKED	

ORIGINAL SURVEY NO.	SURVEYED	DATE
NOTE BOOK	PLOTTED	
AREAS CHECKED	TEMPLATE	
	AREAS CHECKED	

MODEL: Default
FILE NAME: p:\work\paw_bentley.com\p\w\DOT Documents\11021\DOT Documents\78633\CAD\Sheet\978633_XS-Contour_5-6



USER NAME = ellise.krop
PLOT SCALE = 20,0000 * / in.
PLOT DATE = 8/20/2024

DESIGNED -	REVISIED -
DRAWN -	REVISIED -
CHECKED -	REVISIED -
DATE -	REVISIED -

**STATE OF ILLINOIS
DEPARTMENT OF TRANSPORTATION**

CROSS SECTIONS

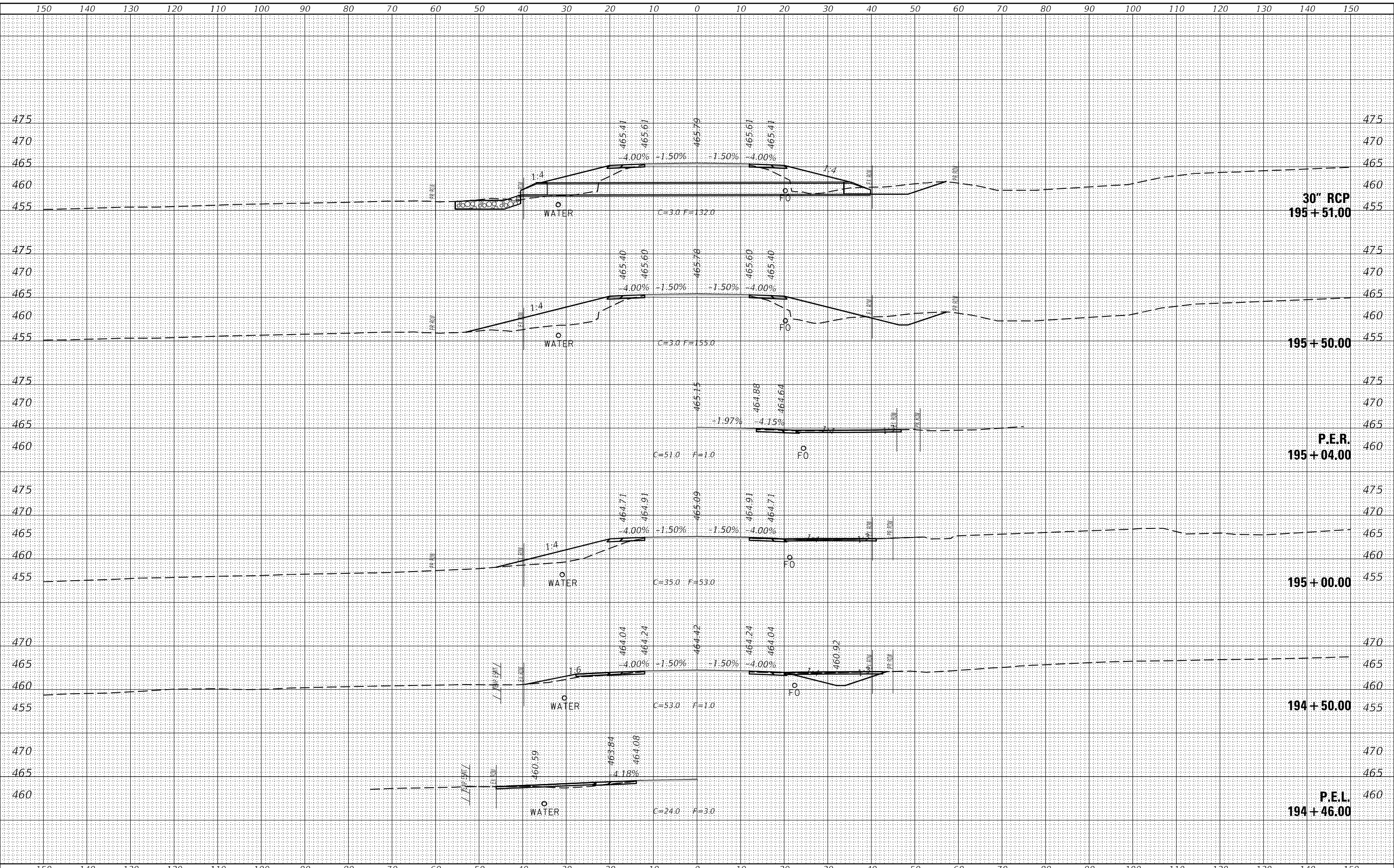
SCALE: SHEET OF SHEETS STA. 192+96.19 TO STA. 194+43.00

F.A.S. RTE. 2887	SECTION 113R-1	COUNTY WILLIAMSON	TOTAL SHEETS 486	SHEET NO. 365
CONTRACT NO. 78633			ILLINOIS FED. AID PROJECT	

FINAL SURVEY	SURVEYED
NOTE BOOK NO.	PLOTTED
NO.	TEMPLATE
	AREAS CHECKED

ORIGINAL SURVEY	SURVEYED
NOTE BOOK NO.	PLOTTED
	TEMPLATE
	AREAS CHECKED

MODEL: Definit
FILE NAME: p:\w\ill-epw-berliny.com\PIV\DOT Documents\81378633\CAD\Sheet\978633 XS-Contour 5-6



**STATE OF ILLINOIS
DEPARTMENT OF TRANSPORTATION**

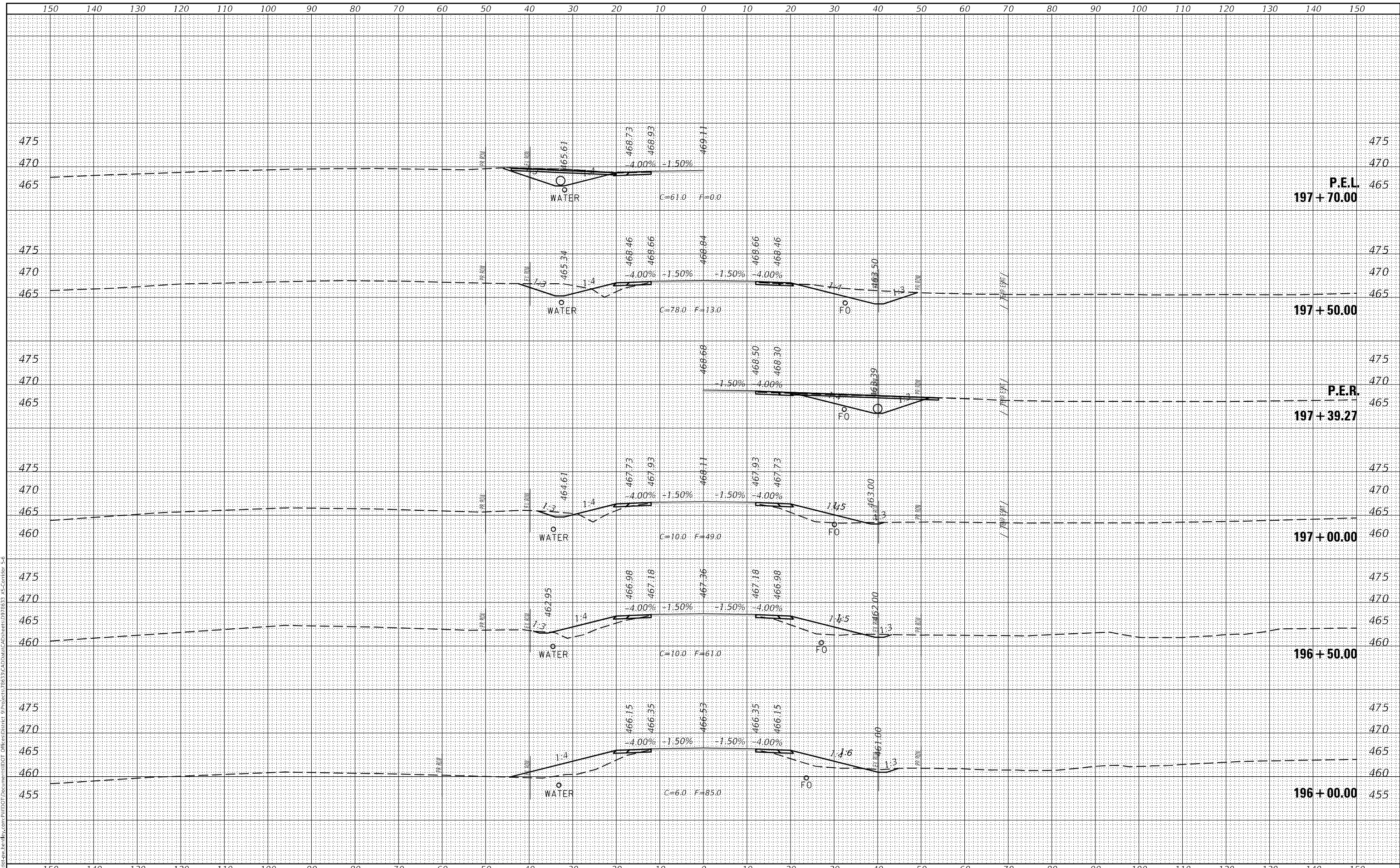
CROSS SECTIONS

USER NAME = ellse.krop	DESIGNED -	REVISD -	SCALE: SHEET OF SHEETS STA. 194+46.00 TO STA. 195+51.00	F.A.S. RTE. 2887	SECTION 113R-1	COUNTY WILLIAMSON	TOTAL SHEETS 486	SHEET NO. 366
PLOT SCALE = 20,0000' / in.	DRAWN -	REVISD -						
PLOT DATE = 8/20/2024	CHECKED -	REVISD -						
	DATE -	REVISD -		CONTRACT NO. 78633		ILLINOIS FED. AID PROJECT		

DATE	
BY	
FINAL SURVEY	SURVEYED
NOTE BOOK	PLOTTED
NO.	TEMPLATE
	AREAS CHECKED

DATE	
BY	
ORIGINAL SURVEY	SURVEYED
NOTE BOOK	PLOTTED
NO.	TEMPLATE
	AREAS CHECKED

MODEL: D:\mfr\...
 FILE NAME: D:\mfr\...
 PROJECT: ...



**STATE OF ILLINOIS
DEPARTMENT OF TRANSPORTATION**

CROSS SECTIONS

USER NAME = ellise.krop
 PLOT SCALE = 20,0000 * / in.
 PLOT DATE = 8/20/2024

DESIGNED -
 DRAWN -
 CHECKED -
 DATE -

REVISED -
 REVISED -
 REVISED -
 REVISED -

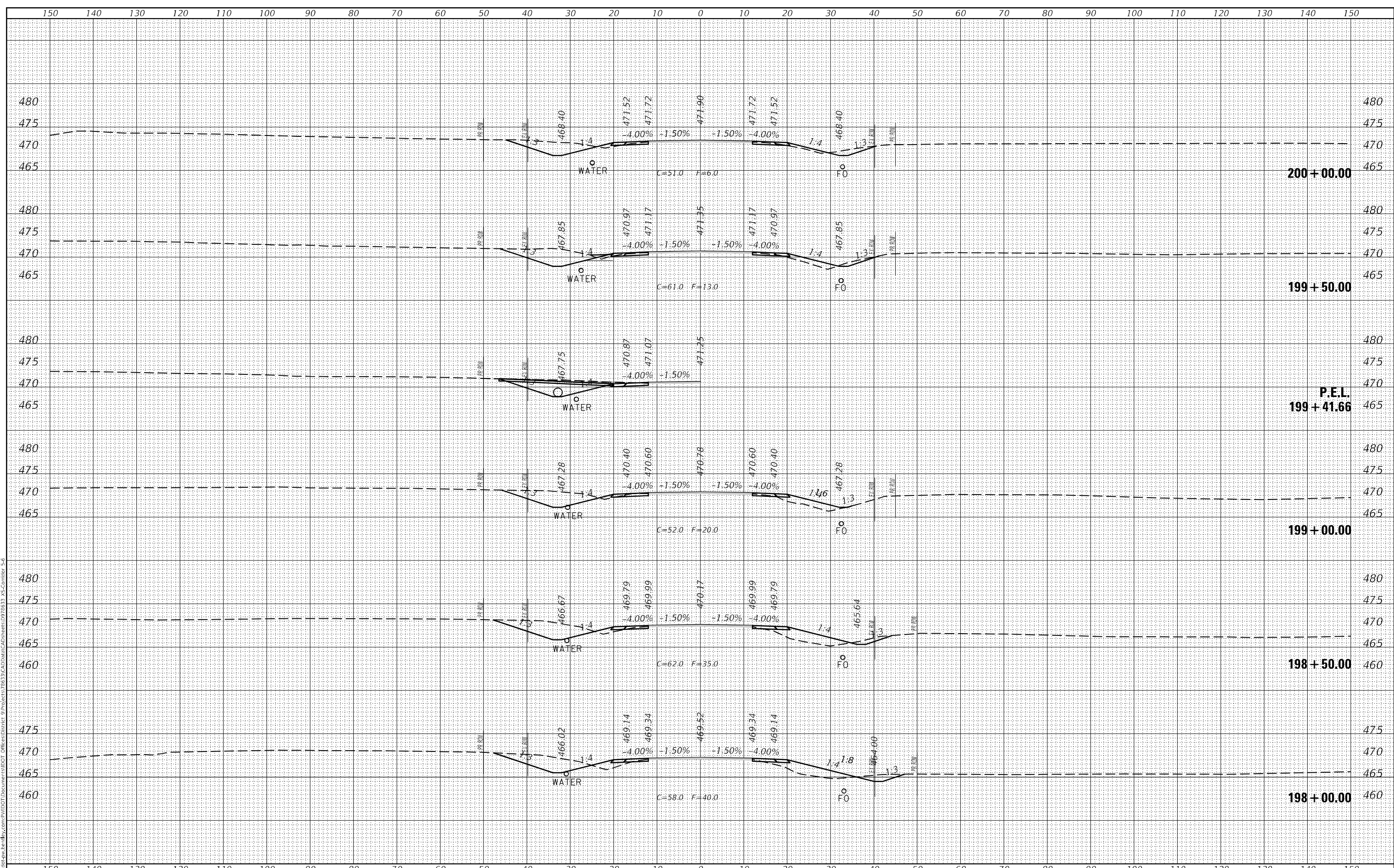
SCALE: SHEET OF SHEETS STA. 196+00.00 TO STA. 197+70.00

F.A.S. RTE.	SECTION	COUNTY	TOTAL SHEETS	SHEET NO.
2887	113R-1	WILLIAMSON	486	367
CONTRACT NO. 78633			ILLINOIS FED. AID PROJECT	

DATE	
BY	
FINAL SURVEY	SURVEYED
NOTE BOOK	PLOTTED
NO.	TEMPLATE
	AREAS CHECKED

DATE	
BY	
ORIGINAL SURVEY	SURVEYED
NOTE BOOK	PLOTTED
NO.	TEMPLATE
	AREAS CHECKED

MODEL: Definit
FILE NAME: p:\wll\definit\pww\DOT Documents\1113R-1\DOT Documents\1113R-1\CAD\Drawings\1113R-1\1113R-1-XS-CrossSec-5-6



**STATE OF ILLINOIS
DEPARTMENT OF TRANSPORTATION**

CROSS SECTIONS

USER NAME = ellise.krop
DESIGNED -
REVISIED -
DRAWN -
REVISIED -
CHECKED -
REVISIED -
DATE -
REVISIED -

DESIGNED -
REVISIED -
DRAWN -
REVISIED -
CHECKED -
REVISIED -
DATE -
REVISIED -

DESIGNED -
REVISIED -
DRAWN -
REVISIED -
CHECKED -
REVISIED -
DATE -
REVISIED -

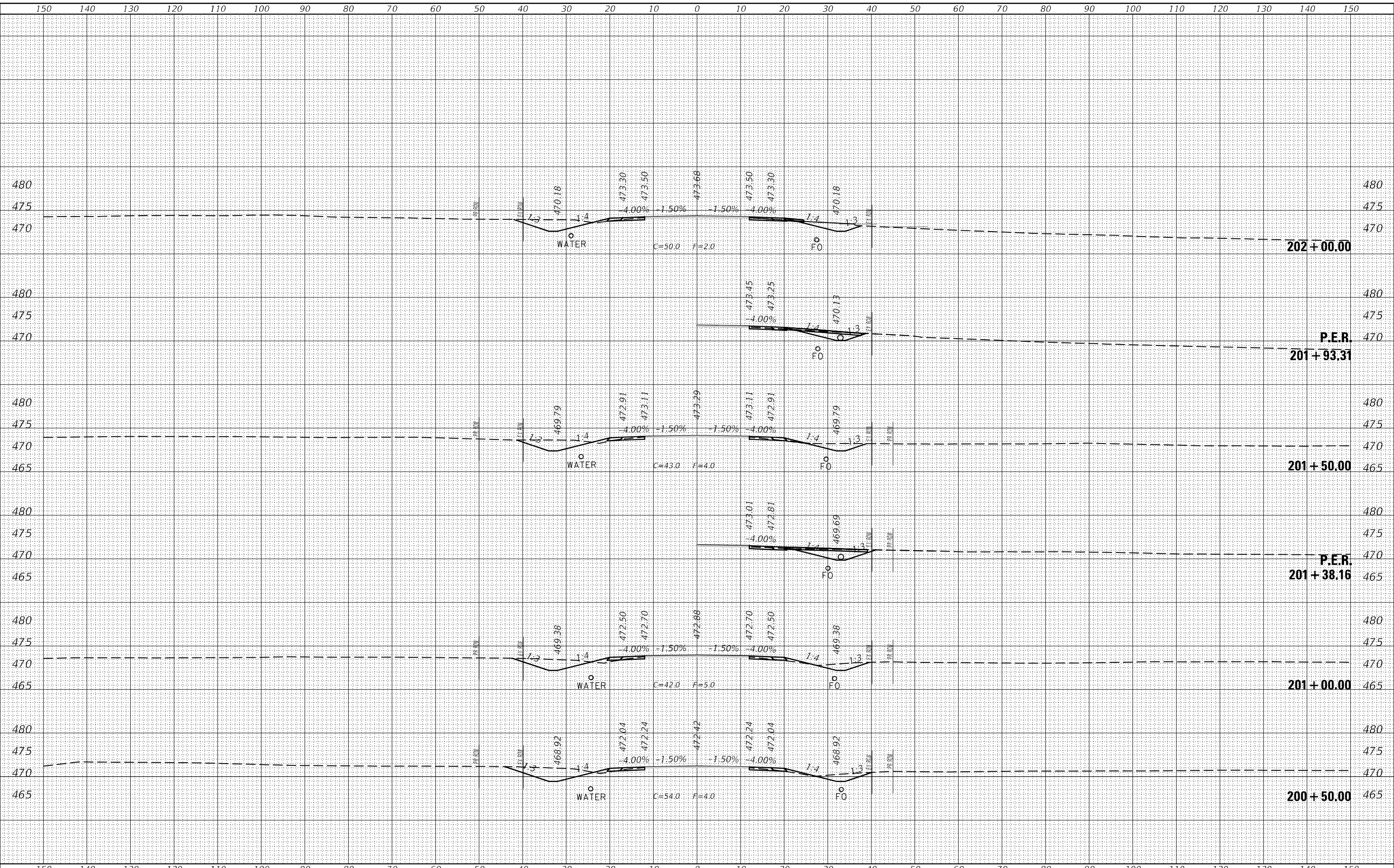
SCALE:	SHEET	OF	SHEETS	STA. 198+00.00	TO STA. 200+00.00
--------	-------	----	--------	----------------	-------------------

F.A.S. RTE.	SECTION	COUNTY	TOTAL SHEETS	SHEET NO.
2887	113R-1	WILLIAMSON	486	368
				CONTRACT NO. 78633
		ILLINOIS	FED. AID PROJECT	

FINAL SURVEY NO.	SURVEYED	DATE
NOTE BOOK	PLOTTED	
AREAS CHECKED	TEMPLATE	
	AREAS CHECKED	

ORIGINAL SURVEY NO.	SURVEYED	DATE
	PLOTTED	
	TEMPLATE	
	AREAS CHECKED	

MODEL: D:\mfr\...
 FILE NAME: D:\mfr\...
 PLOT DATE = 8/20/2024



USER NAME = ellise.krop	DESIGNED -	REVISED -
PLOT SCALE = 20,0000' / in.	DRAWN -	REVISED -
PLOT DATE = 8/20/2024	CHECKED -	REVISED -
	DATE -	REVISED -

**STATE OF ILLINOIS
 DEPARTMENT OF TRANSPORTATION**

CROSS SECTIONS

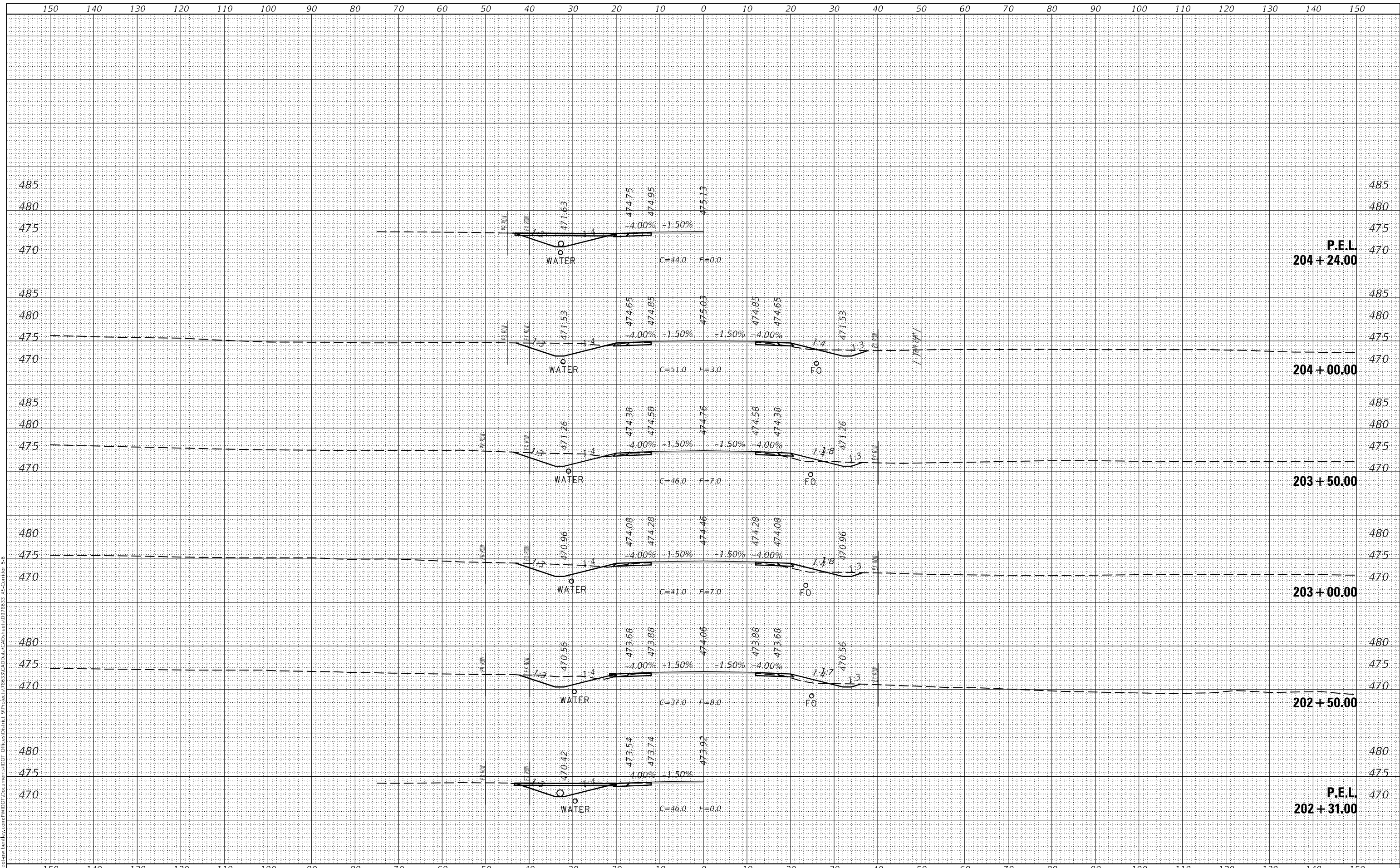
SCALE: SHEET OF SHEETS STA. 200+50.00 TO STA. 202+00.00

F.A.S. RTE. 2887	SECTION 113R-1	COUNTY WILLIAMSON	TOTAL SHEETS 486	SHEET NO. 369
			CONTRACT NO. 78633	
		ILLINOIS	FED. AID PROJECT	

FINAL SURVEY NO.	SURVEYED	DATE
NOTE BOOK	PLOTTED	
AREAS CHECKED	TEMPLATE	
	AREAS CHECKED	

ORIGINAL SURVEY NO.	SURVEYED	DATE
NOTE BOOK	PLOTTED	
AREAS CHECKED	TEMPLATE	
	AREAS CHECKED	

MODEL: D:\mfr\...
 FILE NAME: D:\mfr\...
 USER: ellise.krop



**STATE OF ILLINOIS
 DEPARTMENT OF TRANSPORTATION**

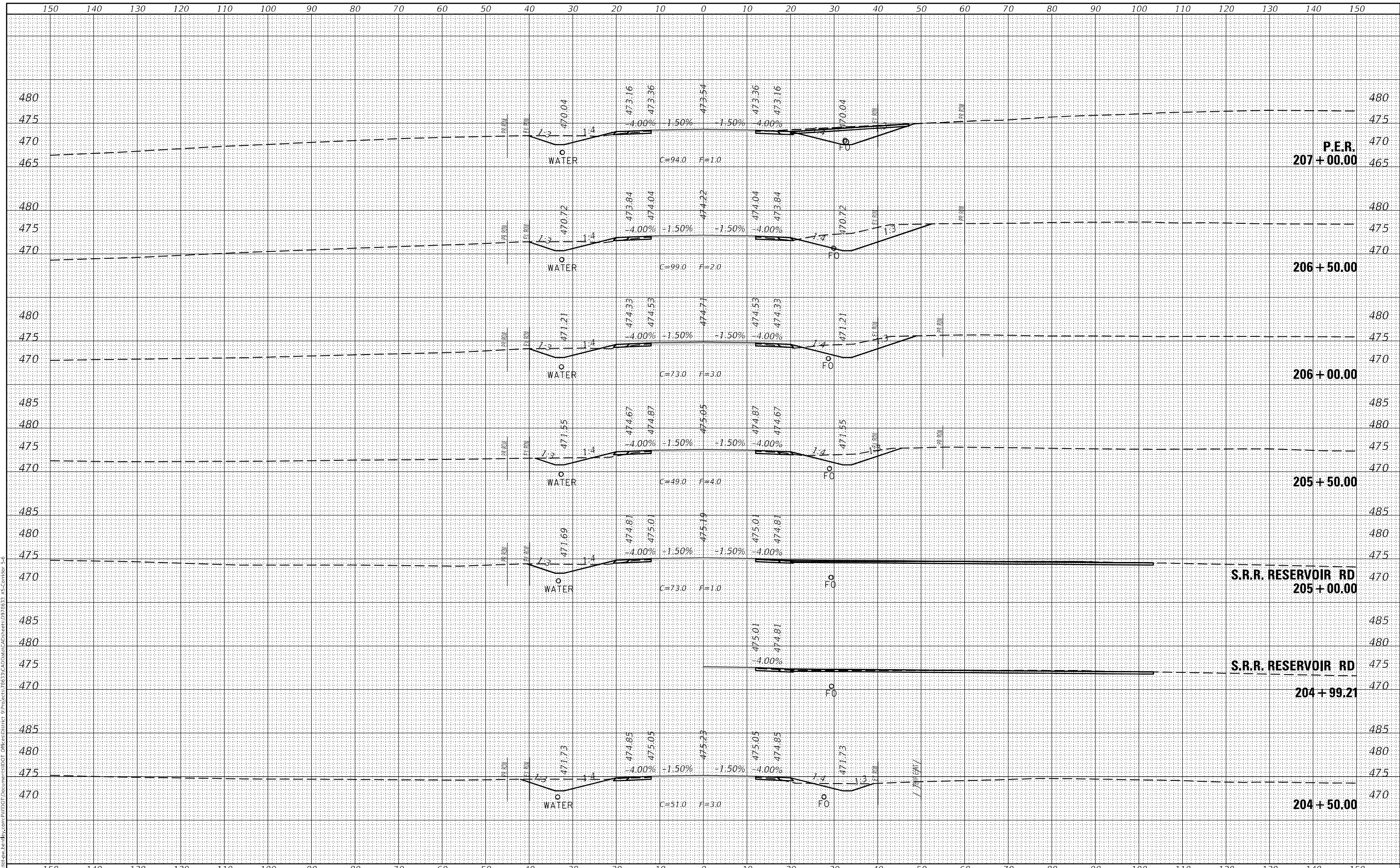
CROSS SECTIONS

USER NAME = ellise.krop	DESIGNED -	REVISED -	SCALE: SHEET OF SHEETS STA. 202+31.00 TO STA. 204+24.00	F.A.S. RTE. 2887	SECTION 113R-1	COUNTY WILLIAMSON	TOTAL SHEETS 486	SHEET NO. 370
PLOT SCALE = 20,000' = 1"	CHECKED -	REVISED -					CONTRACT NO. 78633	
PLOT DATE = 8/20/2024	DATE -	REVISED -					ILLINOIS FED. AID PROJECT	

DATE	
BY	
FINAL SURVEY	SURVEYED
NOTE BOOK	PLOTTED
NO.	TEMPLATE
	AREAS CHECKED

DATE	
BY	
ORIGINAL SURVEY	SURVEYED
NOTE BOOK	PLOTTED
NO.	TEMPLATE
	AREAS CHECKED

MODEL: Definit
 FILE NAME: p:\work\paw_bentley.com\p\1101\DOT Documents\1101\DOT Documents\78633\CAD\Drawings\978633_XS-Contour_5-6



USER NAME	= ellise.krop
DESIGNED	-
DRAWN	-
CHECKED	-
DATE	-

REVISD	-
REVISD	-
REVISD	-
REVISD	-

**STATE OF ILLINOIS
DEPARTMENT OF TRANSPORTATION**

CROSS SECTIONS

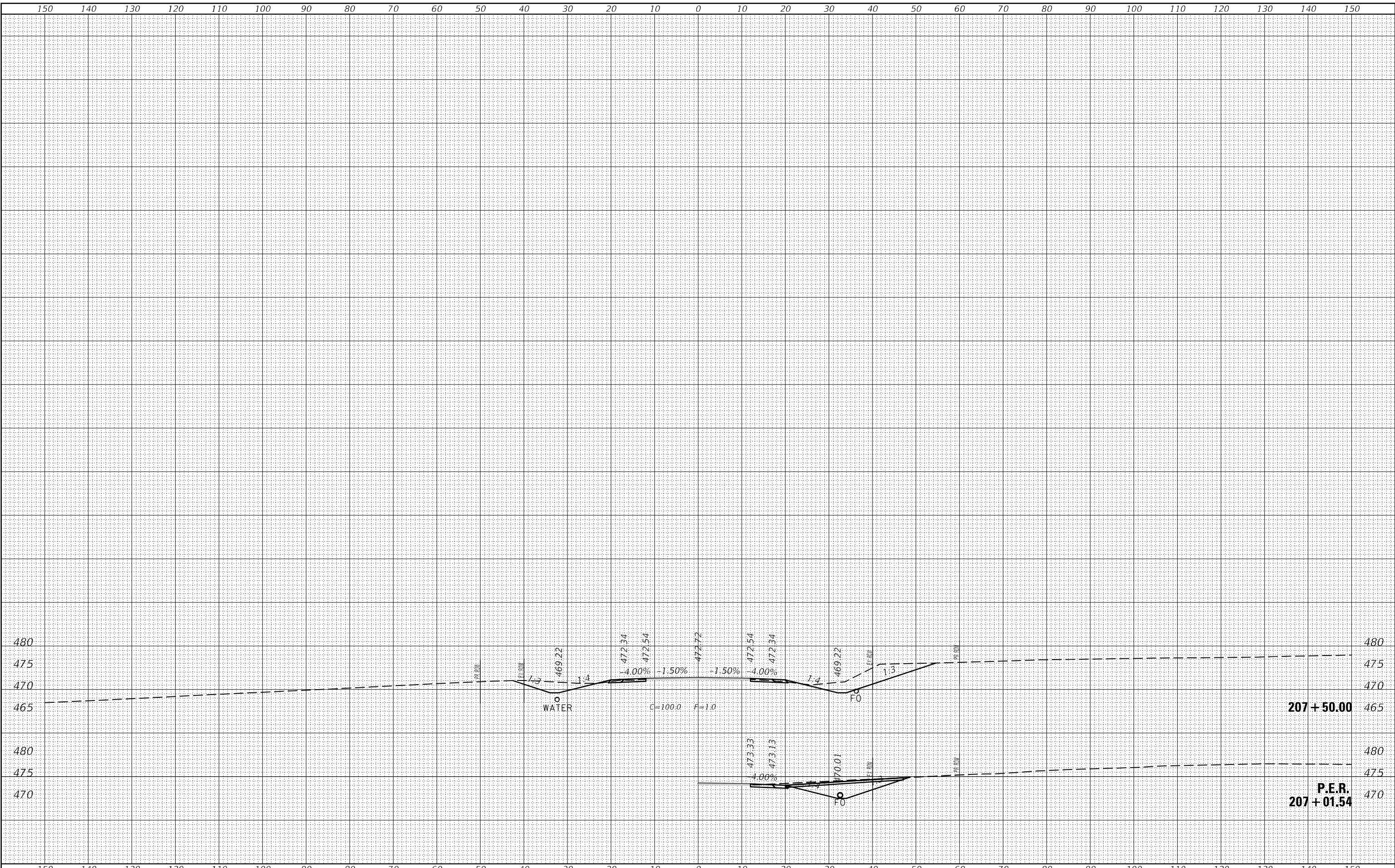
SCALE: SHEET OF SHEETS STA. 204+50.00 TO STA. 207+00.00

F.A.S. RTE.	SECTION	COUNTY	TOTAL SHEETS	SHEET NO.
2887	113R-1	WILLIAMSON	486	371
			CONTRACT NO. 78633	
			ILLINOIS FED. AID PROJECT	

FINAL SURVEY NO.	SURVEYED	DATE
NOTE BOOK	PLOTTED	
AREAS CHECKED	TEMPLATE	
	AREAS CHECKED	

ORIGINAL SURVEY NO.	SURVEYED	DATE
NOTE BOOK	PLOTTED	
AREAS CHECKED	TEMPLATE	
	AREAS CHECKED	

MODEL: Definit
FILE NAME: D:\Illinois\pww\ben\by.com\PIV\DOT\Documents\DOT Office\center\p\p\8633\CAD\Drawings\978633 XS-Corridor 5-6



207 + 50.00

P.E.R.
207 + 01.54

USER NAME = ellise.krop
DESIGNED -
DRAWN -
PLOT SCALE = 20,0000 * / in.
PLOT DATE = 8/20/2024

DESIGNED -
DRAWN -
CHECKED -
DATE -

REVISED -
REVISED -
REVISED -
REVISED -

STATE OF ILLINOIS
DEPARTMENT OF TRANSPORTATION

CROSS SECTIONS

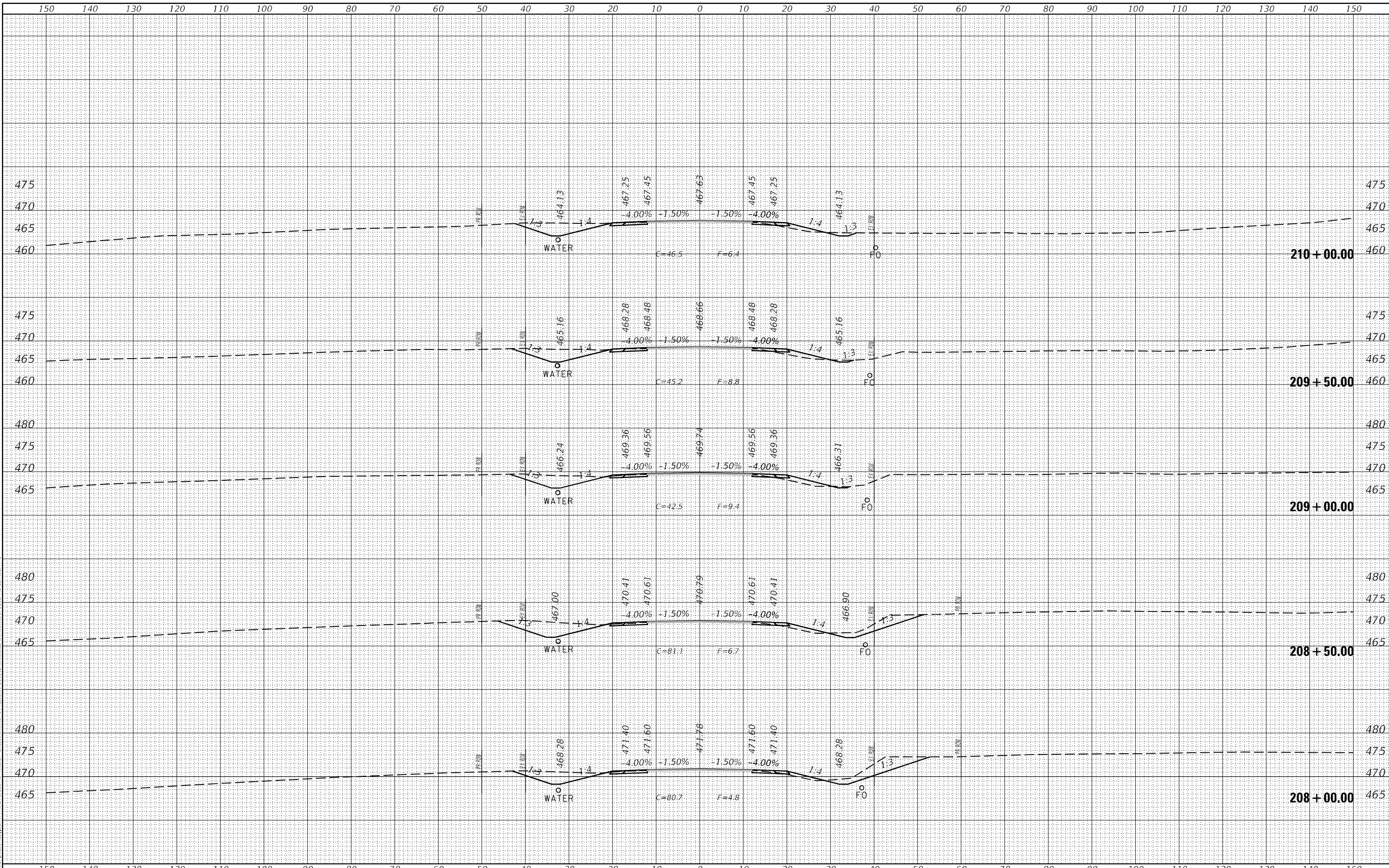
SCALE: SHEET OF SHEETS STA. 207+01.54 TO STA. 207+50.00

F.A.S. RTE. 2887	SECTION 113R-1	COUNTY WILLIAMSON	TOTAL SHEETS 486	SHEET NO. 372
			CONTRACT NO. 78633	
ILLINOIS			FED. AID PROJECT	

BY		DATE	
FINAL	SURVEYED	PLOTTED	DATE
NO.	NOTE BOOK	TEMPLATE	NO.
		AREAS CHECKED	

BY		DATE	
ORIGINAL	SURVEYED	PLOTTED	DATE
NO.	NOTE BOOK	TEMPLATE	NO.
		AREAS CHECKED	

MODEL: Default
FILE NAME: D:\Illinois\pww\hwy\com\pww\DOT\Documents\113R-1\113R-1\CAD\Drawings\978633\CrossSection7-8



USER NAME = ellipse.krop	DESIGNED -	REVISED -
PLOT SCALE = 20,0000' / in.	DRAWN -	REVISED -
PLOT DATE = 8/20/2024	CHECKED -	REVISED -
	DATE -	REVISED -

**STATE OF ILLINOIS
DEPARTMENT OF TRANSPORTATION**

CROSS SECTION

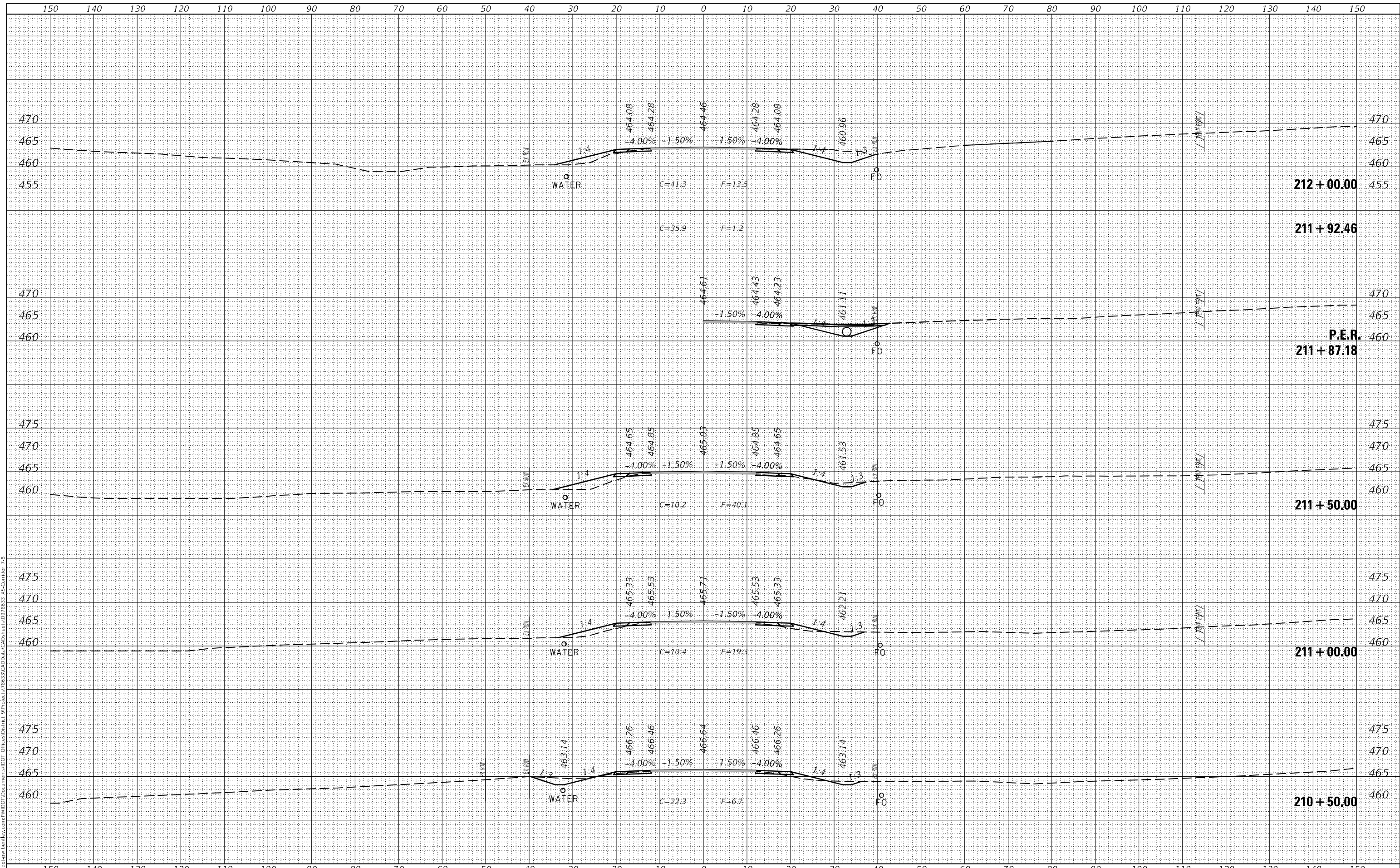
SCALE: SHEET OF SHEETS STA. 208+00.00 TO STA. 210+00.00

F.A.S. RTE.	SECTION	COUNTY	TOTAL SHEETS	SHEET NO.
2887	113R-1	WILLIAMSON	486	373
CONTRACT NO. 78633				
ILLINOIS FED. AID PROJECT				

DATE	
BY	
FINAL SURVEY	SURVEYED
NOTE BOOK	PLOTTED
NO.	TEMPLATE
	AREAS CHECKED

DATE	
BY	
ORIGINAL SURVEY	SURVEYED
NOTE BOOK	PLOTTED
NO.	TEMPLATE
	AREAS CHECKED

MODEL: Definit
 FILE NAME: \\sullivan-pw-bentley.com\pwworkspace\Illinois\DOT\Document\DOT Office\center 819646178633\CAD\Draw\CAD\Sheet\978633_XS-Contrb7-78



USER NAME	= ellise.krop
DESIGNED	-
DRAWN	-
CHECKED	-
DATE	-

REVISD	-
REVISD	-
REVISD	-
REVISD	-

**STATE OF ILLINOIS
 DEPARTMENT OF TRANSPORTATION**

CROSS SECTION

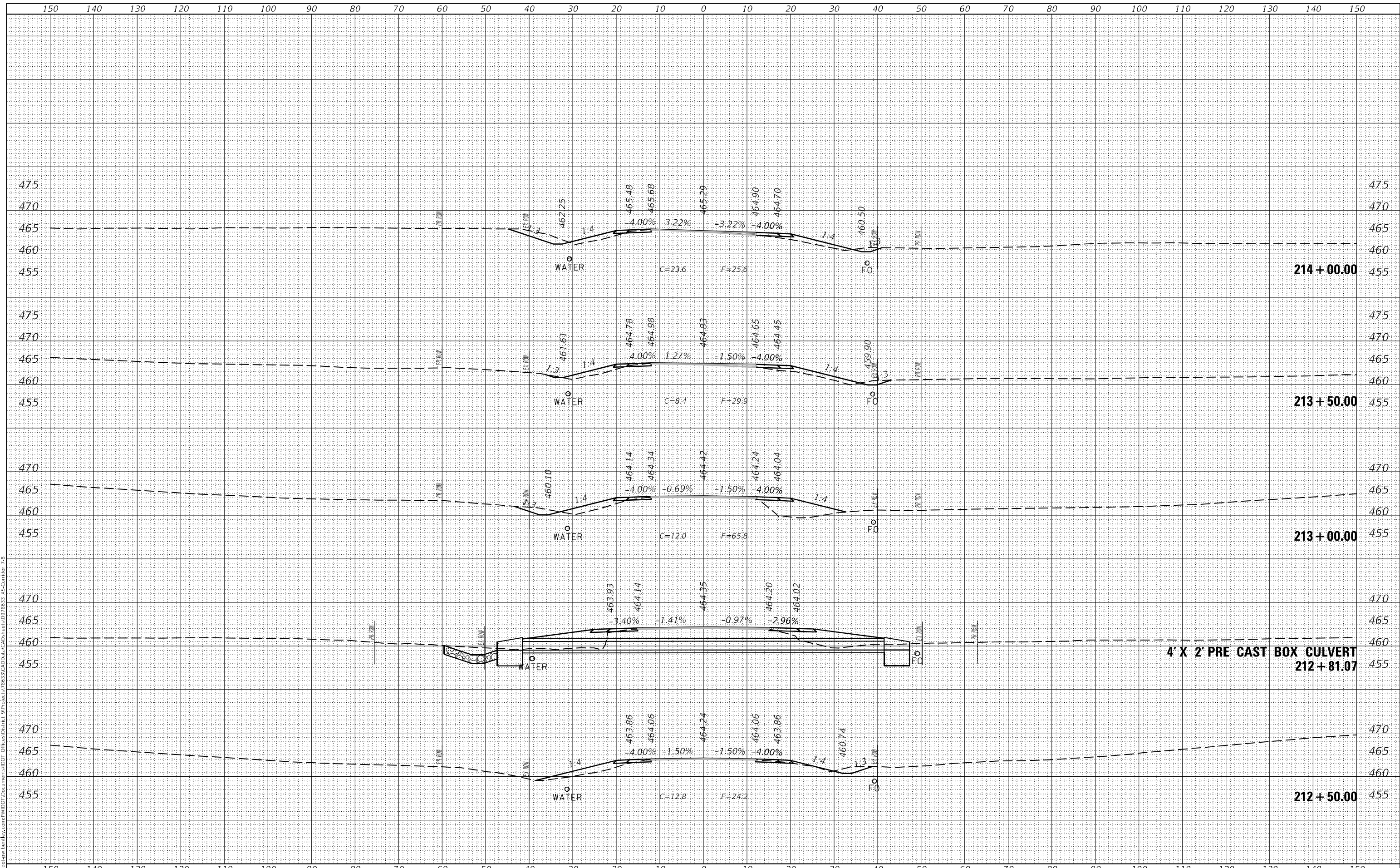
SCALE: SHEET OF SHEETS STA. 210+50.00 TO STA. 212+00.00

F.A.S. RTE.	SECTION	COUNTY	TOTAL SHEETS	SHEET NO.
2887	113R-1	WILLIAMSON	486	374
			CONTRACT NO. 78633	
ILLINOIS FED. AID PROJECT				

FINAL SURVEY NO.	SURVEYED	DATE
NOTE BOOK	PLOTTED	
AREAS CHECKED	TEMPLATE	
	AREAS CHECKED	

ORIGINAL SURVEY NO.	SURVEYED	DATE
NOTE BOOK	PLOTTED	
AREAS CHECKED	TEMPLATE	
	AREAS CHECKED	

MODEL: D:\msh\p\...
 FILE NAME: D:\msh\p\...
 PROJECT: 78633-CAD\Drawings\978633-XS-Contrb7-78



USER NAME = ellise.krop	DESIGNED -	REVISED -
	DRAWN -	REVISED -
PLOT SCALE = 20,0000 * / in.	CHECKED -	REVISED -
PLOT DATE = 8/20/2024	DATE -	REVISED -

**STATE OF ILLINOIS
DEPARTMENT OF TRANSPORTATION**

CROSS SECTION

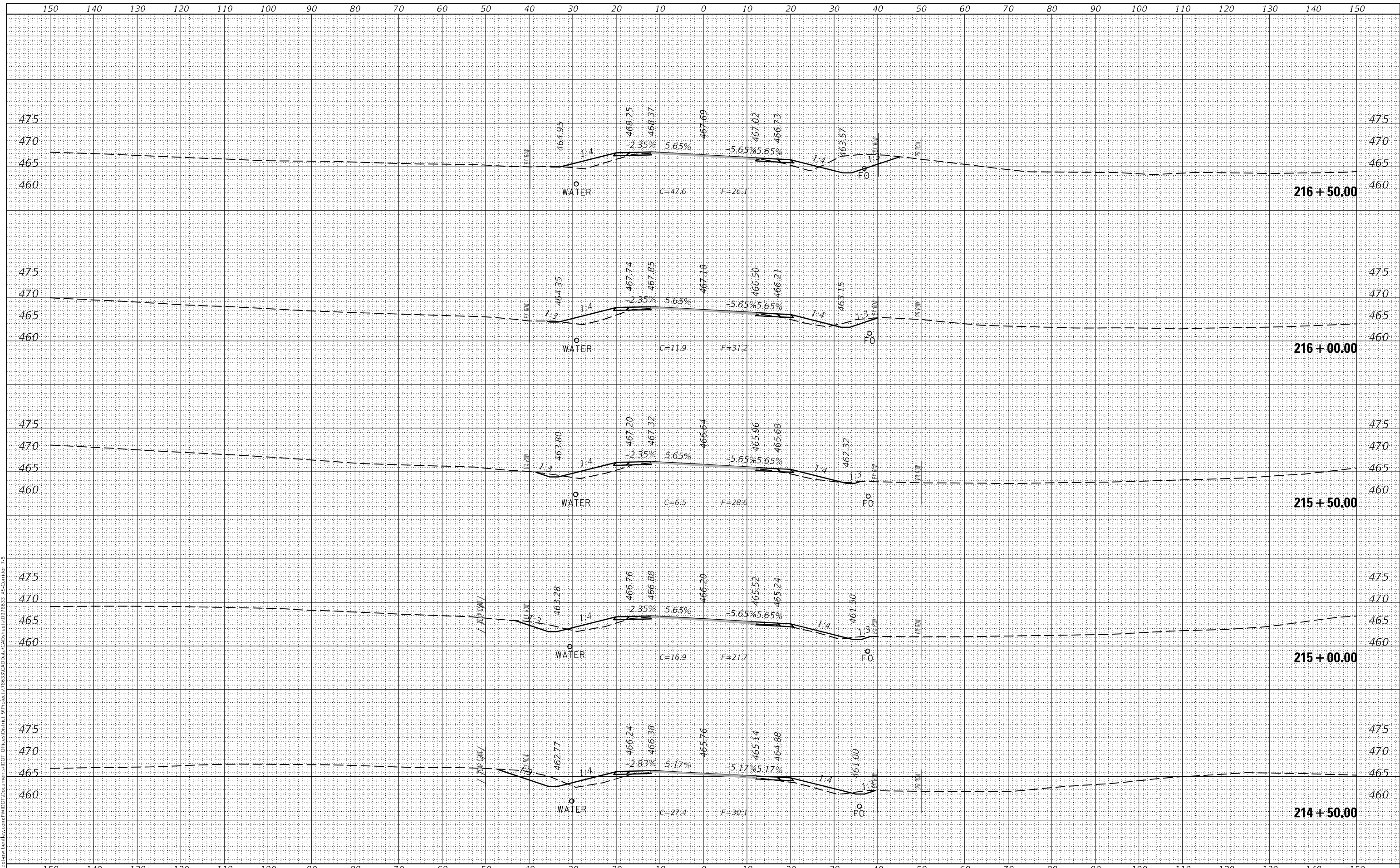
SCALE: SHEET OF SHEETS STA. 212+50.00 TO STA. 214+00.00

F.A.S. RTE. 2887	SECTION 113R-1	COUNTY WILLIAMSON	TOTAL SHEETS 486	SHEET NO. 375
CONTRACT NO. 78633				
ILLINOIS FED. AID PROJECT				

DATE	
BY	
FINAL SURVEY	SURVEYED
NOTE BOOK	PLOTTED
NO.	TEMPLATE
	AREAS CHECKED

DATE	
BY	
ORIGINAL SURVEY	SURVEYED
NOTE BOOK	PLOTTED
NO.	TEMPLATE
	AREAS CHECKED

MODEL: Definit
 FILE NAME: \\sullivan-pw-bentley.com\pwwork\Documents\DOT\Illinois\DOT\Documents\78633\CAD\Drawings\978633_XS-Corridor_7-8



USER NAME = ellise.krop	DESIGNED -	REVISED -
	DRAWN -	REVISED -
PLOT SCALE = 20,0000 * / in.	CHECKED -	REVISED -
PLOT DATE = 8/20/2024	DATE -	REVISED -

**STATE OF ILLINOIS
DEPARTMENT OF TRANSPORTATION**

CROSS SECTION

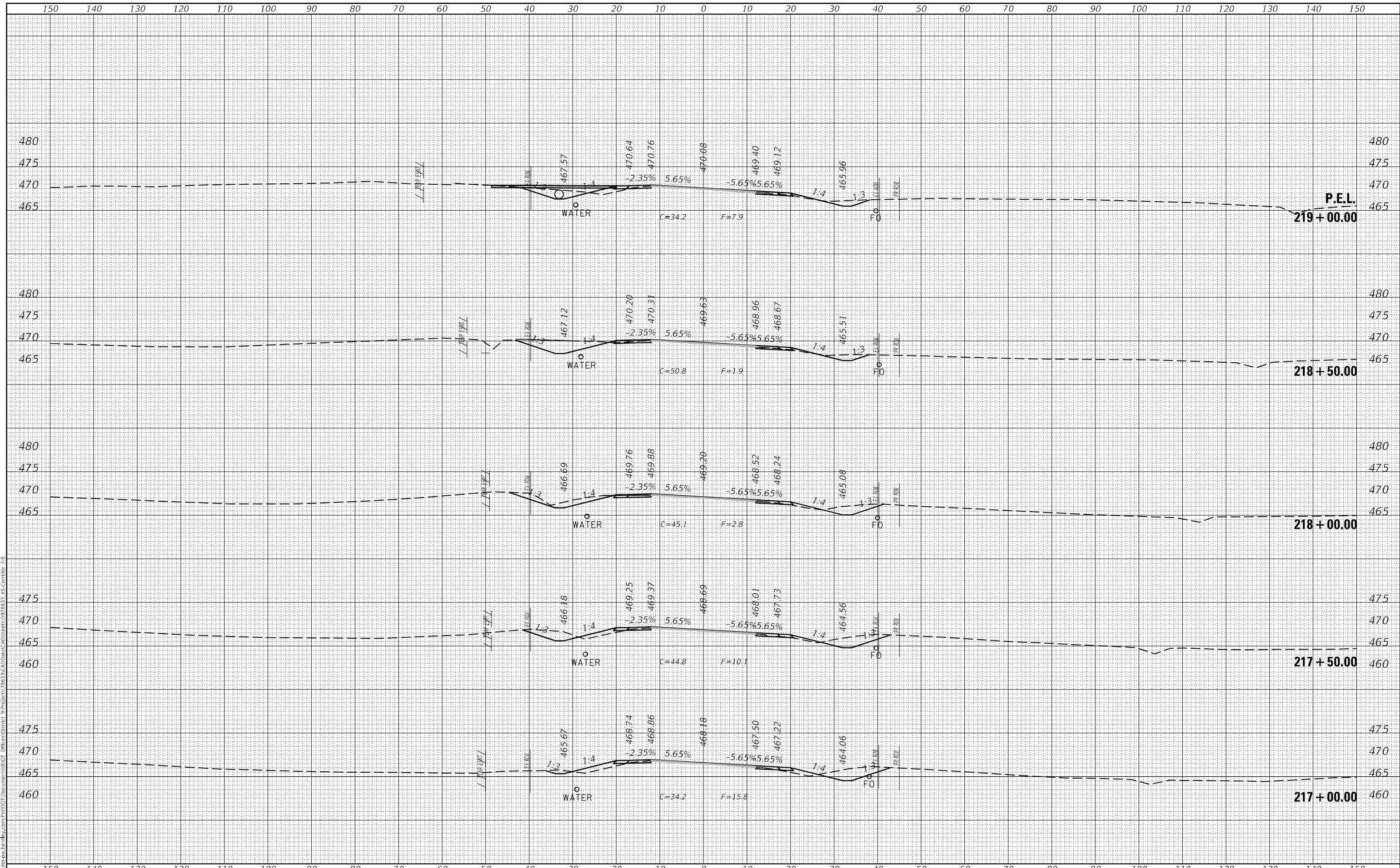
SCALE: SHEET OF SHEETS STA. 214+50.00 TO STA. 216+50.00

F.A.S. RTE.	SECTION	COUNTY	TOTAL SHEETS	SHEET NO.
2887	113R-1	WILLIAMSON	486	376
			CONTRACT NO. 78633	
ILLINOIS FED. AID PROJECT				

DATE	
BY	
FINAL SURVEY	SURVEYED
NOTE BOOK	PLOTTED
NO.	TEMPLATE
	AREAS CHECKED

DATE	
BY	
ORIGINAL SURVEY	SURVEYED
NOTE BOOK	PLOTTED
NO.	TEMPLATE
	AREAS CHECKED

MODEL: D:\msh\p\...
 FILE NAME: D:\msh\p\...
 PROJECT: ...



USER NAME = ellise.krop	DESIGNED -	REVISED -
PLOT SCALE = 20,000' = 1"	DRAWN -	REVISED -
PLOT DATE = 8/20/2024	CHECKED -	REVISED -
	DATE -	REVISED -

**STATE OF ILLINOIS
DEPARTMENT OF TRANSPORTATION**

CROSS SECTION

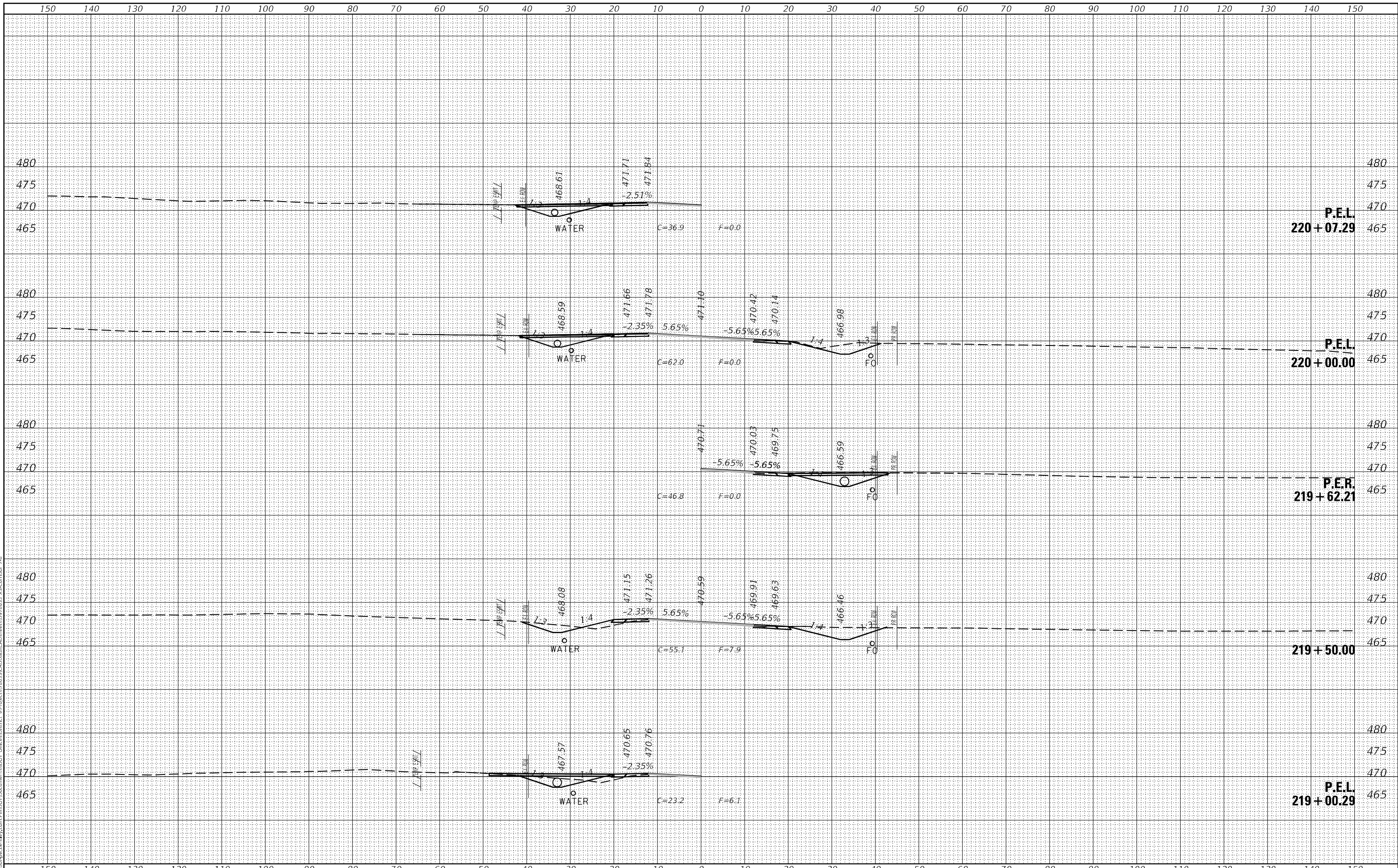
SCALE: SHEET OF SHEETS STA. 217+00.00 TO STA. 219+00.00

F.A.S. RTE. 2887	SECTION 113R-1	COUNTY WILLIAMSON	TOTAL SHEETS 486	SHEET NO. 377
CONTRACT NO. 78633			ILLINOIS FED. AID PROJECT	

DATE	
BY	
FINAL SURVEY	SURVEYED
NOTE BOOK	PLOTTED
NO.	TEMPLATE
	AREAS CHECKED

DATE	
BY	
ORIGINAL SURVEY	SURVEYED
NOTE BOOK	PLOTTED
NO.	TEMPLATE
	AREAS CHECKED

MODEL: Definit
 FILE NAME: \\s:\data\pw\ben\by.com\p\1101\DOT\Document\1101\DOT\2887\2883\CAD\Drawings\978633_XS-Contror-748



USER NAME = ellise.krop
PLOT SCALE = 20,0000 * / in.
PLOT DATE = 8/20/2024

DESIGNED -
DRAWN -
CHECKED -
DATE -

REVISED -
REVISED -
REVISED -
REVISED -

**STATE OF ILLINOIS
 DEPARTMENT OF TRANSPORTATION**

CROSS SECTION

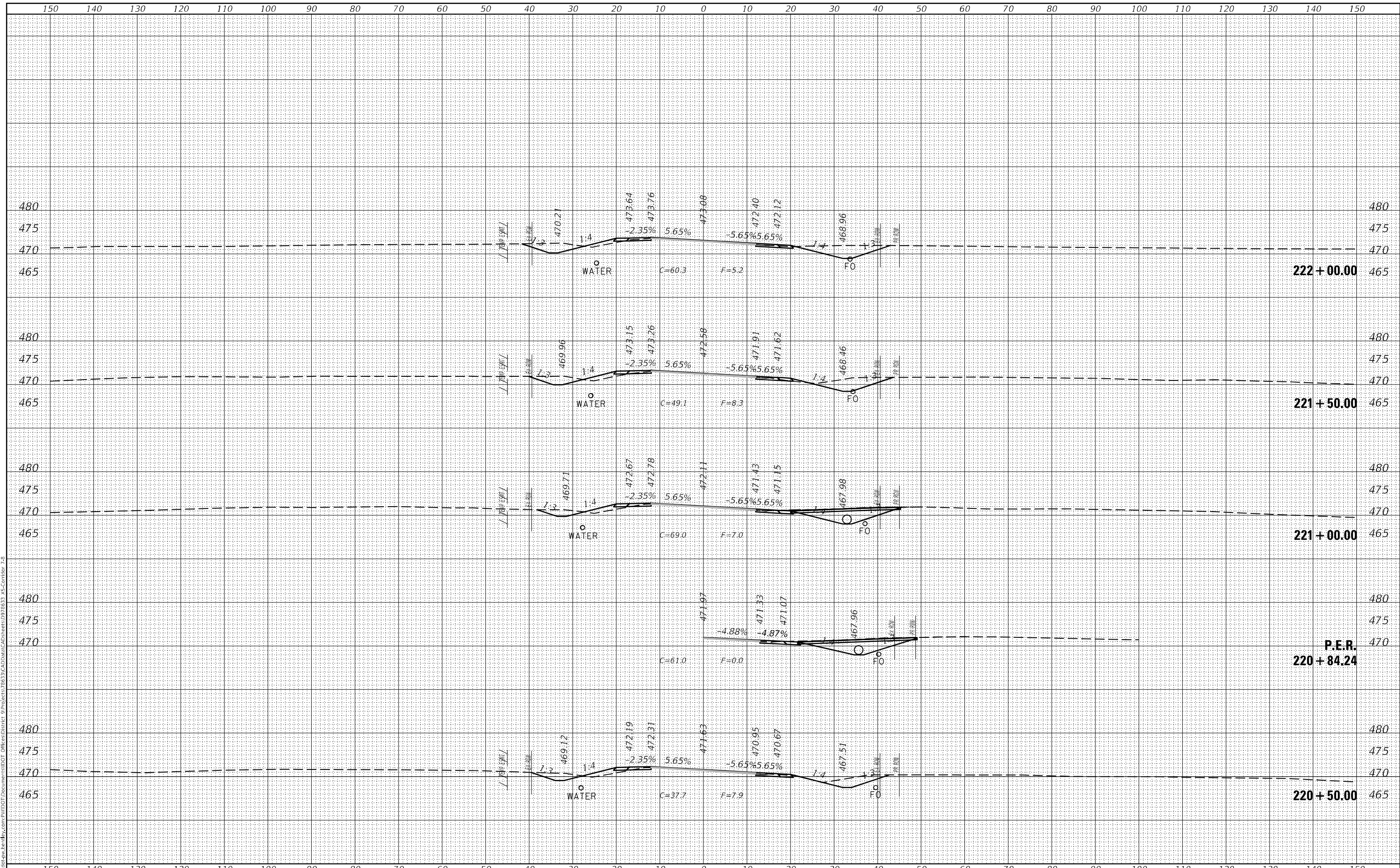
SCALE: SHEET OF SHEETS STA. 219+00.29 TO STA. 220+07.29

F.A.S. RTE. 2887	SECTION 113R-1	COUNTY WILLIAMSON	TOTAL SHEETS 486	SHEET NO. 378
ILLINOIS FED. AID PROJECT			CONTRACT NO. 78633	

FINAL SURVEY NO.	SURVEYED	DATE
NOTE BOOK	PLOTTED	
AREAS CHECKED	TEMPLATE	
	AREAS CHECKED	

ORIGINAL SURVEY NO.	SURVEYED	DATE
	PLOTTED	
	TEMPLATE	
	AREAS CHECKED	

MODEL: D:\mfrh
 FILE NAME: D:\mfrh\pww\ben\by.com\pww\DOT Documents\DOT Office\center 819646478633\CAD\Drawings\978633 XS-Contrb7-78



USER NAME = ellise.krop	DESIGNED -	REVISED -
	DRAWN -	REVISED -
PLOT SCALE = 20,0000 * / in.	CHECKED -	REVISED -
PLOT DATE = 8/20/2024	DATE -	REVISED -

**STATE OF ILLINOIS
 DEPARTMENT OF TRANSPORTATION**

CROSS SECTION

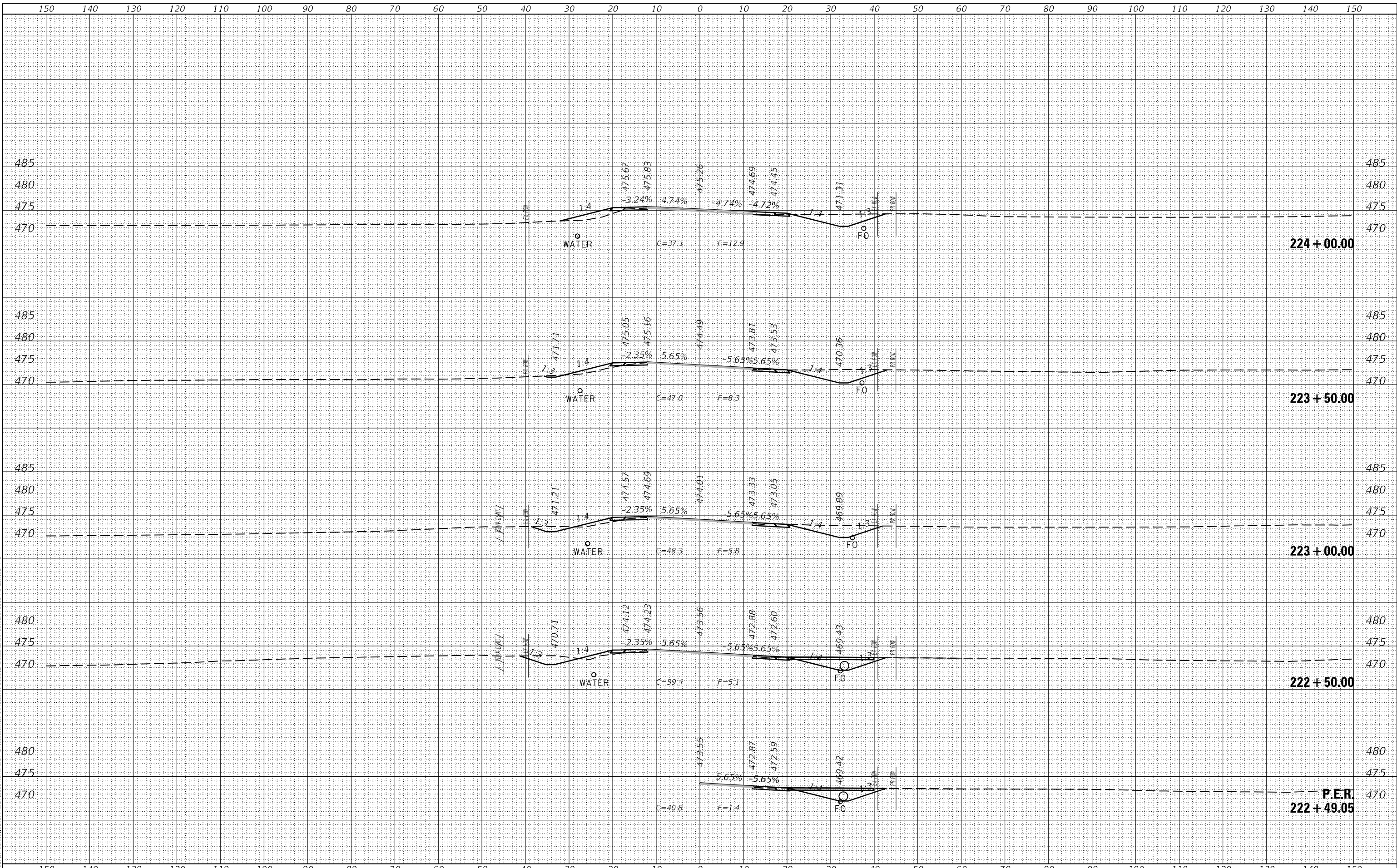
SCALE: SHEET OF SHEETS STA. 220+50.00 TO STA. 222+00.00

F.A.S. RTE. 2887	SECTION 113R-1	COUNTY WILLIAMSON	TOTAL SHEETS 486	SHEET NO. 379
			CONTRACT NO. 78633	
ILLINOIS			FED. AID PROJECT	

FINAL SURVEY NO.	SURVEYED	BY	DATE
NOTE BOOK	PLOTTED		
AREAS CHECKED	TEMPLATE		
	AREAS CHECKED		

ORIGINAL SURVEY NO.	SURVEYED	BY	DATE
NOTE BOOK	PLOTTED		
AREAS CHECKED	TEMPLATE		
	AREAS CHECKED		

MODEL: D:\mfr\p...
FILE NAME: D:\mfr\p...
PROJECT: 78633-CAD\Drawings\978633_XS-Corridor_7-8



USER NAME = ellise.krop
PLOT SCALE = 20,0000 * / in.
PLOT DATE = 8/20/2024

DESIGNED -	REVISD -
DRAWN -	REVISD -
CHECKED -	REVISD -
DATE -	REVISD -

**STATE OF ILLINOIS
DEPARTMENT OF TRANSPORTATION**

CROSS SECTION

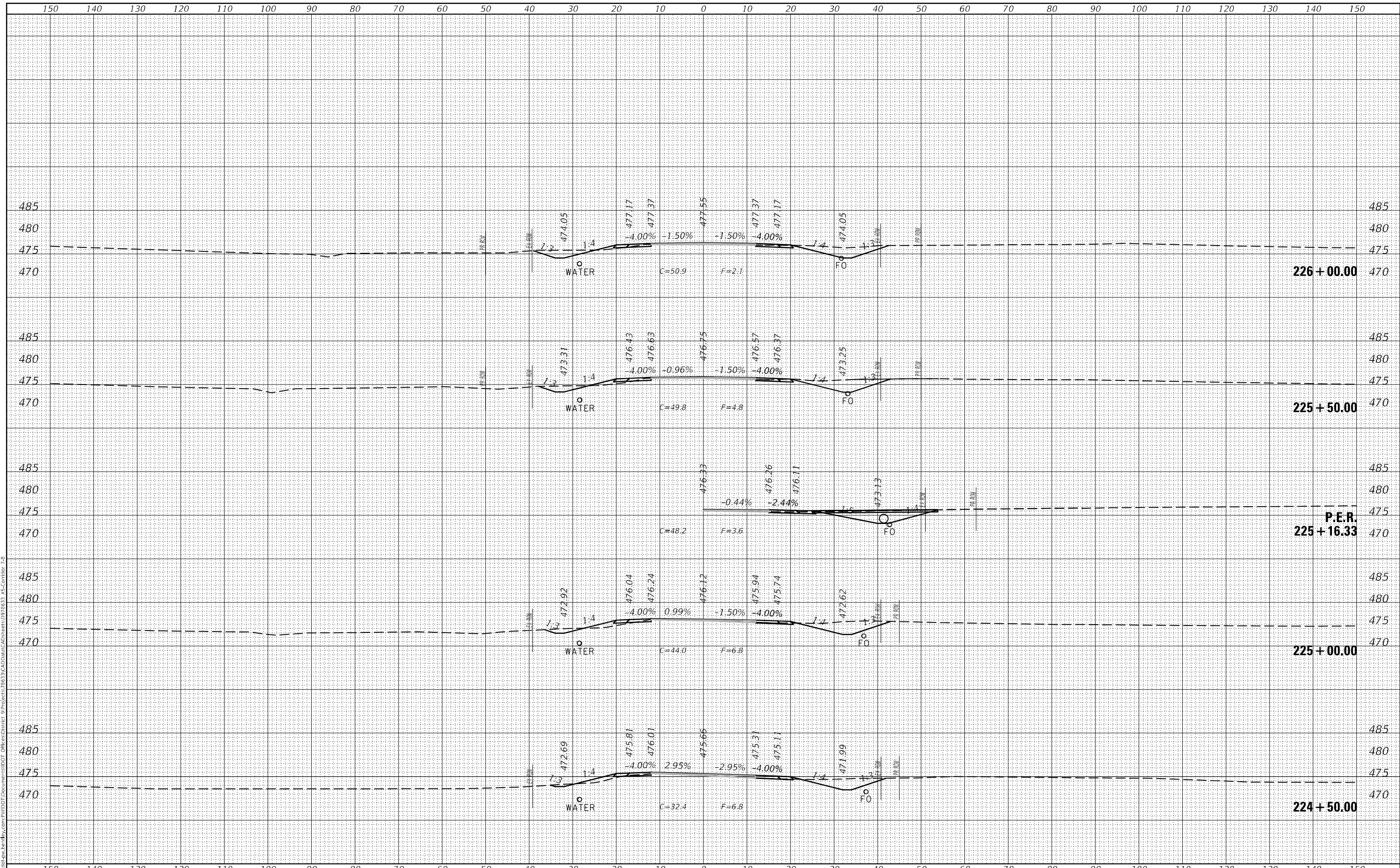
SCALE: SHEET OF SHEETS STA. 222+49.05 TO STA. 224+00.00

F.A.S. RTE. 2887	SECTION 113R-1	COUNTY WILLIAMSON	TOTAL SHEETS 486	SHEET NO. 380
CONTRACT NO. 78633				
ILLINOIS FED. AID PROJECT				

FINAL SURVEY NO.	SURVEYED	DATE
NOTE BOOK	PLOTTED	
AREAS CHECKED	TEMPLATE	
	AREAS CHECKED	

ORIGINAL SURVEY NO.	SURVEYED	DATE
NOTE BOOK	PLOTTED	
AREAS CHECKED	TEMPLATE	
	AREAS CHECKED	

MODEL: D:\mfr\p\...
 FILE NAME: D:\mfr\p\...
 PROJECT: 78633-CAD\Drawings\978633-XS-Contrb7-78

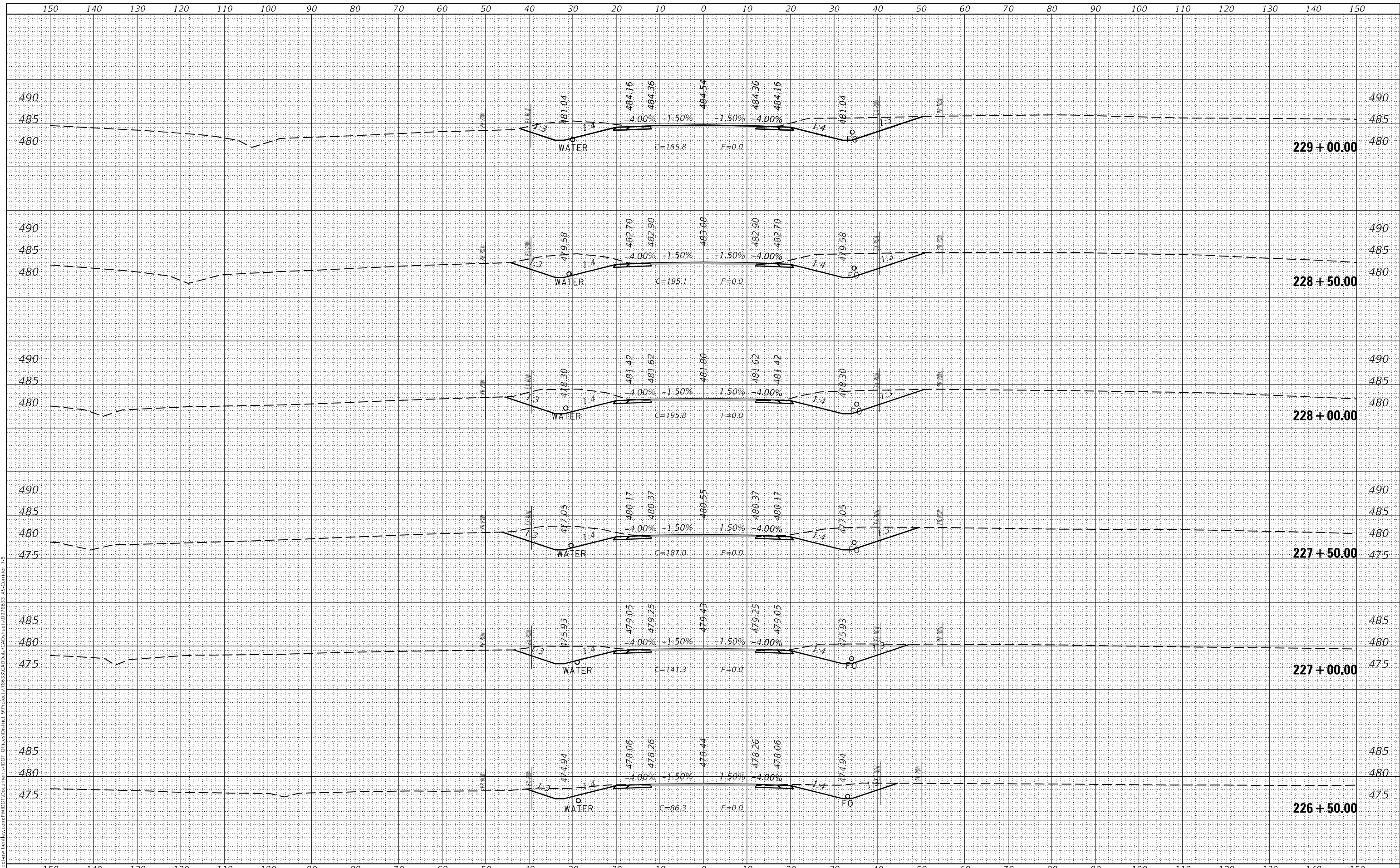


USER NAME = ellise.krop	DESIGNED -	REVISED -	STATE OF ILLINOIS DEPARTMENT OF TRANSPORTATION	CROSS SECTION		F.A.S. RTE. 2887	SECTION 113R-1	COUNTY WILLIAMSON	TOTAL SHEETS 486	SHEET NO. 381
PLOT SCALE = 20,0000' / in.	DRAWN -	REVISED -		SCALE:	SHEET OF SHEETS	STA. 224+50.00 TO STA. 226+00.00	ILLINOIS FED. AID PROJECT		CONTRACT NO. 78633	
PLOT DATE = 8/20/2024	CHECKED -	REVISED -								
	DATE -	REVISED -								

FINAL SURVEY	SURVEYED	DATE
NOTE BOOK	PLOTTED	
NO.	TEMPLATE	
	AREAS CHECKED	

ORIGINAL SURVEY	SURVEYED	DATE
NOTE BOOK	PLOTTED	
NO.	TEMPLATE	
	AREAS CHECKED	

MODEL: Definit
 FILE NAME: p:\w\illinois\pww\illinois.com\pww\DOT\Documents\DOT Office\center 81964678633\CAD\Drawings\978633 XS-Contour 7-8



USER NAME = ellise.krop	DESIGNED -	REVISED -
PLOT SCALE = 20,0000 * / in.	DRAWN -	REVISED -
PLOT DATE = 8/20/2024	CHECKED -	REVISED -
	DATE -	REVISED -

**STATE OF ILLINOIS
 DEPARTMENT OF TRANSPORTATION**

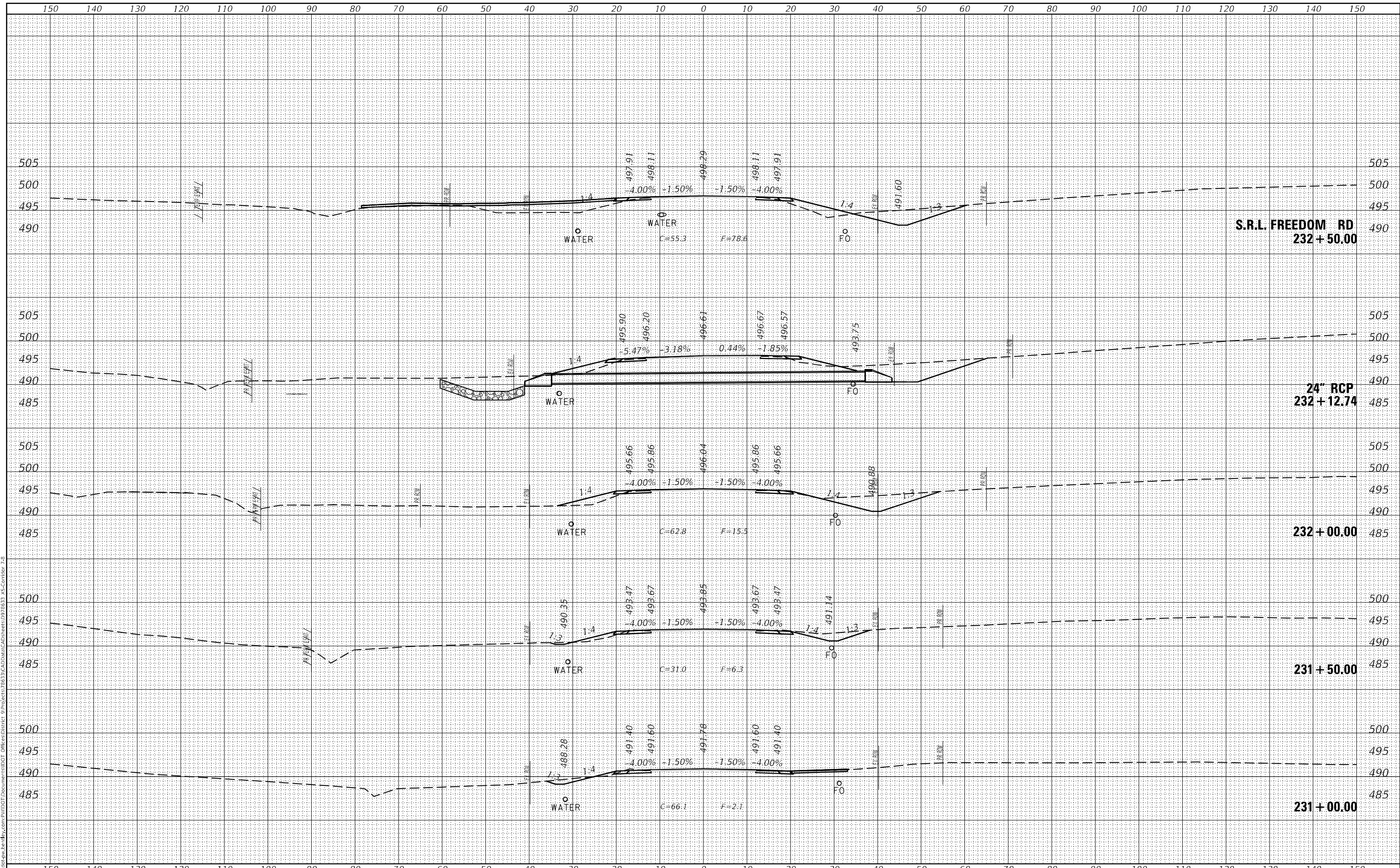
CROSS SECTION			
SCALE:	SHEET	OF	SHEETS
			STA. 226+50.00 TO STA. 229+00.00

F.A.S. RTE.	SECTION	COUNTY	TOTAL SHEETS	SHEET NO.
2887	113R-1	WILLIAMSON	486	382
			CONTRACT NO. 78633	
ILLINOIS			FED. AID PROJECT	

FINAL SURVEY	SURVEYED
NOTE BOOK	PLOTTED
NO.	TEMPLATE
	AREAS CHECKED

ORIGINAL SURVEY	SURVEYED
NOTE BOOK	PLOTTED
NO.	TEMPLATE
	AREAS CHECKED

MODEL: D:\inf\...
 FILE NAME: D:\inf\...
 PROJECT: ...



USER NAME = ellise.krop	DESIGNED -	REVISED -
	DRAWN -	REVISED -
PLOT SCALE = 20,0000 * / in.	CHECKED -	REVISED -
PLOT DATE = 8/20/2024	DATE -	REVISED -

**STATE OF ILLINOIS
DEPARTMENT OF TRANSPORTATION**

CROSS SECTION

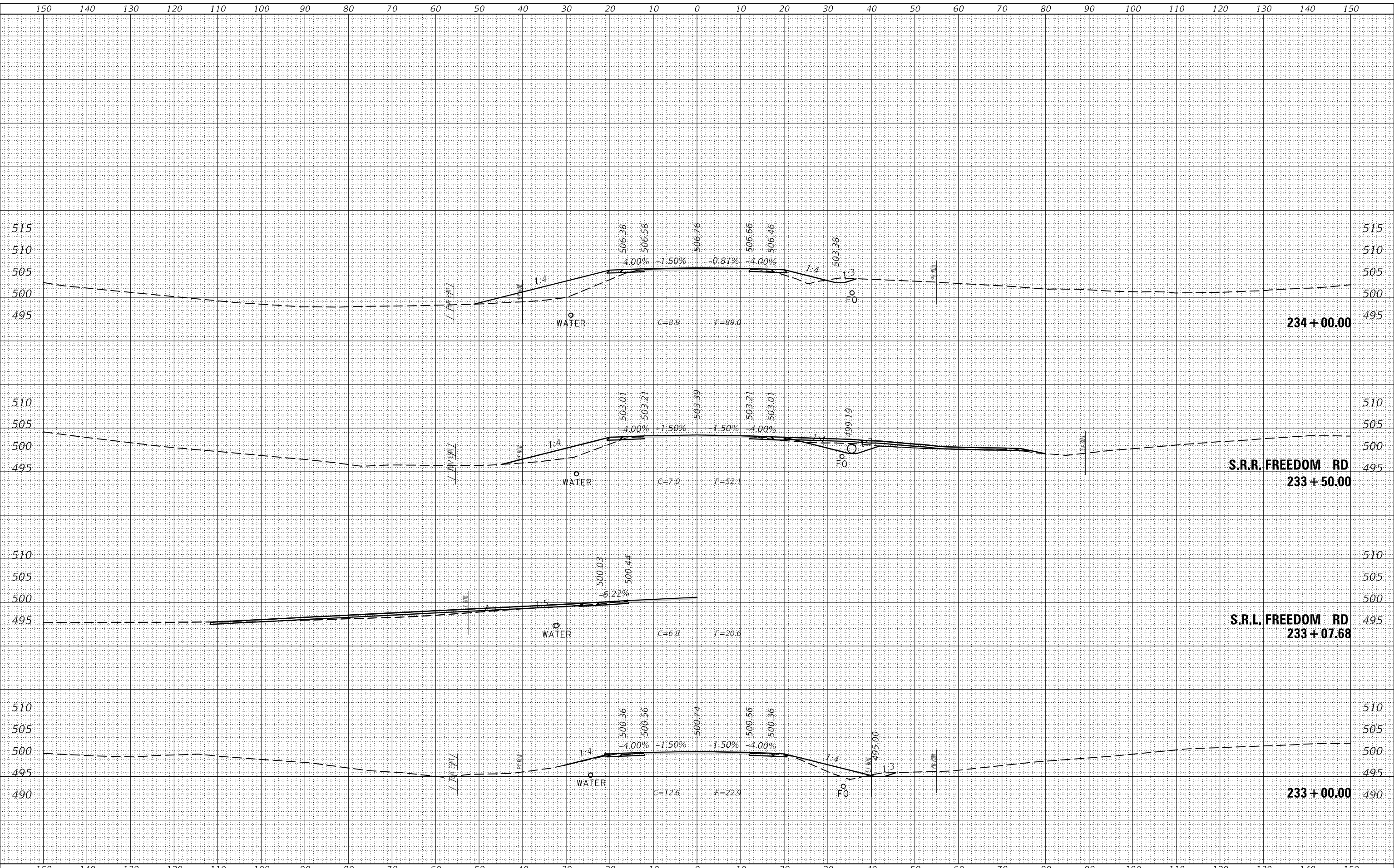
SCALE: SHEET OF SHEETS STA. 231+00.00 TO STA. 232+50.00

F.A.S. RTE. 2887	SECTION 113R-1	COUNTY WILLIAMSON	TOTAL SHEETS 486	SHEET NO. 384
			CONTRACT NO. 78633	
ILLINOIS			FED. AID PROJECT	

FINAL SURVEY NO.	SURVEYED	DATE
NOTE BOOK	PLOTTED	
AREAS CHECKED	TEMPLATE	
	AREAS	

ORIGINAL SURVEY NO.	SURVEYED	DATE
NOTE BOOK	PLOTTED	
AREAS CHECKED	TEMPLATE	
	AREAS	

MODEL: D:\mfrh
FILE NAME: D:\mfrh\pww\krop\Illinois\DOT\Documents\113R-1\113R-1\113R-1\113R-1\CAD\Drawings\978633_XS-Contror-7-8



234 + 00.00

S.R.R. FREEDOM RD
233 + 50.00

S.R.L. FREEDOM RD
233 + 07.68

233 + 00.00

STATE OF ILLINOIS
DEPARTMENT OF TRANSPORTATION

CROSS SECTION

USER NAME = ellipse.krop
DESIGNED -
DRAWN -
PLOT SCALE = 20,0000 * / in.
PLOT DATE = 8/20/2024

DESIGNED -
DRAWN -
CHECKED -
DATE -

REVISED -
REVISED -
REVISED -
REVISED -

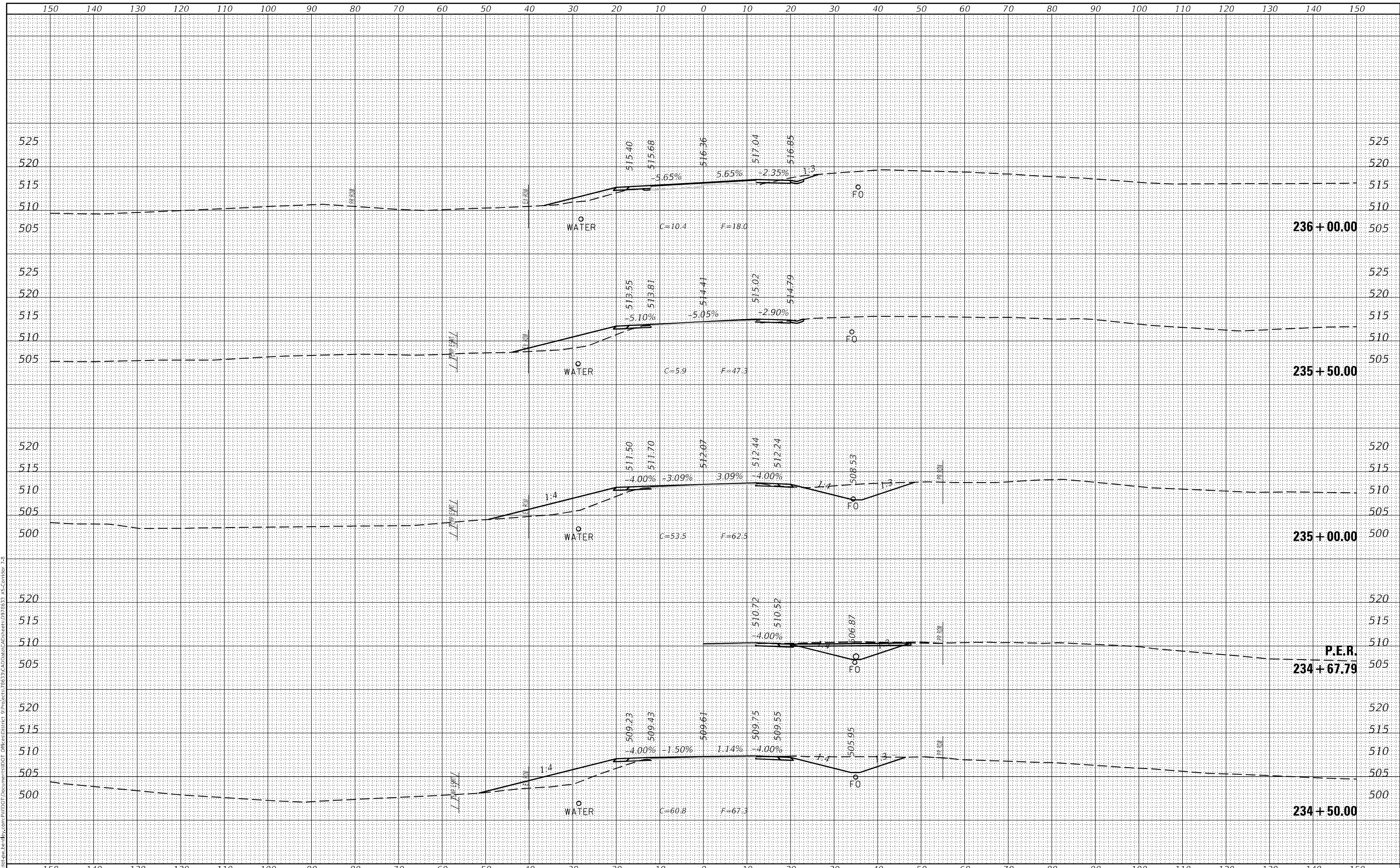
SCALE: SHEET OF SHEETS STA. 233+00.00 TO STA. 234+00.00

F.A.S. RTE. 2887	SECTION 113R-1	COUNTY WILLIAMSON	TOTAL SHEETS 486	SHEET NO. 385
			CONTRACT NO. 78633	
			ILLINOIS FED. AID PROJECT	

DATE	
BY	
FINAL SURVEY	SURVEYED
NOTE BOOK	PLOTTED
NO.	TEMPLATE
	AREAS CHECKED
	AREAS CHECKED

DATE	
BY	
ORIGINAL SURVEY	SURVEYED
NOTE BOOK	PLOTTED
NO.	TEMPLATE
	AREAS CHECKED
	AREAS CHECKED

MODEL: D:\m11r\p1\p1.dwg
 FILE NAME: p111r\p1.dwg
 USER: ellise.krop
 PROJECT: 2887-113R-1
 SHEET: 486
 CONTRACT: 78633



USER NAME = ellise.krop	DESIGNED -	REVISED -
	DRAWN -	REVISED -
PLOT SCALE = 20,000 * / in.	CHECKED -	REVISED -
PLOT DATE = 8/20/2024	DATE -	REVISED -

**STATE OF ILLINOIS
DEPARTMENT OF TRANSPORTATION**

CROSS SECTION

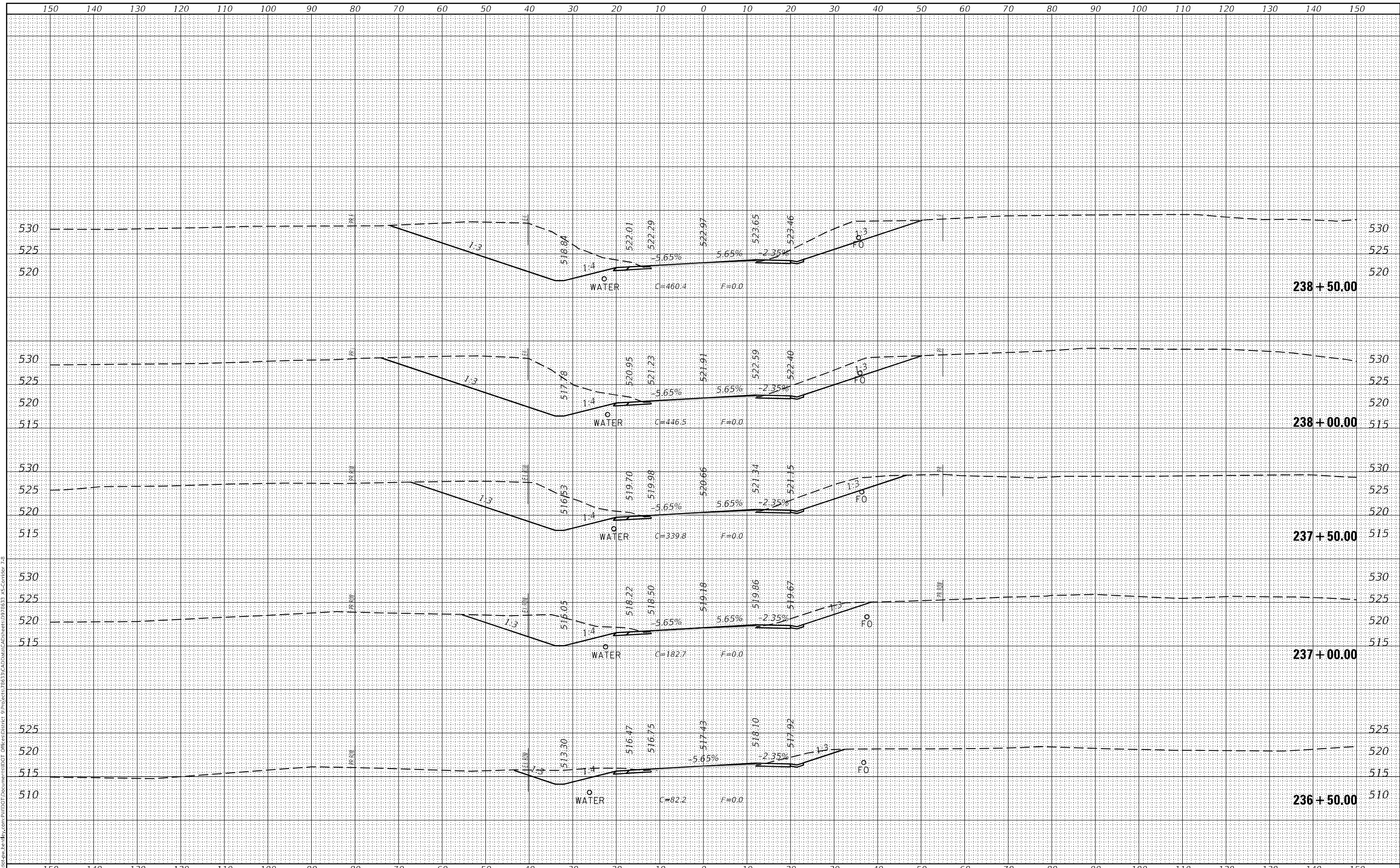
SCALE: SHEET OF SHEETS STA. 234+50.00 TO STA. 236+00.00

F.A.S. RTE.	SECTION	COUNTY	TOTAL SHEETS	SHEET NO.
2887	113R-1	WILLIAMSON	486	386
CONTRACT NO. 78633				
ILLINOIS FED. AID PROJECT				

FINAL SURVEY	SURVEYED	DATE
NOTE BOOK	PLOTTED	
NO.	TEMPLATE	
	AREAS CHECKED	

ORIGINAL SURVEY	SURVEYED	DATE
NOTE BOOK	PLOTTED	
NO.	TEMPLATE	
	AREAS CHECKED	

MODEL: Default
FILE NAME: D:\Illinois\pww\ben\by.com\PIV\DOT\Document\DOT\Office\center\p1964678633\CAD\Drawings\978633_XS-Contour_7-8



USER NAME = ellise.krop	DESIGNED -	REVISED -
	DRAWN -	REVISED -
PLOT SCALE = 20,000' / in.	CHECKED -	REVISED -
PLOT DATE = 8/20/2024	DATE -	REVISED -

**STATE OF ILLINOIS
DEPARTMENT OF TRANSPORTATION**

CROSS SECTION

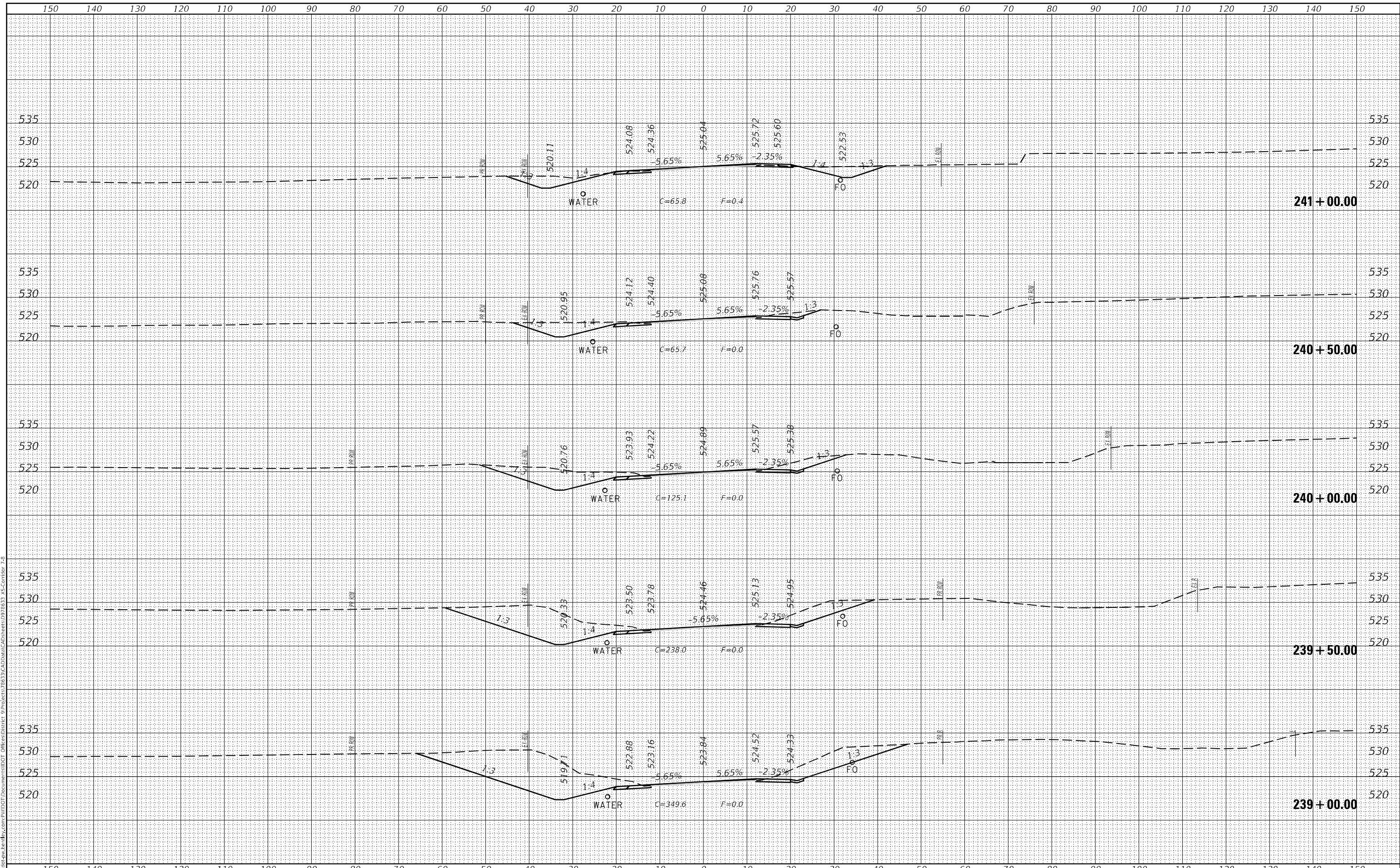
SCALE: SHEET OF SHEETS STA. 236+50.00 TO STA. 238+50.00

F.A.S. RTE. 2887	SECTION 113R-1	COUNTY WILLIAMSON	TOTAL SHEETS 486	SHEET NO. 387
CONTRACT NO. 78633				
ILLINOIS FED. AID PROJECT				

DATE	
BY	
FINAL SURVEY	SURVEYED
NOTE BOOK	PLOTTED
NO.	TEMPLATE
	AREAS CHECKED

DATE	
BY	
ORIGINAL SURVEY	SURVEYED
NOTE BOOK	PLOTTED
NO.	TEMPLATE
	AREAS CHECKED

MODEL: Definit
 FILE NAME: D:\wll\pww\henn\com\pww\DOT Documents\DOT Office\center @10645478633\CAD\Drawings\978633 XS-Contror 7-8



USER NAME = ellise.krop	DESIGNED -	REVISED -
	DRAWN -	REVISED -
PLOT SCALE = 20,0000' / in.	CHECKED -	REVISED -
PLOT DATE = 8/20/2024	DATE -	REVISED -

**STATE OF ILLINOIS
DEPARTMENT OF TRANSPORTATION**

CROSS SECTION

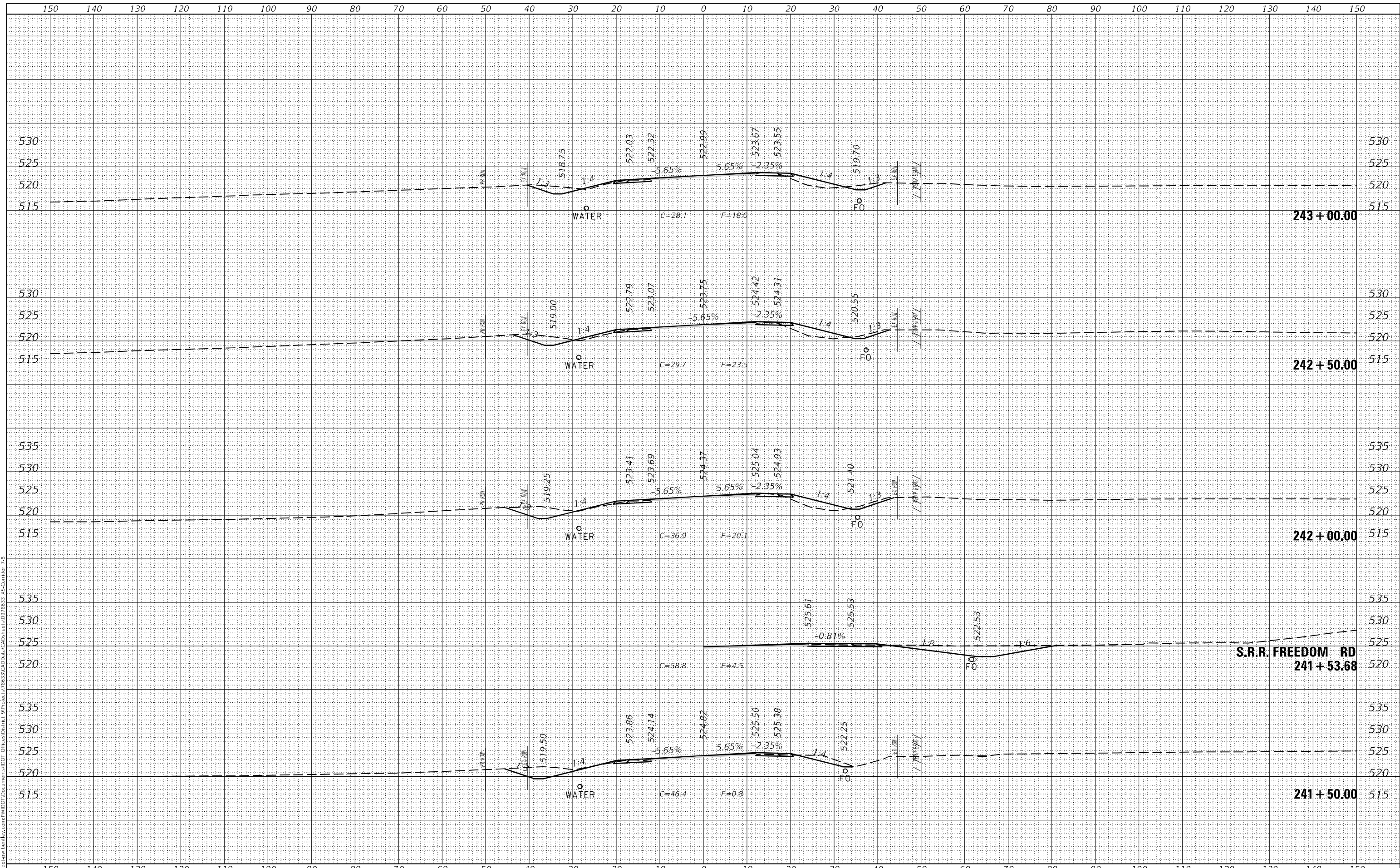
SCALE: SHEET OF SHEETS STA. 239+00.00 TO STA. 241+00.00

F.A.S. RTE. 2887	SECTION 113R-1	COUNTY WILLIAMSON	TOTAL SHEETS 486	SHEET NO. 388
			CONTRACT NO. 78633	
		ILLINOIS FED. AID PROJECT		

DATE	
BY	
FINAL SURVEY	SURVEYED
NOTE BOOK	PLOTTED
NO.	TEMPLATE
	AREAS CHECKED

DATE	
BY	
ORIGINAL SURVEY	SURVEYED
NOTE BOOK	PLOTTED
NO.	TEMPLATE
	AREAS CHECKED

MODEL: D:\mfr\...
 FILE NAME: D:\mfr\...
 C:\ProgramData\CAD\Sheet\978633_XS-Contour_7-8



USER NAME = ellise.krop	DESIGNED -	REVISED -
PLOT SCALE = 20,0000 * / in.	DRAWN -	REVISED -
PLOT DATE = 8/20/2024	CHECKED -	REVISED -
	DATE -	REVISED -

**STATE OF ILLINOIS
DEPARTMENT OF TRANSPORTATION**

CROSS SECTION

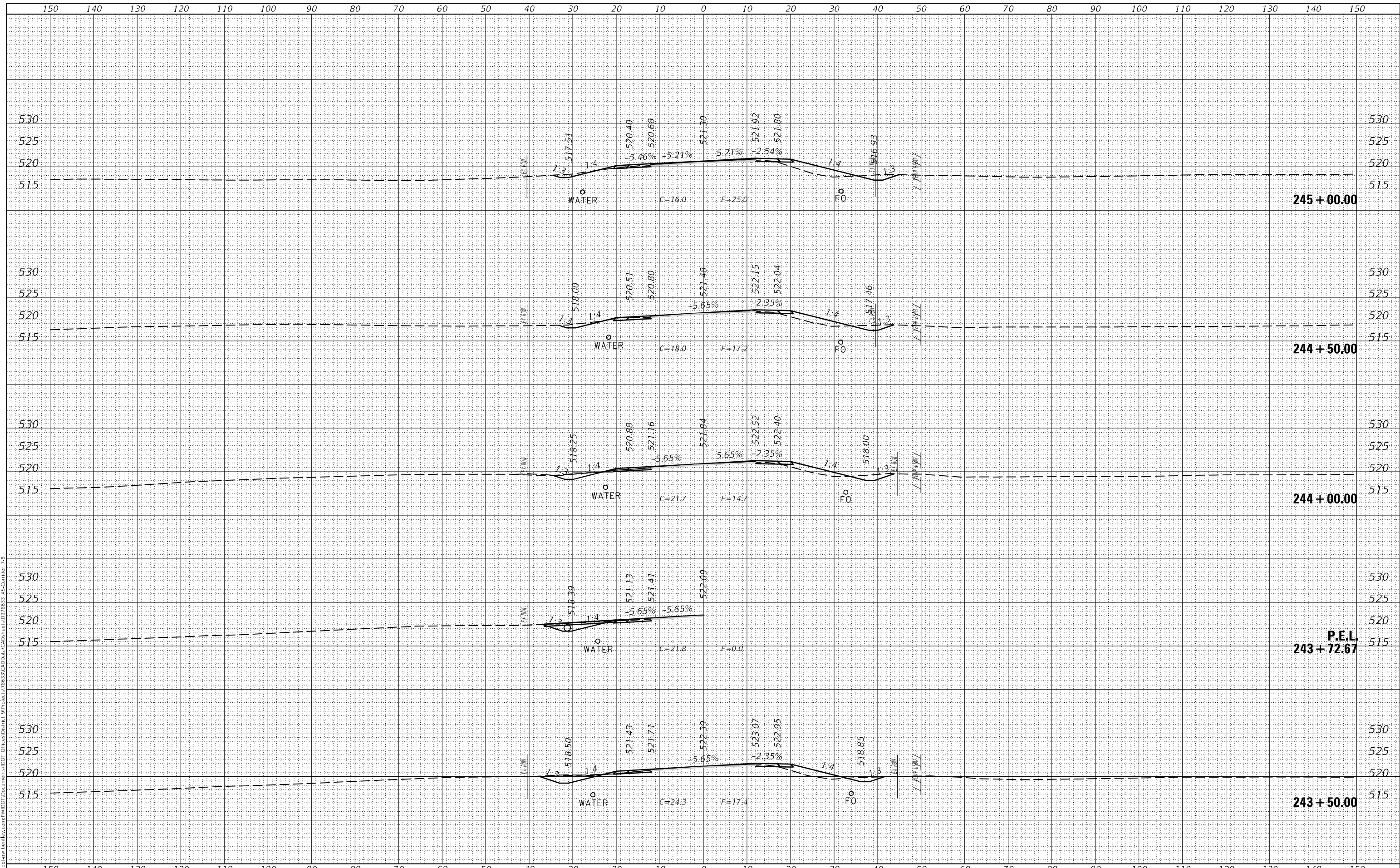
SCALE: SHEET OF SHEETS STA. 241+50.00 TO STA. 243+00.00

F.A.S. RTE. 2887	SECTION 113R-1	COUNTY WILLIAMSON	TOTAL SHEETS 486	SHEET NO. 389
			CONTRACT NO. 78633	
ILLINOIS			FED. AID PROJECT	

DATE	
BY	
FINAL SURVEY	SURVEYED
NOTE BOOK	PLOTTED
NO.	TEMPLATE
	AREAS CHECKED

DATE	
BY	
ORIGINAL SURVEY	SURVEYED
NOTE BOOK	PLOTTED
NO.	TEMPLATE
	AREAS CHECKED

MODEL: Definit
FILE NAME: D:\Illinois\pww\ben\by.com\PIV\DOT\Document\DOT Office\Station\DOT Office\Station\78633\CAD\Drawings\978633_XS-Contror-7-8



USER NAME = ellise.krop	DESIGNED -	REVISED -
	DRAWN -	REVISED -
PLOT SCALE = 20,0000' / in.	CHECKED -	REVISED -
PLOT DATE = 8/20/2024	DATE -	REVISED -

**STATE OF ILLINOIS
DEPARTMENT OF TRANSPORTATION**

CROSS SECTION

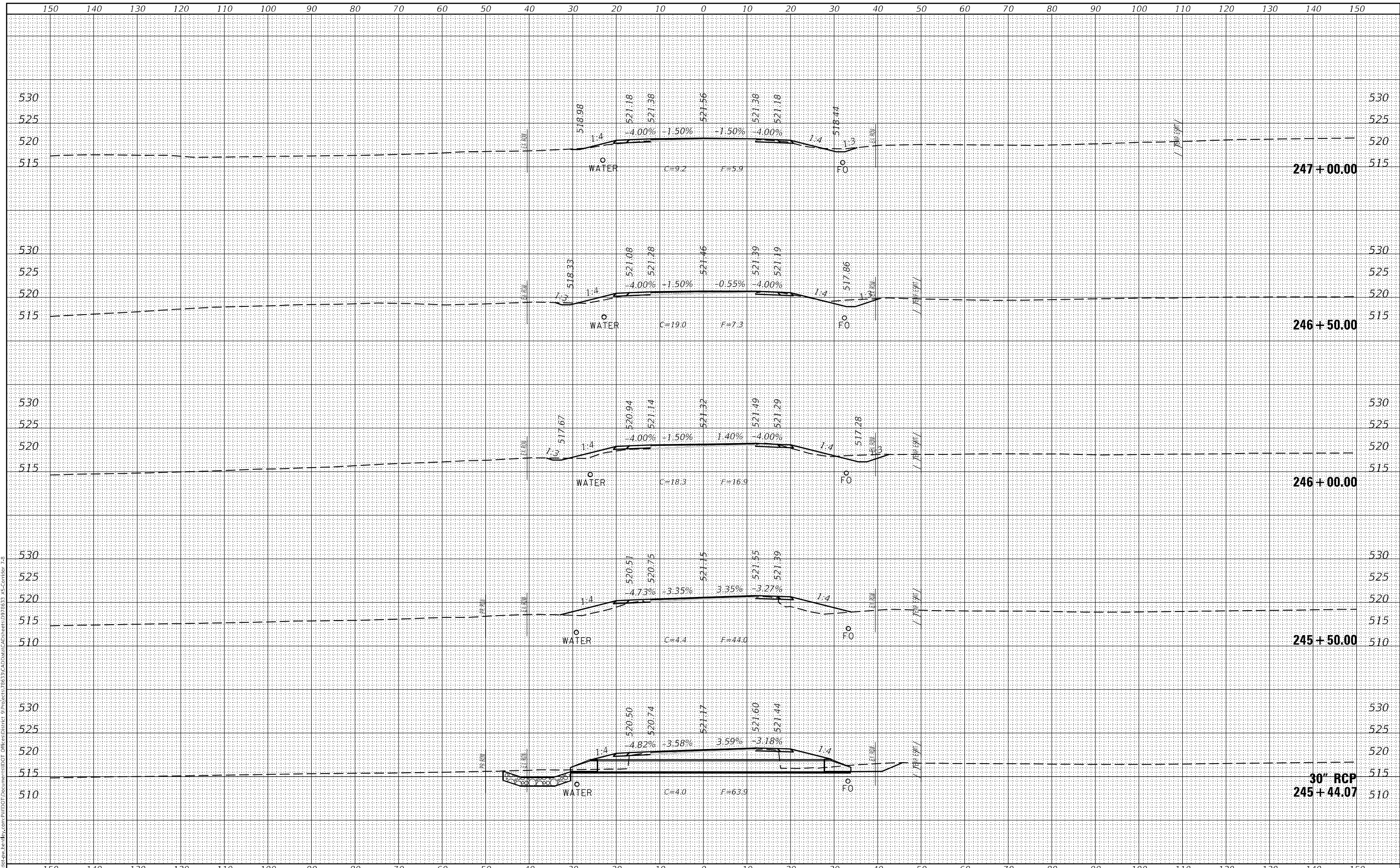
SCALE: SHEET OF SHEETS STA. 243+50.00 TO STA. 245+00.00

F.A.S. RTE.	SECTION	COUNTY	TOTAL SHEETS	SHEET NO.
2887	113R-1	WILLIAMSON	486	390
			CONTRACT NO.	78633
ILLINOIS FED. AID PROJECT				

DATE	
BY	
FINAL SURVEY	SURVEYED
NOTE BOOK	PLOTTED
NO.	TEMPLATE
	AREAS CHECKED

DATE	
BY	
ORIGINAL SURVEY	SURVEYED
NOTE BOOK	PLOTTED
NO.	TEMPLATE
	AREAS CHECKED

MODEL: Definit
 FILE NAME: D:\work\pww\berkeley.com\pww\DOT Documents\DOT Office\Station\DOT Office\Station\78633\CAD\Drawings\978633_XS-Corridor_7-8



USER NAME = ellise.krop	DESIGNED -	REVISED -
	DRAWN -	REVISED -
PLOT SCALE = 20,0000' / in.	CHECKED -	REVISED -
PLOT DATE = 8/20/2024	DATE -	REVISED -

**STATE OF ILLINOIS
DEPARTMENT OF TRANSPORTATION**

CROSS SECTION

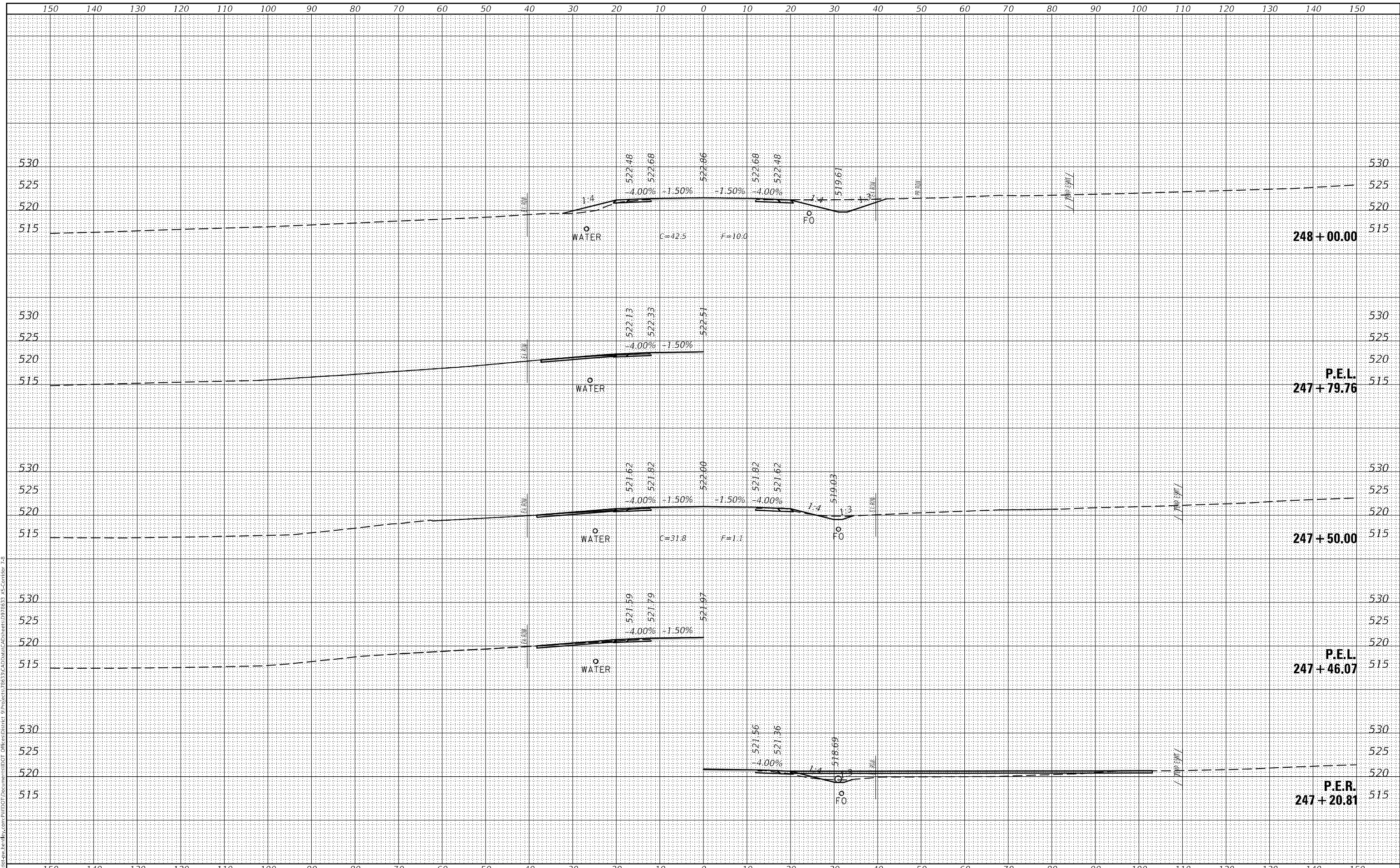
SCALE: SHEET OF SHEETS STA. 245+44.07 TO STA. 247+00.00

F.A.S. RTE. 2887	SECTION 113R-1	COUNTY WILLIAMSON	TOTAL SHEETS 486	SHEET NO. 391
			CONTRACT NO. 78633	
ILLINOIS FED. AID PROJECT				

FINAL SURVEY NO.	SURVEYED	DATE
NOTE BOOK	PLOTTED	
AREAS CHECKED	TEMPLATE	
	AREAS CHECKED	

ORIGINAL SURVEY NO.	SURVEYED	DATE
	PLOTTED	
	TEMPLATE	
	AREAS CHECKED	

MODEL: Definit
 FILE NAME: p:\work\paw_bentley.com\p\w\dot\Documents\DOT Office\Stationing\Illinois\2887\2883\CAD\Drawings\28833_XS-Contridor_7-8



**STATE OF ILLINOIS
 DEPARTMENT OF TRANSPORTATION**

CROSS SECTION

USER NAME = ellise.krop	DESIGNED -	REVISED -
	DRAWN -	REVISED -
PLOT SCALE = 20,0000' / in.	CHECKED -	REVISED -
PLOT DATE = 8/20/2024	DATE -	REVISED -

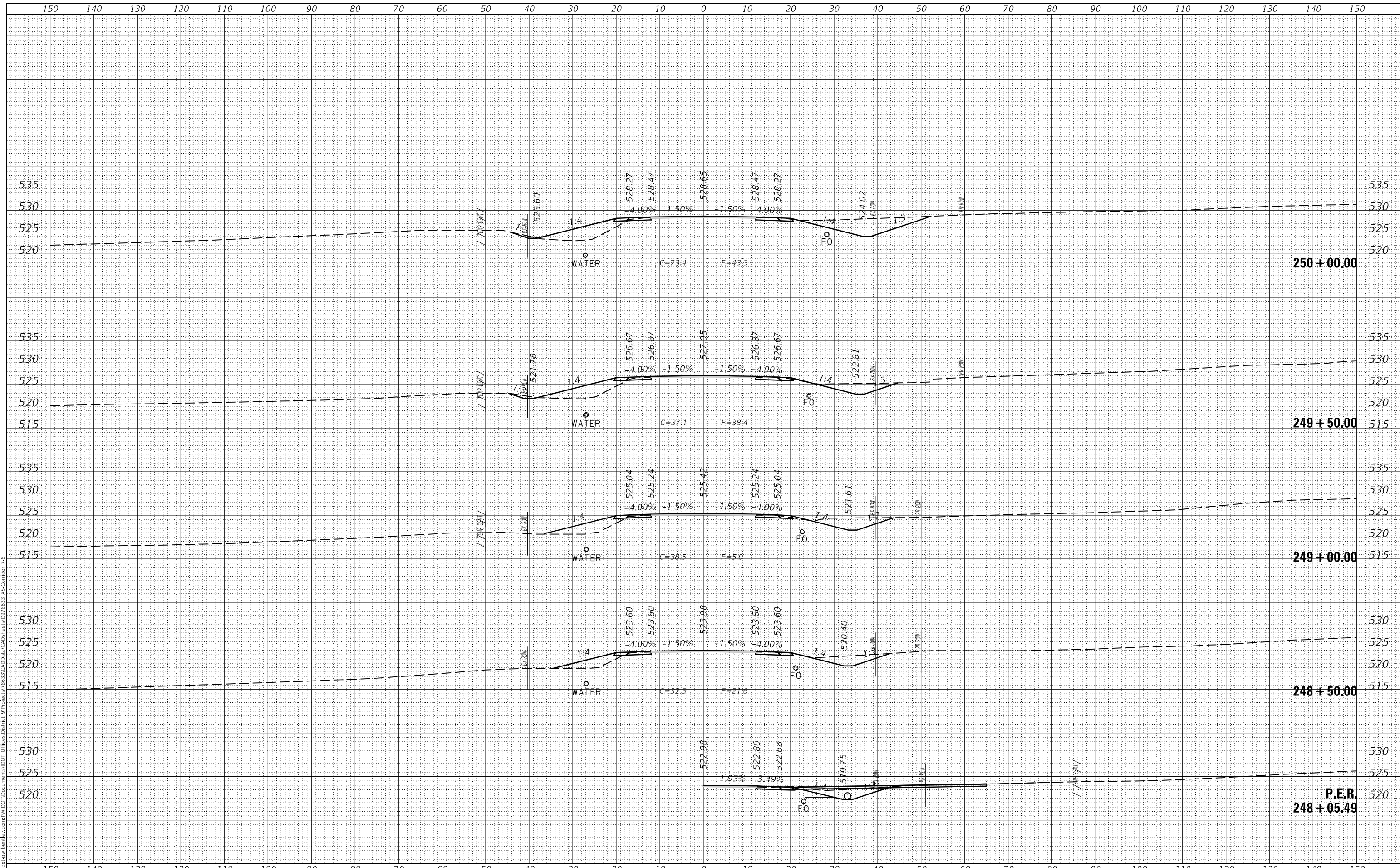
SCALE: SHEET OF SHEETS STA. 247+20.81 TO STA. 248+00.00

F.A.S. RTE. 2887	SECTION 113R-1	COUNTY WILLIAMSON	TOTAL SHEETS 486	SHEET NO. 392
ILLINOIS FED. AID PROJECT			CONTRACT NO. 78633	

FINAL SURVEY NO.	SURVEYED	DATE
NOTE BOOK NO.	PLOTTED	
	TEMPLATE	
	AREAS CHECKED	

ORIGINAL SURVEY NO.	SURVEYED	DATE
NOTE BOOK NO.	PLOTTED	
	TEMPLATE	
	AREAS CHECKED	

MODEL: Definitive
FILE NAME: I:\Illinois\pww\berkeley.com\pww\DOT\Documents\DOT\Office\Center\91904678633\CAD\Sheet\91978633_XS-Corridor_7-8



**STATE OF ILLINOIS
DEPARTMENT OF TRANSPORTATION**

CROSS SECTION

USER NAME = ellise.krop	DESIGNED -	REVISED -
	DRAWN -	REVISED -
PLOT SCALE = 20,000' = 1"	CHECKED -	REVISED -
PLOT DATE = 8/20/2024	DATE -	REVISED -

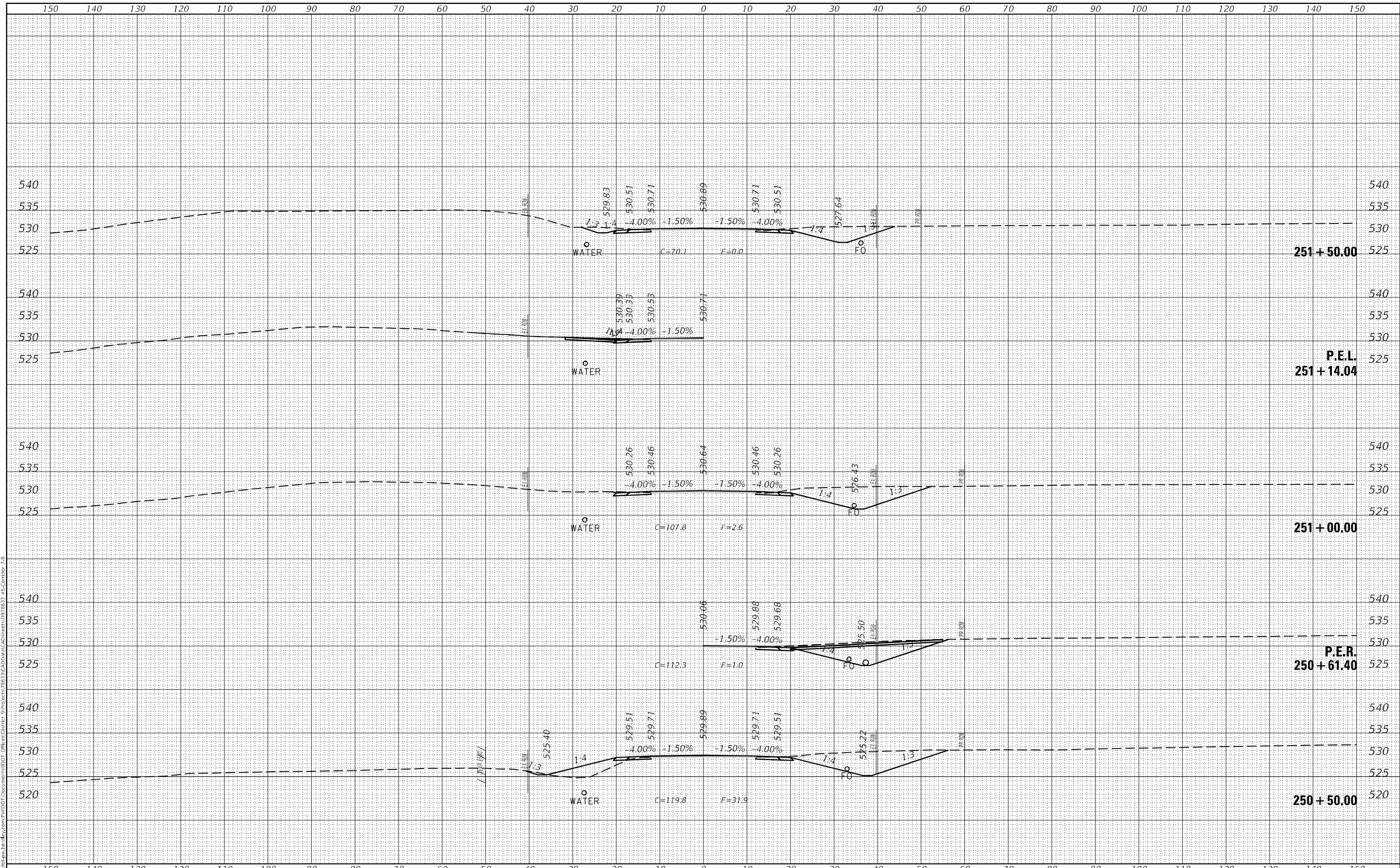
SCALE: SHEET OF SHEETS STA. 248+05.49 TO STA. 250+00.00

F.A.S. RTE. 2887	SECTION 113R-1	COUNTY WILLIAMSON	TOTAL SHEETS 486	SHEET NO. 393
CONTRACT NO. 78633				ILLINOIS FED. AID PROJECT

FINAL SURVEY NO.	SURVEYED	DATE
NOTE BOOK	PLOTTED	
AREAS CHECKED	TEMPLATE	
	AREAS CHECKED	

ORIGINAL SURVEY NO.	SURVEYED	DATE
NOTE BOOK	PLOTTED	
AREAS CHECKED	TEMPLATE	
	AREAS CHECKED	

MODEL: Definit
 FILE NAME: D:\Illinois\pww\ben\by.com\PIV\DOT\Documents\DOT\Office\center\p106\66728633\CAD\Drawings\978633_XS-Corridor_7-8



USER NAME = ellise.krop	DESIGNED -	REVISED -
	DRAWN -	REVISED -
PLOT SCALE = 20,0000' / in.	CHECKED -	REVISED -
PLOT DATE = 8/20/2024	DATE -	REVISED -

**STATE OF ILLINOIS
DEPARTMENT OF TRANSPORTATION**

CROSS SECTION

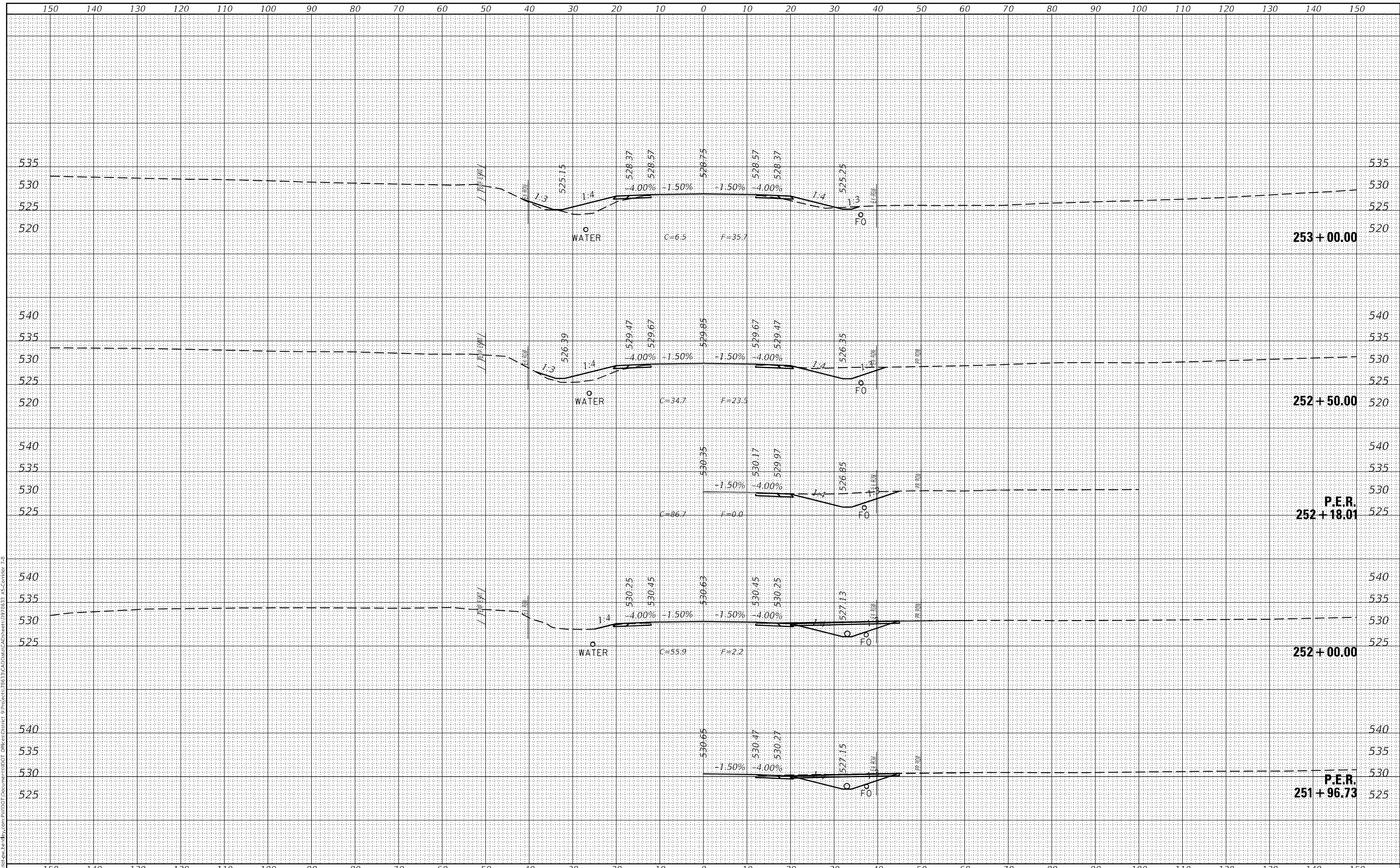
SCALE: SHEET OF SHEETS STA. 250+50.00 TO STA. 251+50.00

F.A.S. RTE. 2887	SECTION 113R-1	COUNTY WILLIAMSON	TOTAL SHEETS 486	SHEET NO. 394
ILLINOIS FED. AID PROJECT			CONTRACT NO. 78633	

DATE	
BY	
SURVEYED	
PLOTTED	
TEMPLATE	
NOTE BOOK	
AREAS CHECKED	
NO.	

DATE	
BY	
SURVEYED	
PLOTTED	
TEMPLATE	
NOTE BOOK	
AREAS CHECKED	
NO.	

MODEL: Definit
 FILE NAME: p:\work\paw_bentley.com\p\w\DOT Documents\DOT Office\center 819646478633\CAD\Drawings\978633 XS-Contror 7-8



USER NAME = ellise.krop	DESIGNED -	REVISED -
	DRAWN -	REVISED -
PLOT SCALE = 20,0000' / in.	CHECKED -	REVISED -
PLOT DATE = 8/20/2024	DATE -	REVISED -

**STATE OF ILLINOIS
 DEPARTMENT OF TRANSPORTATION**

CROSS SECTION

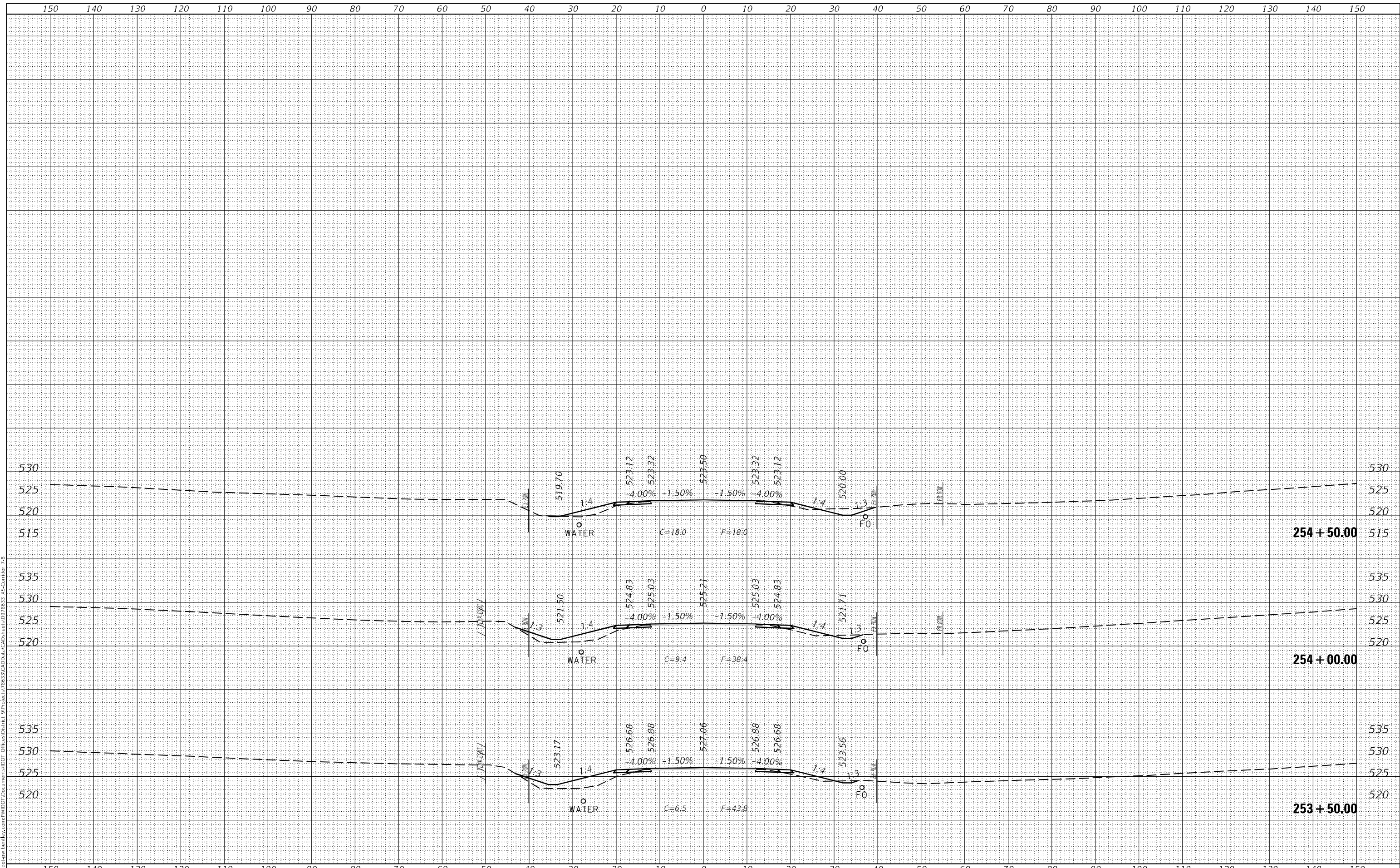
SCALE: SHEET OF SHEETS STA. 251+96.73 TO STA. 253+00.00

F.A.S. RTE.	SECTION	COUNTY	TOTAL SHEETS	SHEET NO.
2887	113R-1	WILLIAMSON	486	395
			CONTRACT NO. 78633	
		ILLINOIS	FED. AID PROJECT	

FINAL SURVEY NO.	SURVEYED	DATE
NOTE BOOK	PLOTTED	
AREAS CHECKED	TEMPLATE	
	AREAS CHECKED	

ORIGINAL SURVEY NO.	SURVEYED	DATE
NOTE BOOK	PLOTTED	
AREAS CHECKED	TEMPLATE	
	AREAS CHECKED	

MODEL: Definit
 FILE NAME: p:\work\pww\berkeley.com\pww\DOT\Documents\DOT\Illinois\Center\Illinois\Center\78633\CAD\Drawings\978633_XS-Contour_7-8



**STATE OF ILLINOIS
DEPARTMENT OF TRANSPORTATION**

CROSS SECTION

USER NAME = ellise.krop	DESIGNED -	REVISED -
	DRAWN -	REVISED -
PLOT SCALE = 20,0000' / in.	CHECKED -	REVISED -
PLOT DATE = 8/20/2024	DATE -	REVISED -

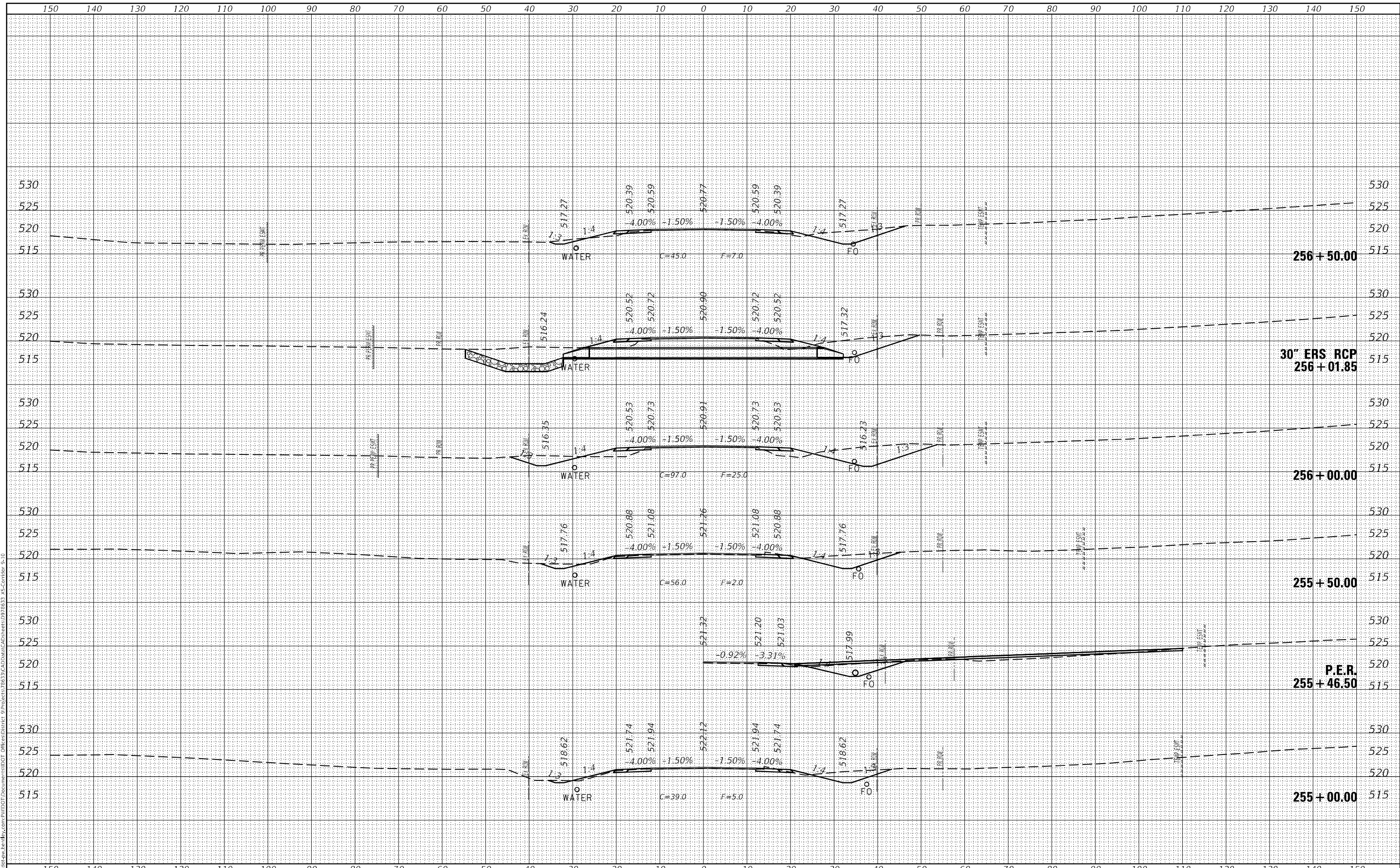
SCALE: SHEET OF SHEETS STA. 253+50.00 TO STA. 254+50.00

F.A.S. RTE. 2887	SECTION 113R-1	COUNTY WILLIAMSON	TOTAL SHEETS 486	SHEET NO. 396
CONTRACT NO. 78633				
ILLINOIS FED. AID PROJECT				

FINAL SURVEY NO.	SURVEYED	DATE
NOTE BOOK	PLOTTED	
AREAS CHECKED	TEMPLATE	
	AREAS CHECKED	

ORIGINAL SURVEY NO.	SURVEYED	DATE
NOTE BOOK	PLOTTED	
AREAS CHECKED	TEMPLATE	
	AREAS CHECKED	

MODEL: Definit
 FILE NAME: p:\work\paw_bentley.com\p\w\DOT Documents\DOT Office\center 8633\CAD\Drawings\978633 XS-Contour 9-10



USER NAME = ellise.krop
PLOT SCALE = 20,0000 * / in.
PLOT DATE = 8/20/2024

DESIGNED -	REVISIED -
DRAWN -	REVISIED -
CHECKED -	REVISIED -
DATE -	REVISIED -

**STATE OF ILLINOIS
 DEPARTMENT OF TRANSPORTATION**

CROSS SECTIONS

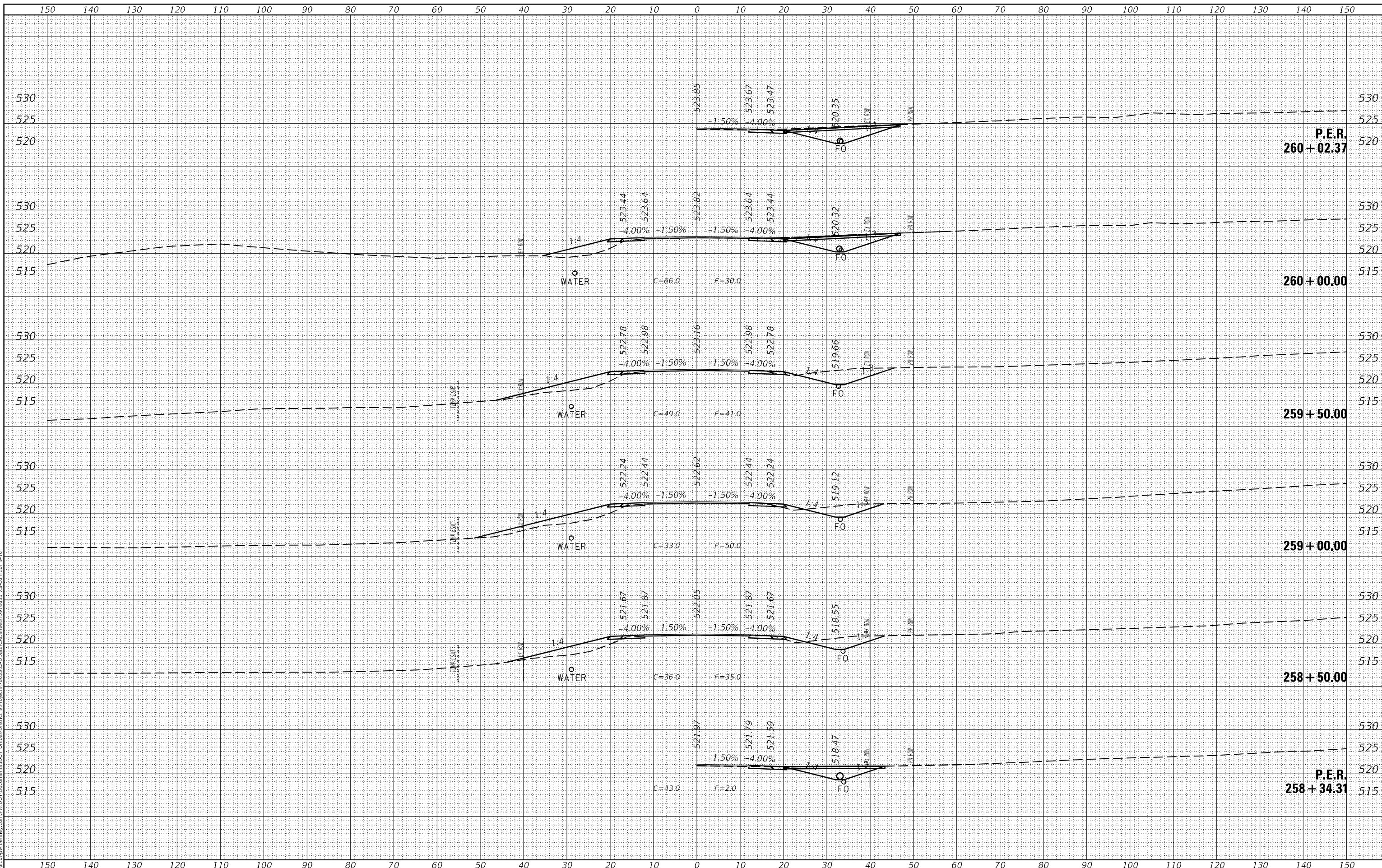
SCALE: SHEET OF SHEETS STA. 255+00.00 TO STA. 256+50.00

F.A.S. RTE. 2887	SECTION 113R-1	COUNTY WILLIAMSON	TOTAL SHEETS 486	SHEET NO. 397
			CONTRACT NO. 78633	
		ILLINOIS	FED. AID PROJECT	

FINAL SURVEY	SURVEYED
NOTE BOOK	PLOTTED
NO.	TEMPLATE
	AREAS CHECKED

ORIGINAL SURVEY	SURVEYED
NOTE BOOK	PLOTTED
NO.	TEMPLATE
	AREAS CHECKED

MODEL: D:\mfr\... FILE NAME: ...



USER NAME	= ellise.krump
PLOT SCALE	= 20,0000 * / in.
PLOT DATE	= 8/20/2024

DESIGNED	-
DRAWN	-
CHECKED	-
DATE	-

REVISED	-
REVISED	-
REVISED	-
REVISED	-

**STATE OF ILLINOIS
DEPARTMENT OF TRANSPORTATION**

CROSS SECTIONS

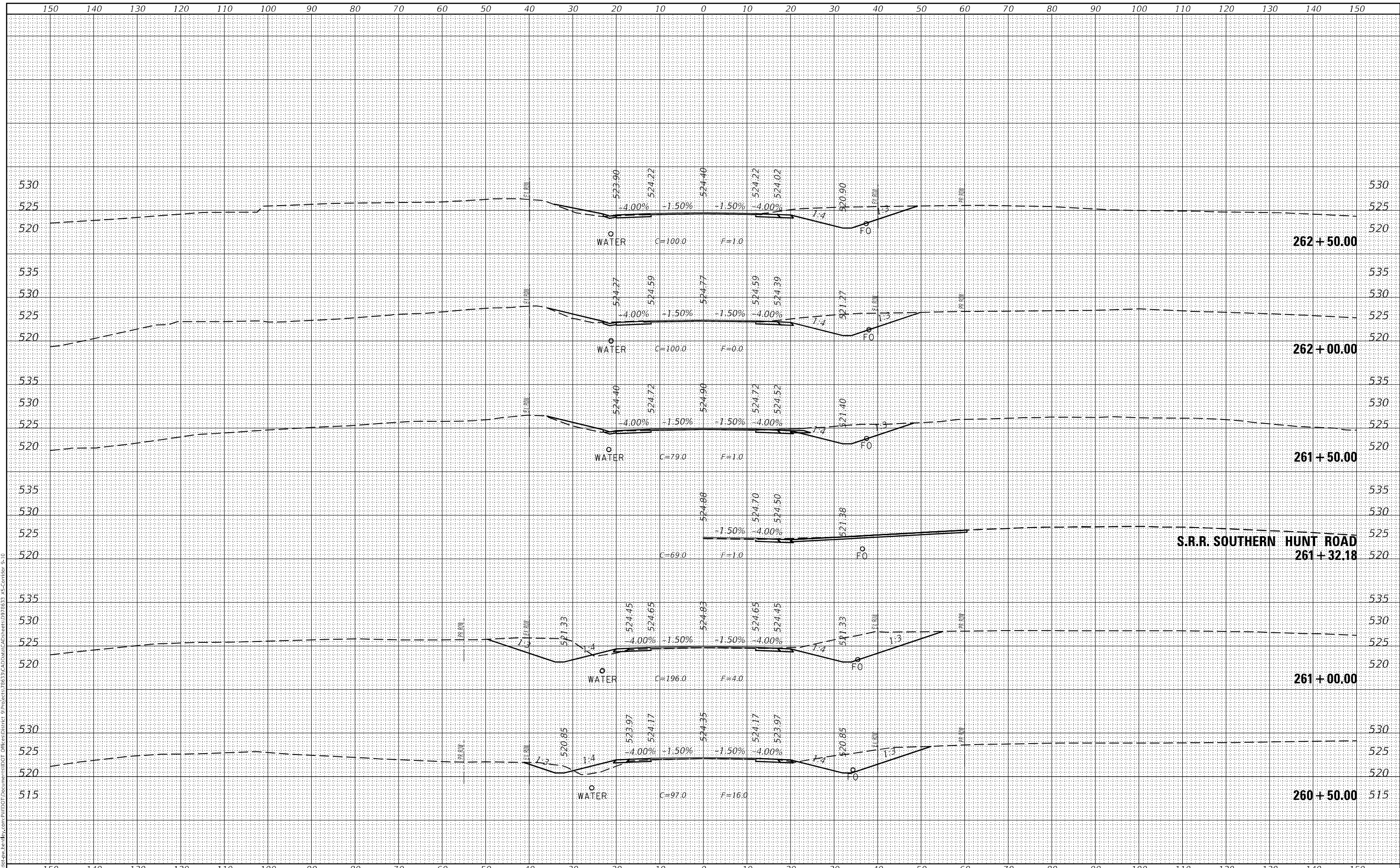
SCALE: SHEET OF SHEETS STA. 258+34.31 TO STA. 260+02.37

F.A.S. RTE.	SECTION	COUNTY	TOTAL SHEETS	SHEET NO.
2887	113R-1	WILLIAMSON	486	399
				CONTRACT NO. 78633
				ILLINOIS FED. AID PROJECT

FINAL SURVEY NO.	SURVEYED	DATE
NOTE BOOK	PLOTTED	
AREAS CHECKED	TEMPLATE	
	AREAS CHECKED	

ORIGINAL SURVEY NO.	SURVEYED	DATE
NOTE BOOK	PLOTTED	
AREAS CHECKED	TEMPLATE	
	AREAS CHECKED	

MODEL: D:\mfrh
 FILE NAME: D:\mfrh\pww\pww\DOT Documents\113R-1\DOT Documents\78633\CAD\Drawings\978633 XS-Contour 9-10



USER NAME = ellise.krop
PLOT SCALE = 20,0000 * / in.
PLOT DATE = 8/20/2024

DESIGNED -
DRAWN -
CHECKED -
DATE -

REVISED -
REVISED -
REVISED -
REVISED -

**STATE OF ILLINOIS
 DEPARTMENT OF TRANSPORTATION**

CROSS SECTIONS

SCALE: SHEET OF SHEETS STA. 260+50.00 TO STA. 262+50.00

F.A.S. RTE. 2887	SECTION 113R-1	COUNTY WILLIAMSON	TOTAL SHEETS 486	SHEET NO. 400
CONTRACT NO. 78633				
ILLINOIS FED. AID PROJECT				