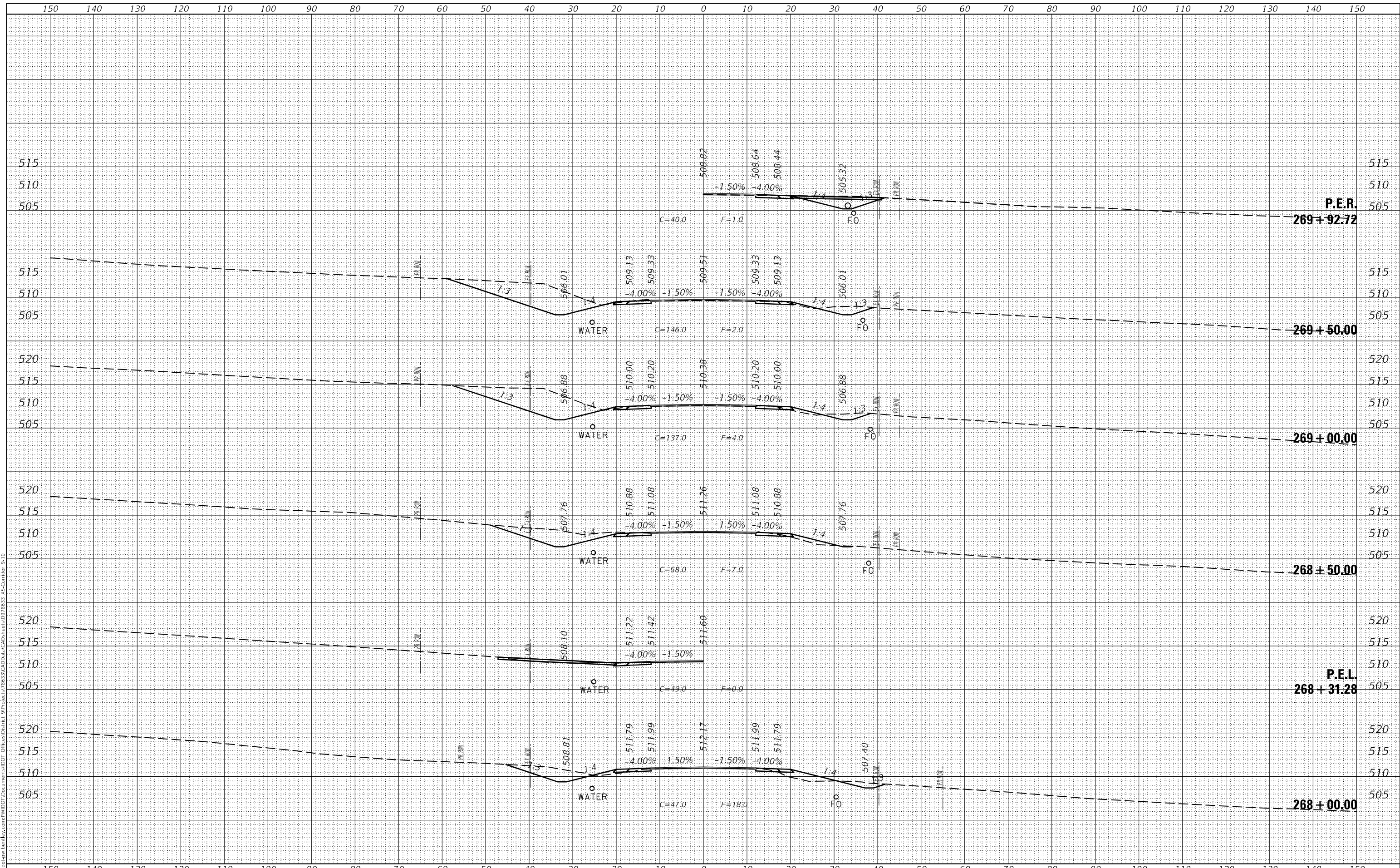


FINAL SURVEY	SURVEYED	DATE
NOTE BOOK	PLOTTED	
NO.	TEMPLATE	
	AREAS CHECKED	

ORIGINAL SURVEY	SURVEYED	DATE
NOTE BOOK	PLOTTED	
NO.	TEMPLATE	
	AREAS CHECKED	

MODEL: Definit
 FILE NAME: p:\williamson\paw\williamson\paw\DOT\Documents\DOT\Drawings\2883\313\CAD\Drawings\2883\313\XSection\9-10



USER NAME = ellise.krop
PLOT SCALE = 20,0000 * / in.
PLOT DATE = 8/20/2024

DESIGNED -
DRAWN -
CHECKED -
DATE -

REVISED -
REVISED -
REVISED -
REVISED -

**STATE OF ILLINOIS
 DEPARTMENT OF TRANSPORTATION**

CROSS SECTIONS

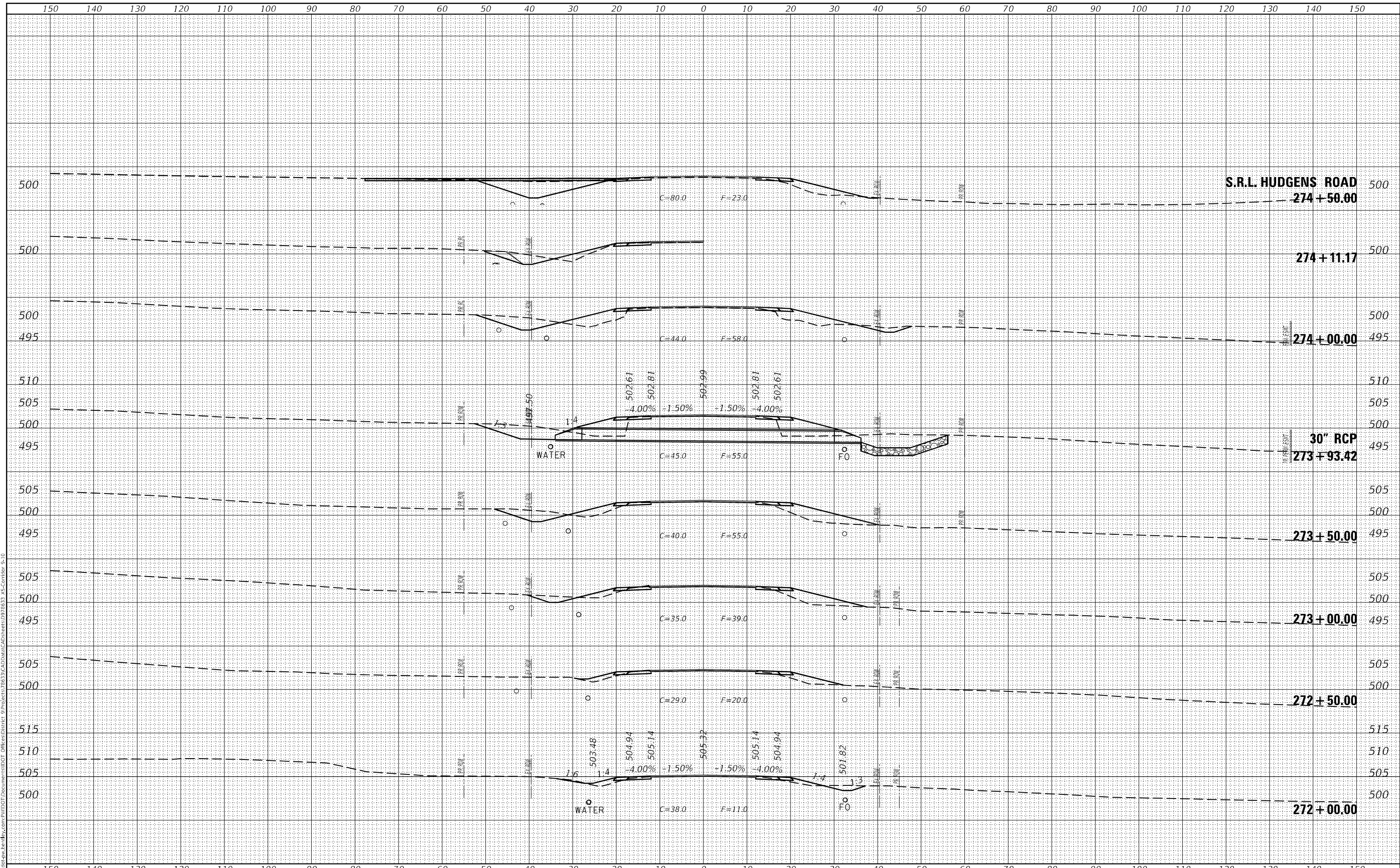
SCALE: SHEET OF SHEETS STA. 268+00.00 TO STA. 269+92.72

F.A.S. RTE. 2887	SECTION 113R-1	COUNTY WILLIAMSON	TOTAL SHEETS 486	SHEET NO. 403
CONTRACT NO. 78633			ILLINOIS FED. AID PROJECT	

DATE	
BY	
FINAL SURVEY	SURVEYED
NOTE BOOK	PLOTTED
NO.	AREAS CHECKED

DATE	
BY	
ORIGINAL SURVEY	SURVEYED
NOTE BOOK	PLOTTED
NO.	AREAS CHECKED

MODEL: D:\mfr\...
 FILE NAME: D:\mfr\...
 USER: ellise.krop



USER NAME = ellise.krop	DESIGNED -	REVISED -
PLOT SCALE = 20,0000' / in.	DRAWN -	REVISED -
PLOT DATE = 8/20/2024	CHECKED -	REVISED -
	DATE -	REVISED -

**STATE OF ILLINOIS
DEPARTMENT OF TRANSPORTATION**

CROSS SECTIONS

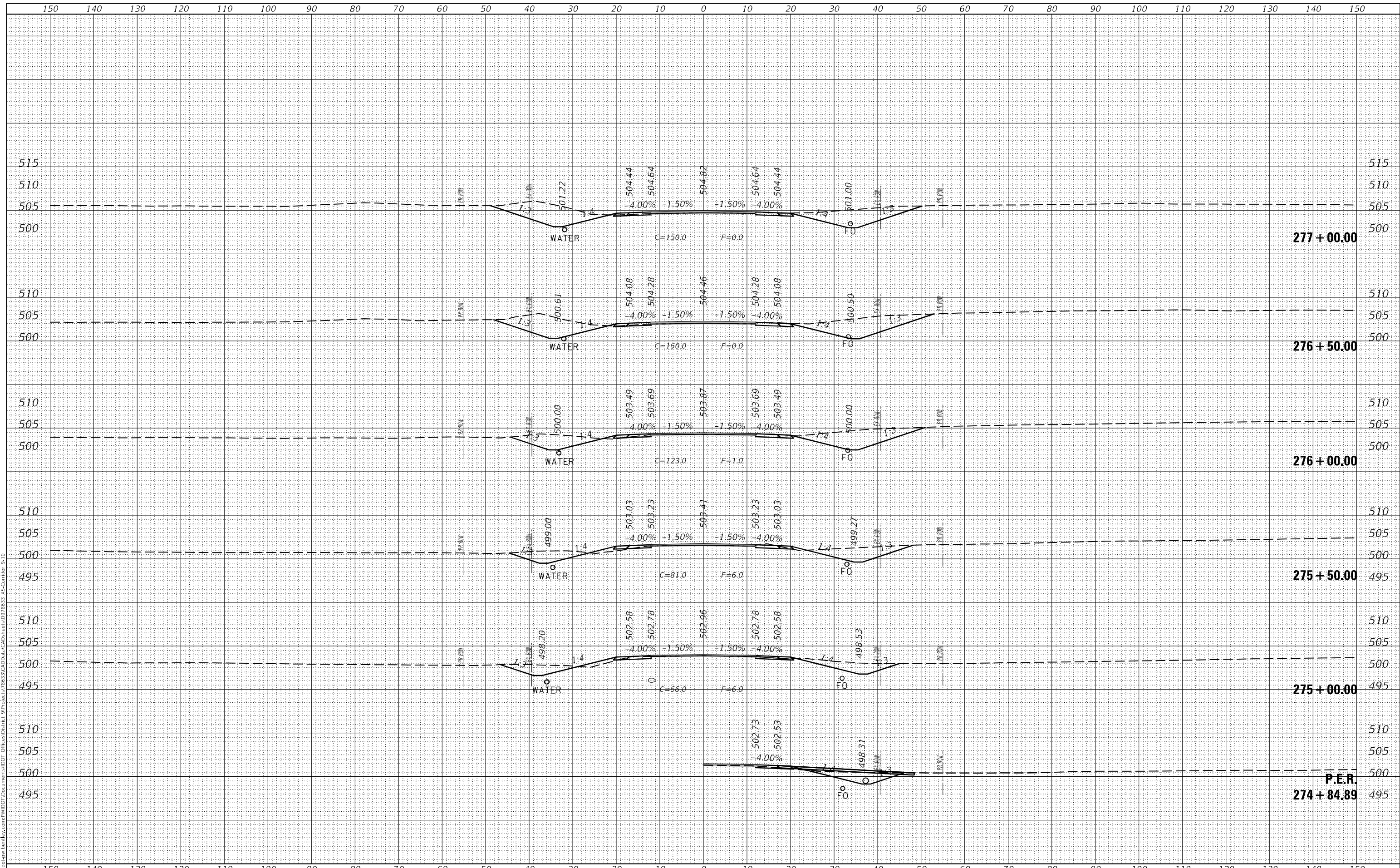
SCALE: SHEET OF SHEETS STA. 272+00.00 TO STA. 274+50.00

F.A.S. RTE. 2887	SECTION 113R-1	COUNTY WILLIAMSON	TOTAL SHEETS 486	SHEET NO. 405
CONTRACT NO. 78633				
ILLINOIS FED. AID PROJECT				

FINAL SURVEY NO.	SURVEYED	DATE
NOTE BOOK	PLOTTED	
AREAS CHECKED	TEMPLATE	
	AREAS CHECKED	

ORIGINAL SURVEY NO.	SURVEYED	DATE
NOTE BOOK	PLOTTED	
AREAS CHECKED	TEMPLATE	
	AREAS CHECKED	

MODEL: Definit
 FILE NAME: p:\work\paw_bentley.com\p\w\DOT Documents\110T Documents\78633\CAD\Drawings\978633_XS-Contour_9-10

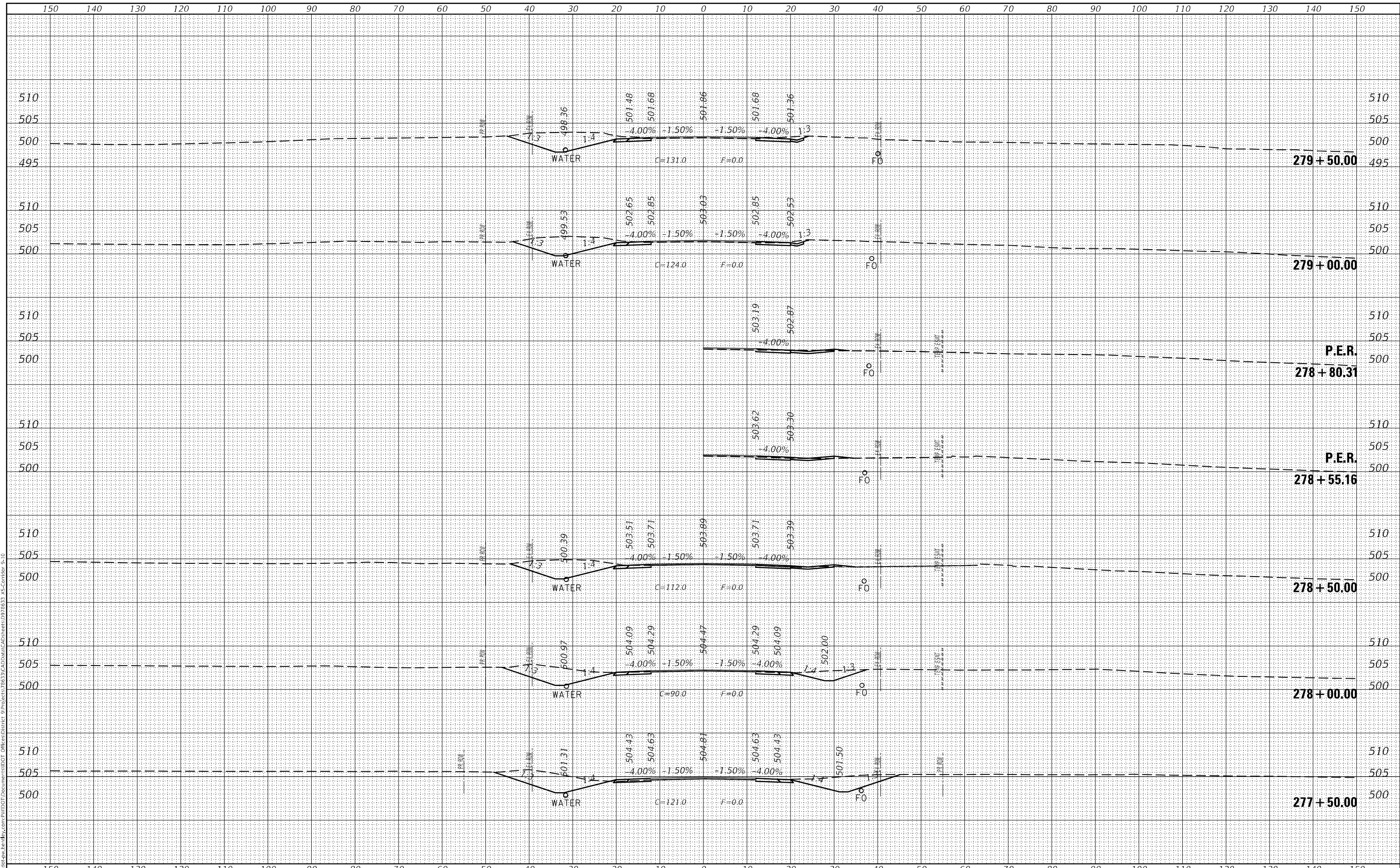


USER NAME = ellise.krop	DESIGNED -	REVISED -	STATE OF ILLINOIS DEPARTMENT OF TRANSPORTATION	CROSS SECTIONS				F.A.S. RTE. 2887	SECTION 113R-1	COUNTY WILLIAMSON	TOTAL SHEETS 486	SHEET NO. 406
PLOT SCALE = 20,0000 * / in.	CHECKED -	REVISED -		SCALE:	SHEET	OF	SHEETS	STA. 274+84.89	TO STA. 277+00.00	CONTRACT NO. 78633		
PLOT DATE = 8/20/2024	DATE -	REVISED -		ILLINOIS FED. AID PROJECT								

DATE	
BY	
FINAL SURVEY	SURVEYED
NOTE BOOK	PLOTTED
NO.	TEMPLATE
	AREAS CHECKED

DATE	
BY	
ORIGINAL SURVEY	SURVEYED
NOTE BOOK	PLOTTED
NO.	TEMPLATE
	AREAS CHECKED

MODEL: D:\mfr\...
 FILE NAME: D:\mfr\...
 PROJECT: ...
 SHEET: ...



USER NAME = ellise.krop	DESIGNED -	REVISED -
	DRAWN -	REVISED -
PLOT SCALE = 20,0000 * / in.	CHECKED -	REVISED -
PLOT DATE = 8/20/2024	DATE -	REVISED -

**STATE OF ILLINOIS
DEPARTMENT OF TRANSPORTATION**

CROSS SECTIONS

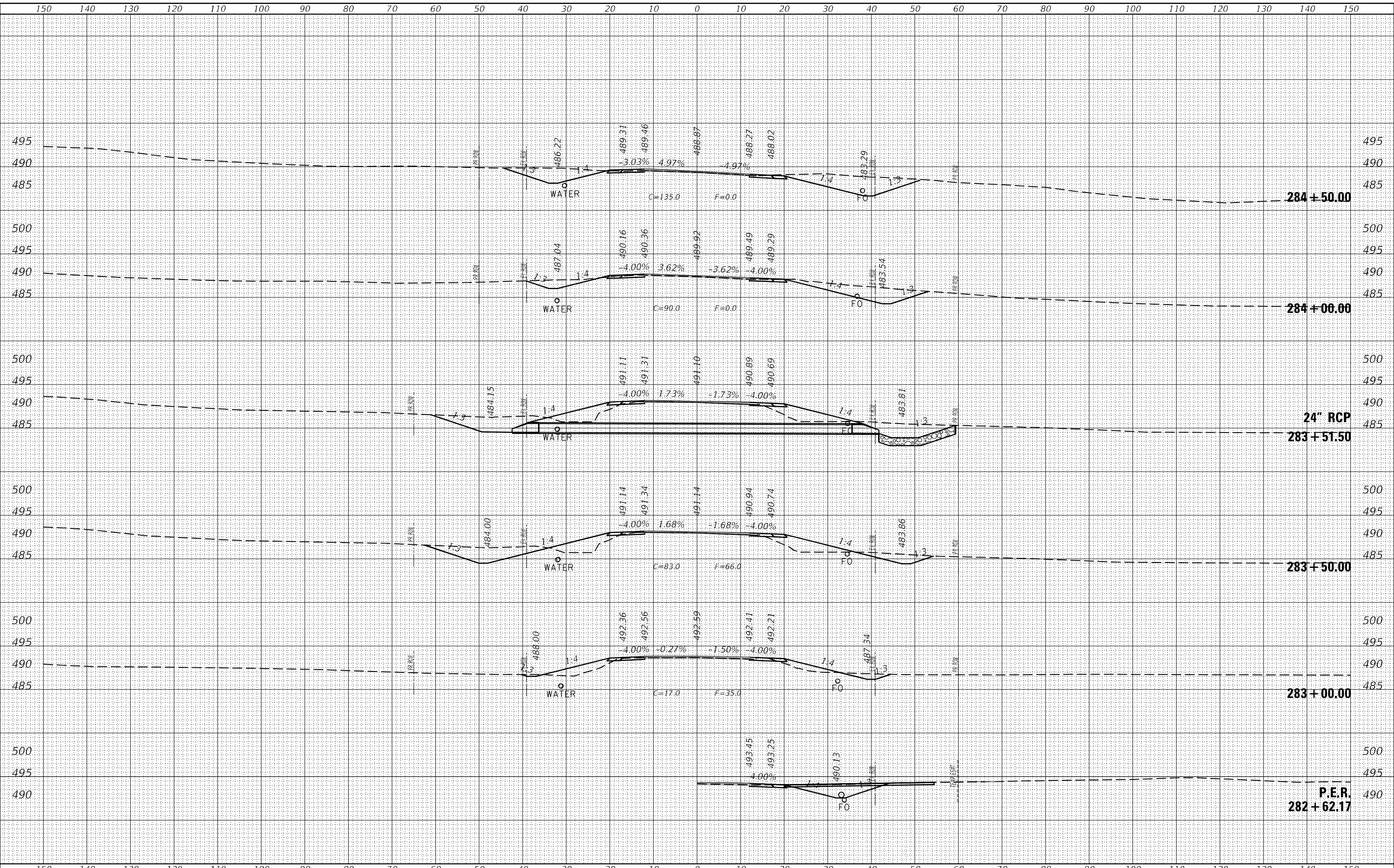
SCALE: SHEET OF SHEETS STA. 277+50.00 TO STA. 279+50.00

F.A.S. RTE.	SECTION	COUNTY	TOTAL SHEETS	SHEET NO.
2887	113R-1	WILLIAMSON	486	407
			CONTRACT NO. 78633	
		ILLINOIS	FED. AID PROJECT	

DATE	
BY	
FINAL SURVEY	SURVEYED
NOTE BOOK	PLOTTED
NO.	TEMPLATE
	AREAS CHECKED

DATE	
BY	
ORIGINAL SURVEY	SURVEYED
NOTE BOOK	PLOTTED
NO.	TEMPLATE
	AREAS CHECKED

MODEL: D:\mfr\...
 FILE NAME: D:\mfr\...
 PROJECT: ...



USER NAME = ellise.krop	DESIGNED -	REVISED -
PLOT SCALE = 20,0000' / in.	DRAWN -	REVISED -
PLOT DATE = 8/20/2024	CHECKED -	REVISED -
	DATE -	REVISED -

**STATE OF ILLINOIS
 DEPARTMENT OF TRANSPORTATION**

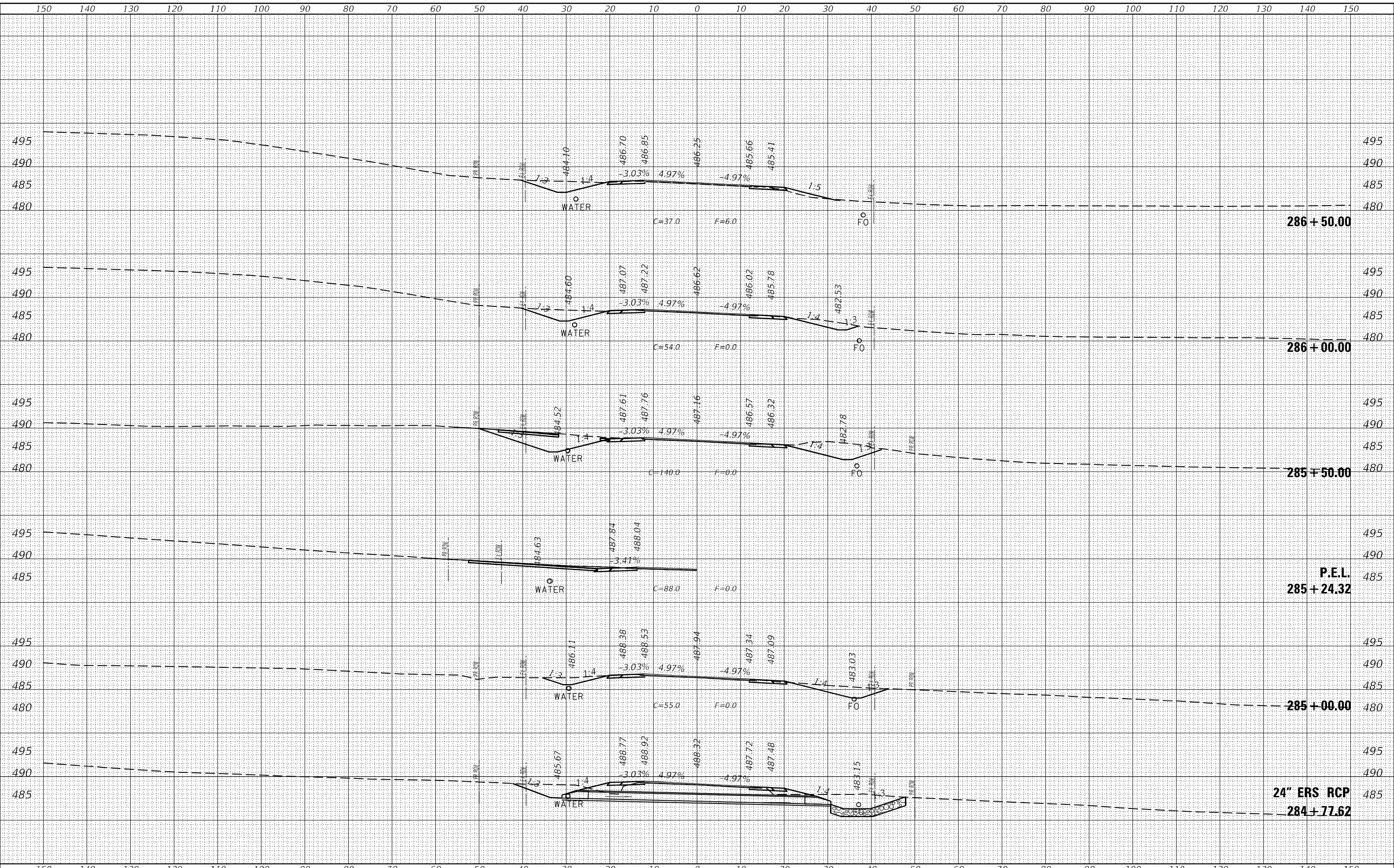
CROSS SECTIONS	
SCALE:	SHEET OF SHEETS
STA. 282+62.17 TO STA. 284+50.00	

F.A.S. RTE.	SECTION	COUNTY	TOTAL SHEETS	SHEET NO.
2887	113R-1	WILLIAMSON	486	409
				CONTRACT NO. 78633
				ILLINOIS FED. AID PROJECT

FINAL SURVEY NO.	SURVEYED	DATE
NOTE BOOK	PLOTTED	BY
AREAS CHECKED	TEMPLATE	
	AREAS CHECKED	

ORIGINAL SURVEY NO.	SURVEYED	DATE
	PLOTTED	BY
	TEMPLATE	
	AREAS CHECKED	

MODEL: Definit
FILE NAME: p:\work\pww\benly.com\pww\DOT\Documents\DOT\Office\Center\p11064278633\CAD\Date\CAD\Sheet\978633_XS-Contd-9-10



USER NAME = ellise.krop
DESIGNED -
DRAWN -
CHECKED -
DATE -

DESIGNED -
DRAWN -
CHECKED -
DATE -

REVISED -
REVISED -
REVISED -
REVISED -

STATE OF ILLINOIS
DEPARTMENT OF TRANSPORTATION

CROSS SECTIONS
SCALE: SHEET OF SHEETS STA. 284+77.62 TO STA. 286+50.00

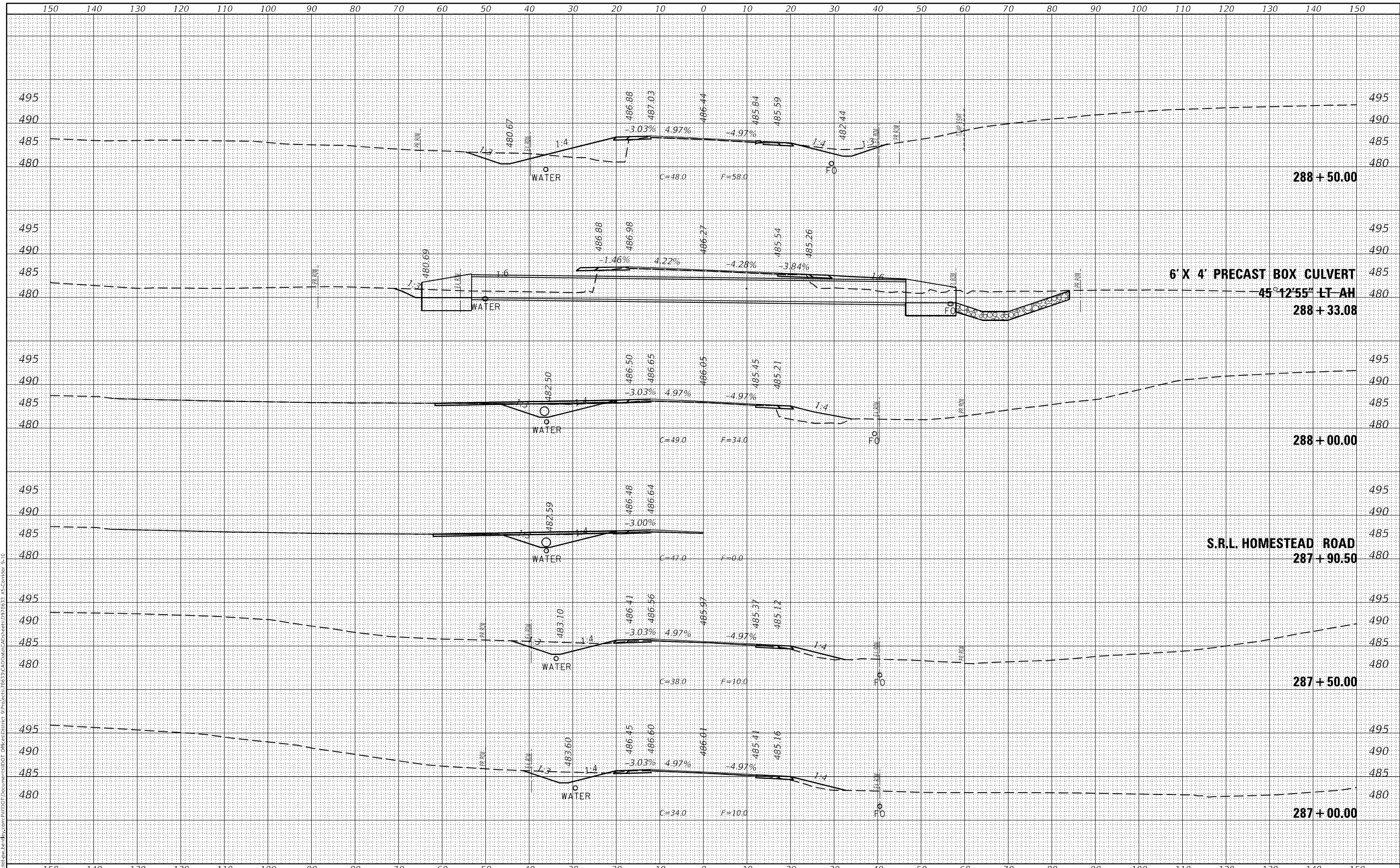
F.A.S. RTE.	SECTION	COUNTY	TOTAL SHEETS	SHEET NO.
2887	113R-1	WILLIAMSON	486	410
CONTRACT NO. 78633				

ILLINOIS FED. AID PROJECT

FINAL SURVEY NO.	SURVEYED	DATE
NOTE BOOK	PLOTTED	
AREAS CHECKED	TEMPLATE	
	AREAS CHECKED	

ORIGINAL SURVEY NO.	SURVEYED	DATE
NOTE BOOK	PLOTTED	
AREAS CHECKED	TEMPLATE	
	AREAS CHECKED	

MODEL: Definit
 FILE NAME: p:\work\pww\berkeley.com\pww\DOT\Documental\DOT\Illinois\28733\CAD\Drawings\28733-XS-Contour-9-10



**STATE OF ILLINOIS
 DEPARTMENT OF TRANSPORTATION**

CROSS SECTIONS

USER NAME = ellise.krop
DESIGNED -
DRAWN -
CHECKED -
DATE -

REVISD -
REVISD -
REVISD -
REVISD -

REVISD -
REVISD -
REVISD -
REVISD -

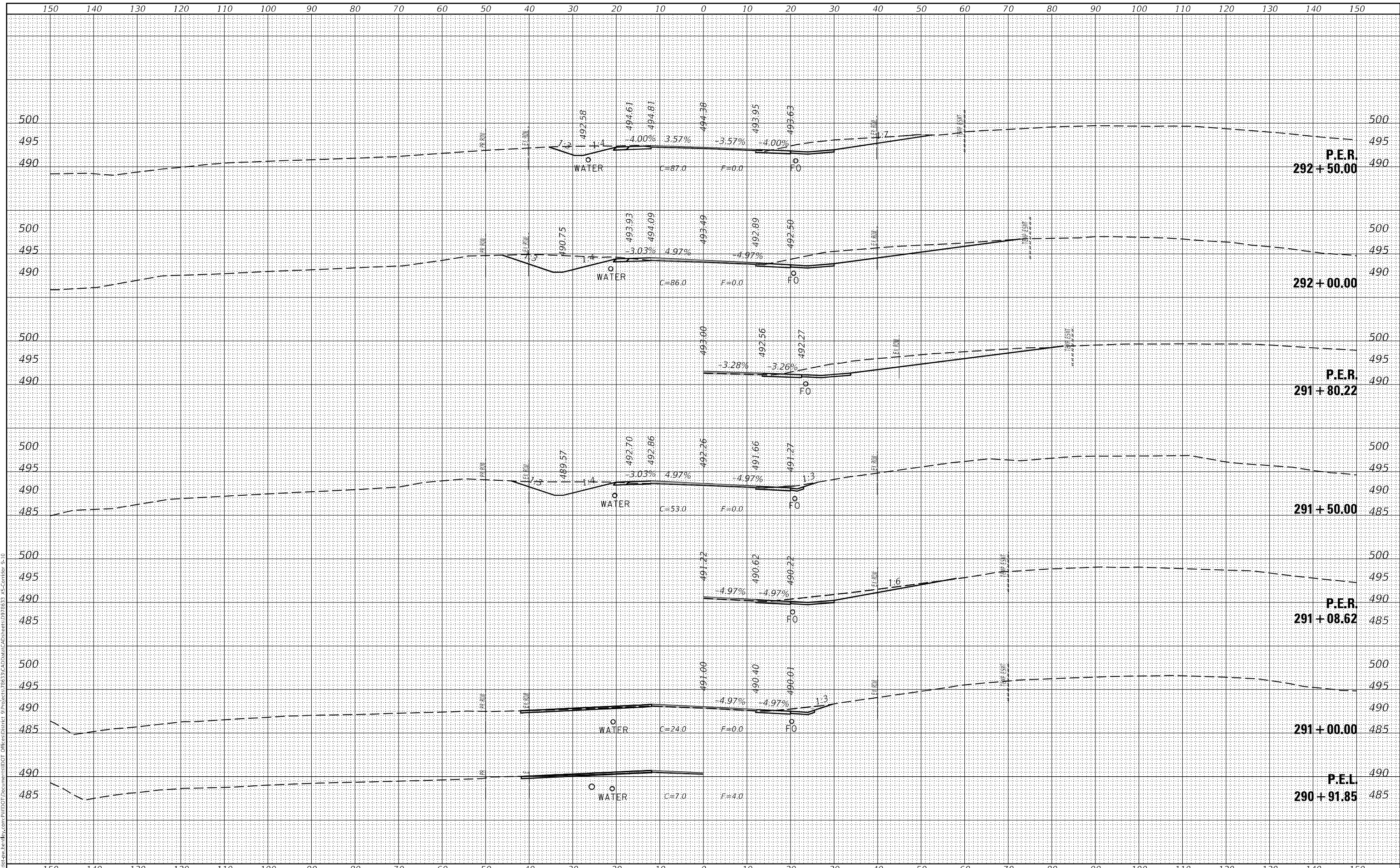
SCALE: SHEET OF SHEETS STA. 287+00.00 TO STA. 288+50.00

F.A.S. RTE.	SECTION	COUNTY	TOTAL SHEETS	SHEET NO.
2887	113R-1	WILLIAMSON	486	411
CONTRACT NO. 78633				
ILLINOIS FED. AID PROJECT				

DATE	
BY	
FINAL SURVEY	SURVEYED
NOTE BOOK	PLOTTED
NO.	TEMPLATE
	AREAS CHECKED

DATE	
BY	
ORIGINAL SURVEY	SURVEYED
NOTE BOOK	PLOTTED
NO.	TEMPLATE
	AREAS CHECKED

MODEL: Definit
 FILE NAME: p:\work\paw_bentley.com\p\110101\DOT Documents\110101\DOT Office\center 8633\CAD\Drawings\978633 XS-Contour 9-10



**STATE OF ILLINOIS
 DEPARTMENT OF TRANSPORTATION**

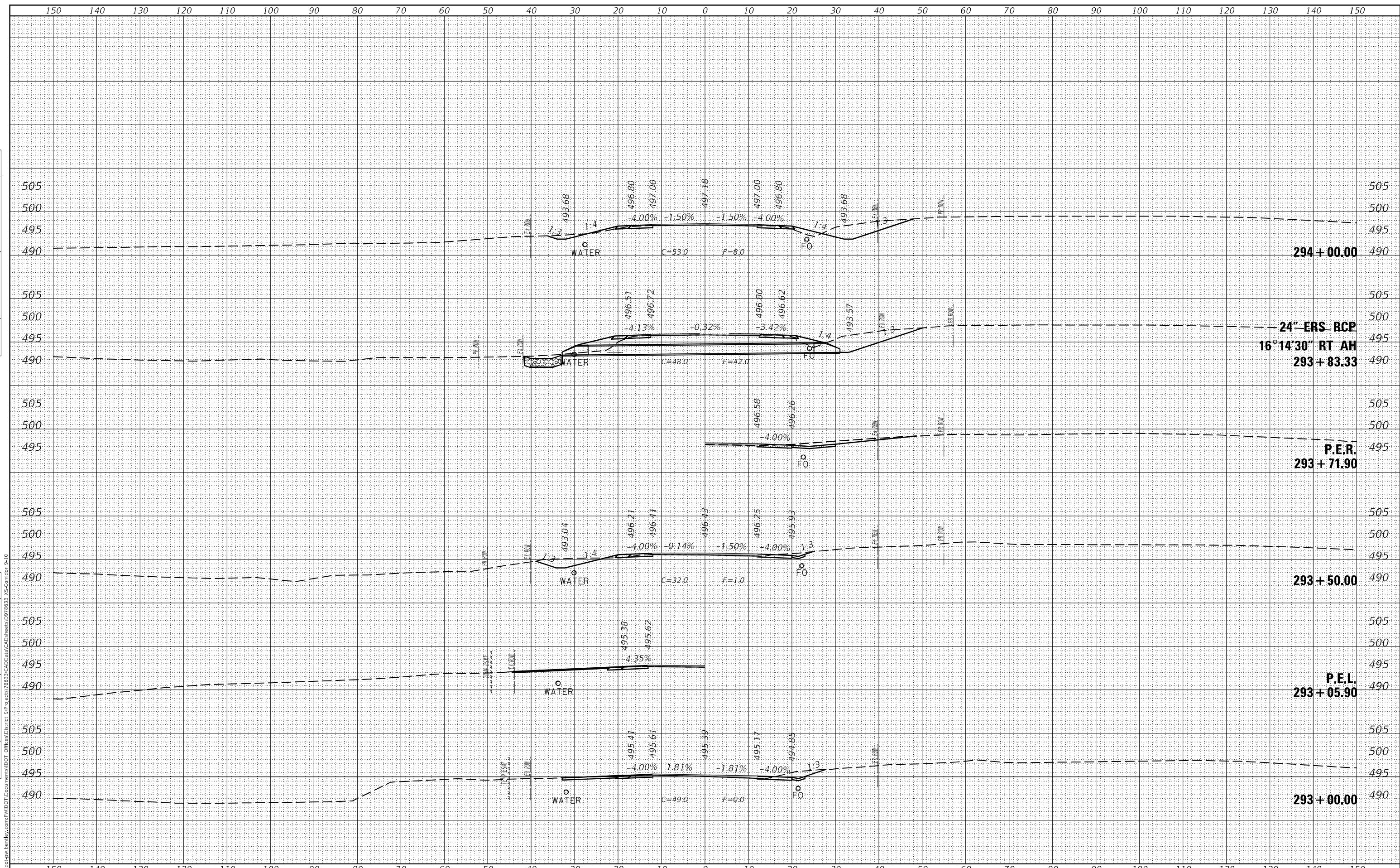
CROSS SECTIONS

USER NAME = ellise.krop
DESIGNED -
DRAWN -
PLLOT SCALE = 20,0000' / in.
CHECKED -
PLLOT DATE = 8/20/2024
DATE -

REVISD -
REVISD -
REVISD -
REVISD -

SCALE: SHEET OF SHEETS STA. 290+91.85 TO STA. 292+50.00

F.A.S. RTE.	SECTION	COUNTY	TOTAL SHEETS	SHEET NO.
2887	113R-1	WILLIAMSON	486	413
CONTRACT NO. 78633				
ILLINOIS FED. AID PROJECT				



BY		DATE	
FINAL SURVEY	SURVEYED	PLOTTED	DATE
NOTE BOOK	TEMPLATE		
NO.	AREAS CHECKED		

BY		DATE	
ORIGINAL SURVEY	SURVEYED	PLOTTED	DATE
NOTE BOOK	TEMPLATE		
NO.	AREAS CHECKED		

MODEL: D:\mfrh
 FILE NAME: p:\mfrh\paw_bentley.com\p\mfrh\DOT\Document\1107\Doc\mfrh\DOT\mfrh\DOT\7863\CA\Drawings\978633_XS-CrossSec-9-10

USER NAME = ellise.krpp	DESIGNED -	REVISED -
PLOT SCALE = 20,0000 * / in.	DRAWN -	REVISED -
PLOT DATE = 8/20/2024	CHECKED -	REVISED -
	DATE -	REVISED -

**STATE OF ILLINOIS
 DEPARTMENT OF TRANSPORTATION**

SCALE:	SHEET	OF	SHEETS	STA. 293+00.00	TO STA. 294+00.00
--------	-------	----	--------	----------------	-------------------

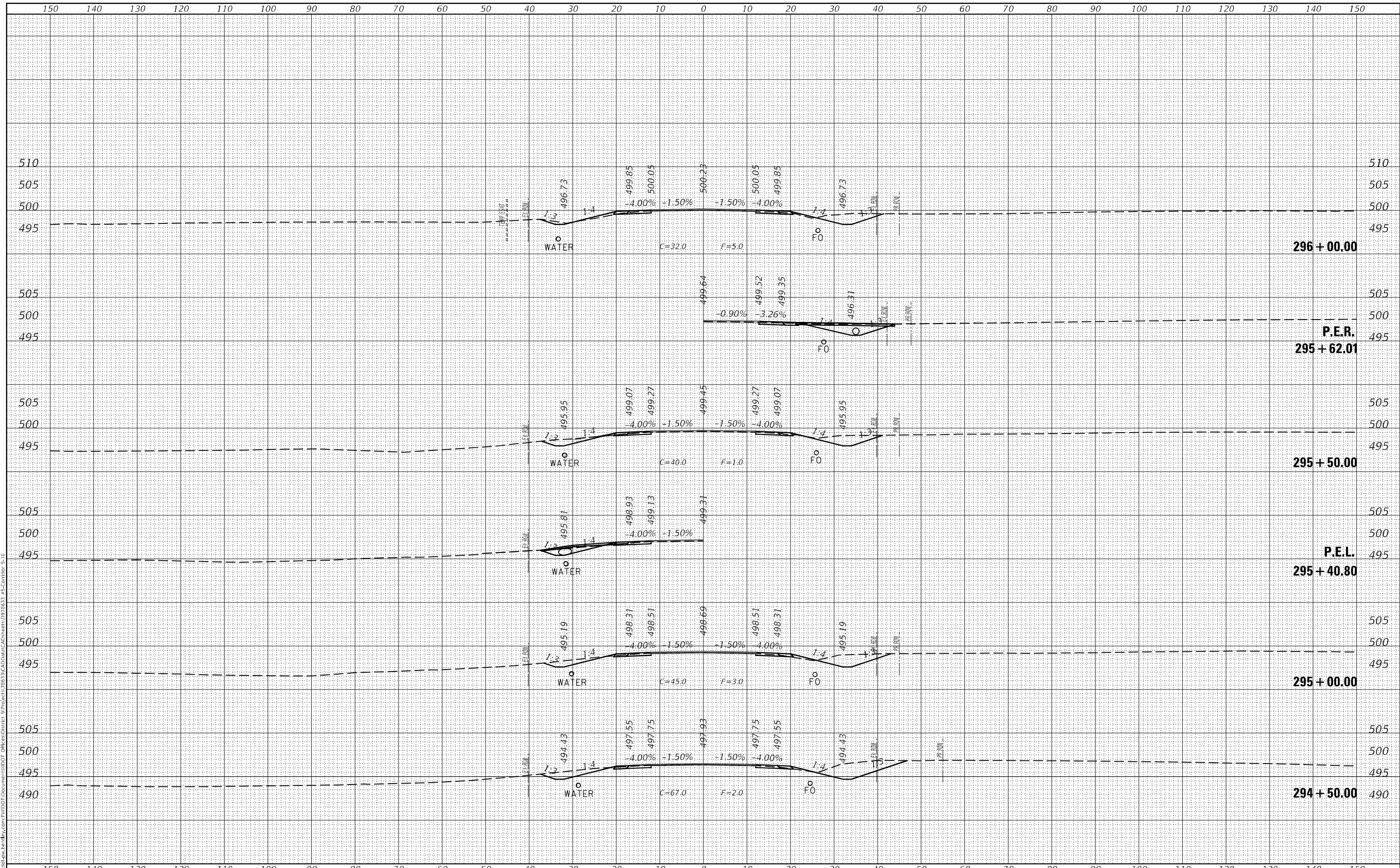
CROSS SECTIONS

F.A.S. RTE.	SECTION	COUNTY	TOTAL SHEETS	SHEET NO.
2887	113R-1	WILLIAMSON	486	414
CONTRACT NO. 78633			ILLINOIS FED. AID PROJECT	

DATE	
BY	
FINAL SURVEY	SURVEYED
NOTE BOOK	PLOTTED
NO.	TEMPLATE
	AREAS CHECKED

DATE	
BY	
ORIGINAL SURVEY	SURVEYED
NOTE BOOK	PLOTTED
NO.	TEMPLATE
	AREAS CHECKED

MODEL: D:\mfr\...
 FILE NAME: D:\mfr\...
 PROJECT: ...



USER NAME = ellise.krop	DESIGNED -	REVISED -
	DRAWN -	REVISED -
PLOT SCALE = 20,0000 * / in.	CHECKED -	REVISED -
PLOT DATE = 8/20/2024	DATE -	REVISED -

**STATE OF ILLINOIS
DEPARTMENT OF TRANSPORTATION**

CROSS SECTIONS

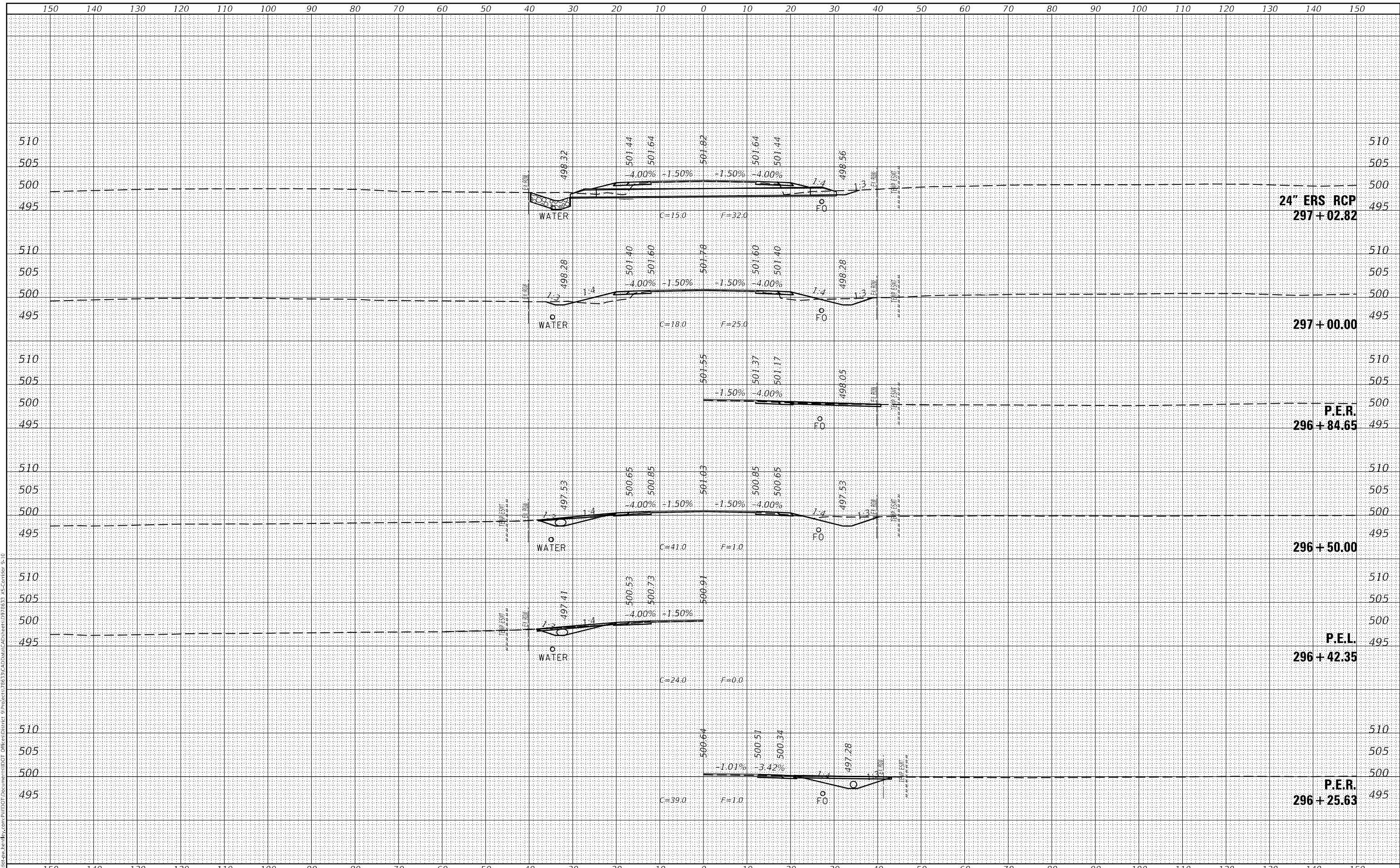
SCALE: SHEET OF SHEETS STA. 294+50.00 TO STA. 296+00.00

F.A.S. RTE.	SECTION	COUNTY	TOTAL SHEETS	SHEET NO.
2887	113R-1	WILLIAMSON	486	415
			CONTRACT NO. 78633	
		ILLINOIS	FED. AID PROJECT	

DATE	BY
NO.	

DATE	BY
NO.	

MODEL: Definit
FILE NAME: I:\xillite\pw_bentley.com\PIV\DOT Documents\DOT Office\center 9\proj\2887\28873\CAD\Date\CAD\sheet\9\78633 XS-Contour 9-10



USER NAME = ellise.krop	DESIGNED -	REVISED -
	DRAWN -	REVISED -
PLOT SCALE = 20,0000 * / in.	CHECKED -	REVISED -
PLOT DATE = 8/20/2024	DATE -	REVISED -

**STATE OF ILLINOIS
DEPARTMENT OF TRANSPORTATION**

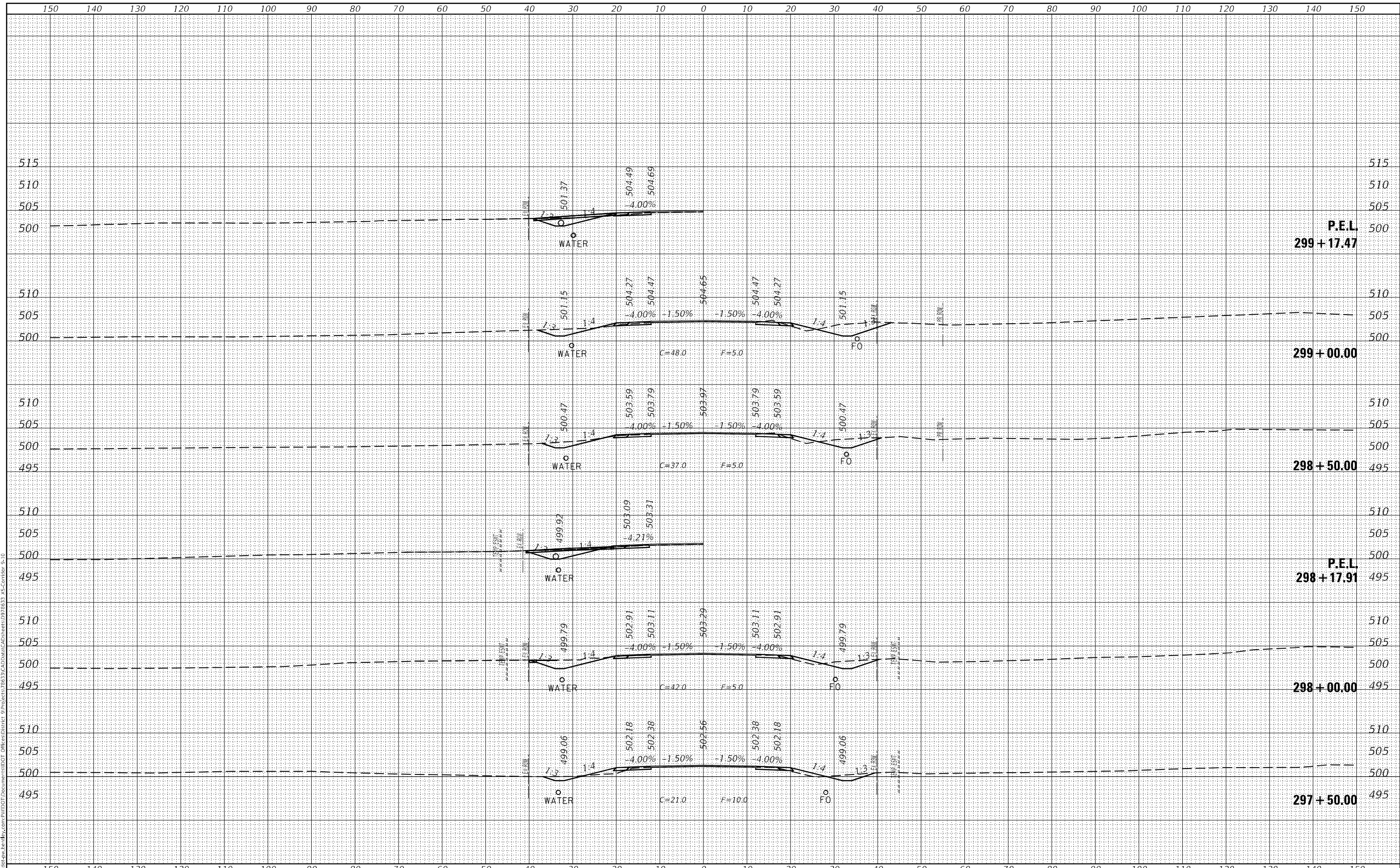
CROSS SECTIONS	
SCALE:	SHEET OF SHEETS
STA. 296+25.63 TO STA. 297+02.82	

F.A.S. RTE. 2887	SECTION 113R-1	COUNTY WILLIAMSON	TOTAL SHEETS 486	SHEET NO. 416
CONTRACT NO. 78633				
ILLINOIS FED. AID PROJECT				

DATE	
BY	
FINAL SURVEY	SURVEYED
NOTE BOOK	PLOTTED
NO.	TEMPLATE
	AREAS CHECKED

DATE	
BY	
ORIGINAL SURVEY	SURVEYED
NOTE BOOK	PLOTTED
NO.	TEMPLATE
	AREAS CHECKED

MODEL: Definit
 FILE NAME: p:\work\pww\berkeley.com\pww\DOT Documents\DOT Office\center 8196\819633\CAD\Sheet\978633 XS-Contour 9-10



USER NAME	= ellise.krop
DESIGNED	-
DRAWN	-
CHECKED	-
DATE	-

REVISD	-
REVISD	-
REVISD	-
REVISD	-

**STATE OF ILLINOIS
 DEPARTMENT OF TRANSPORTATION**

CROSS SECTIONS

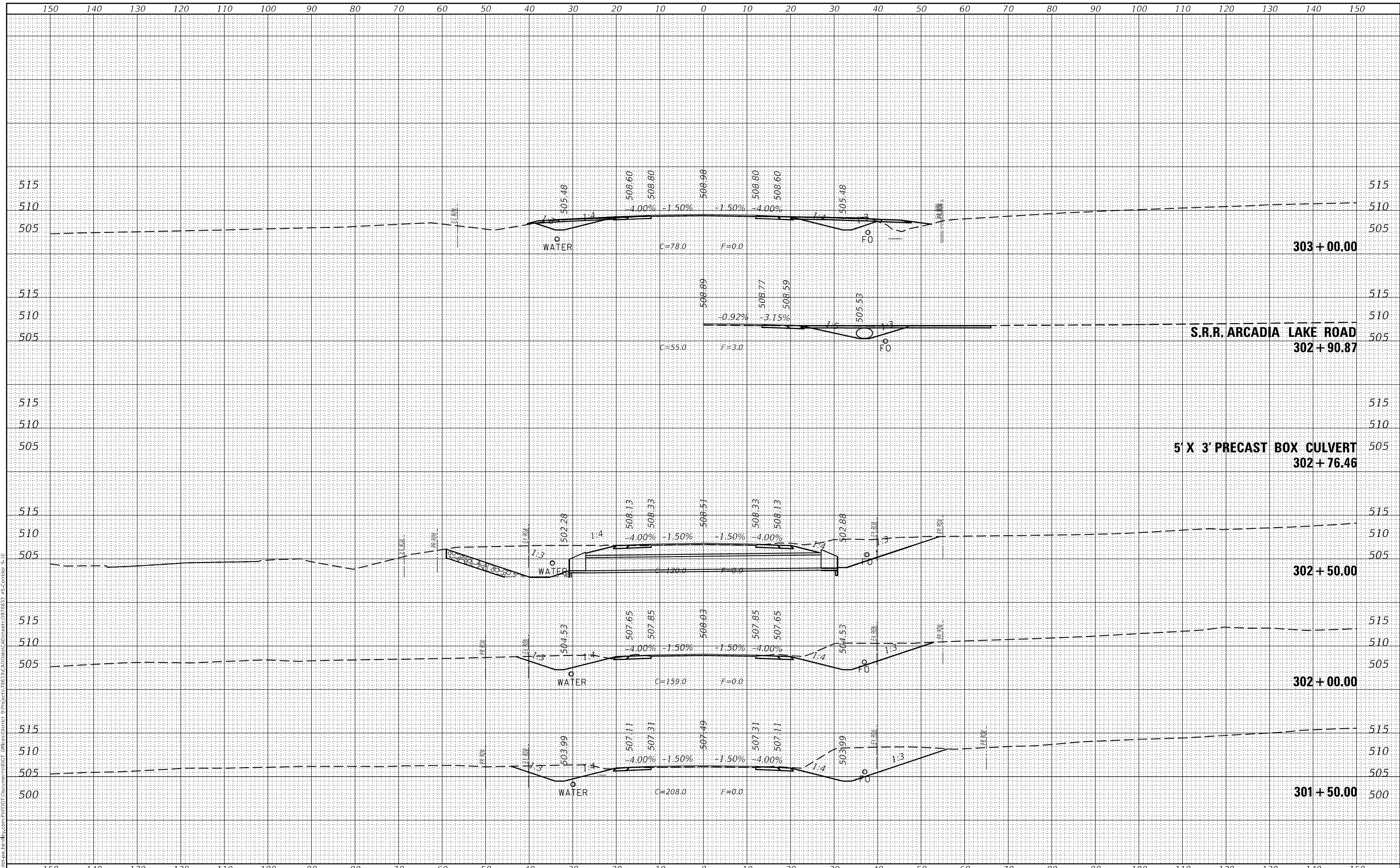
SCALE: SHEET OF SHEETS STA. 297+50.00 TO STA. 299+17.47

F.A.S. RTE.	SECTION	COUNTY	TOTAL SHEETS	SHEET NO.
2887	113R-1	WILLIAMSON	486	417
			CONTRACT NO. 78633	
		ILLINOIS	FED. AID PROJECT	

FINAL SURVEY	SURVEYED	DATE
NOTE BOOK	PLOTTED	
NO.	TEMPLATE	
	AREAS CHECKED	

ORIGINAL SURVEY	SURVEYED	DATE
NOTE BOOK	PLOTTED	
NO.	TEMPLATE	
	AREAS CHECKED	

MODEL: D:\mfr\...
 FILE NAME: D:\mfr\...
 PROJECT: 78633-CA-00-Data\CAD\Sheet\978633-XS-Contour-9-10



USER NAME = ellise.krop
DESIGNED -
DRAWN -
CHECKED -
DATE -

REVISÉ -
REVISÉ -
REVISÉ -
REVISÉ -

**STATE OF ILLINOIS
DEPARTMENT OF TRANSPORTATION**

CROSS SECTIONS

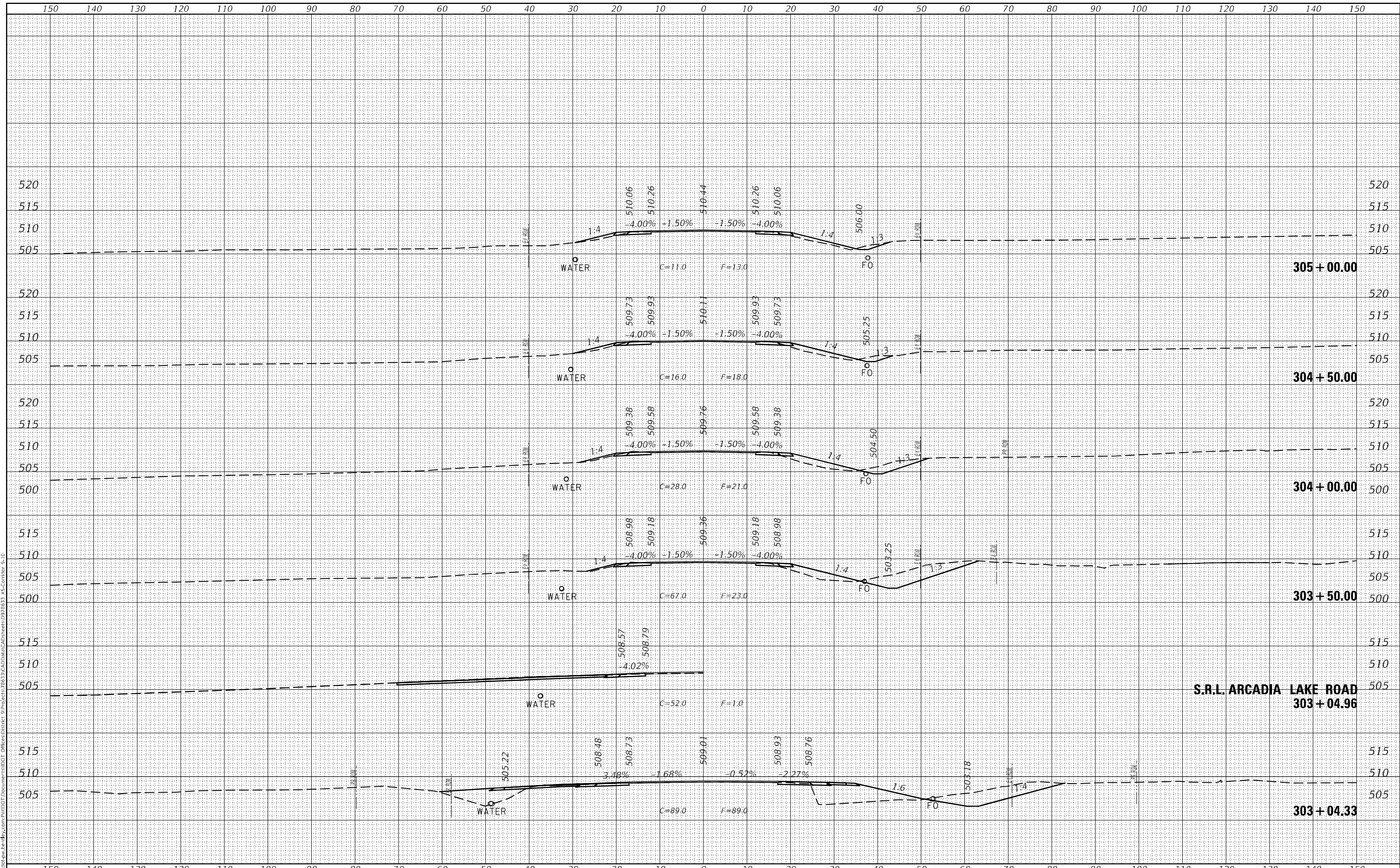
SCALE: SHEET OF SHEETS STA. 301+50.00 TO STA. 303+00.00

F.A.S. RTE. 2887	SECTION 113R-1	COUNTY WILLIAMSON	TOTAL SHEETS 486	SHEET NO. 419
CONTRACT NO. 78633			ILLINOIS FED. AID PROJECT	

FINAL SURVEY NO.	SURVEYED	DATE
NOTE BOOK	PLOTTED	
AREAS CHECKED	TEMPLATE	
	AREAS CHECKED	

ORIGINAL SURVEY NO.	SURVEYED	DATE
NOTE BOOK	PLOTTED	
AREAS CHECKED	TEMPLATE	
	AREAS CHECKED	

MODEL: Definit
 FILE NAME: p:\work\paw_bentley.com\p\dot\Documents\DOT Office\Station\078633\CAD\Drawings\978633_XS-Contour_9-10



USER NAME = ellise.krop
PLOT SCALE = 20,0000 * / in.
PLOT DATE = 8/20/2024

DESIGNED -	REVISIED -
DRAWN -	REVISIED -
CHECKED -	REVISIED -
DATE -	REVISIED -

**STATE OF ILLINOIS
 DEPARTMENT OF TRANSPORTATION**

CROSS SECTIONS

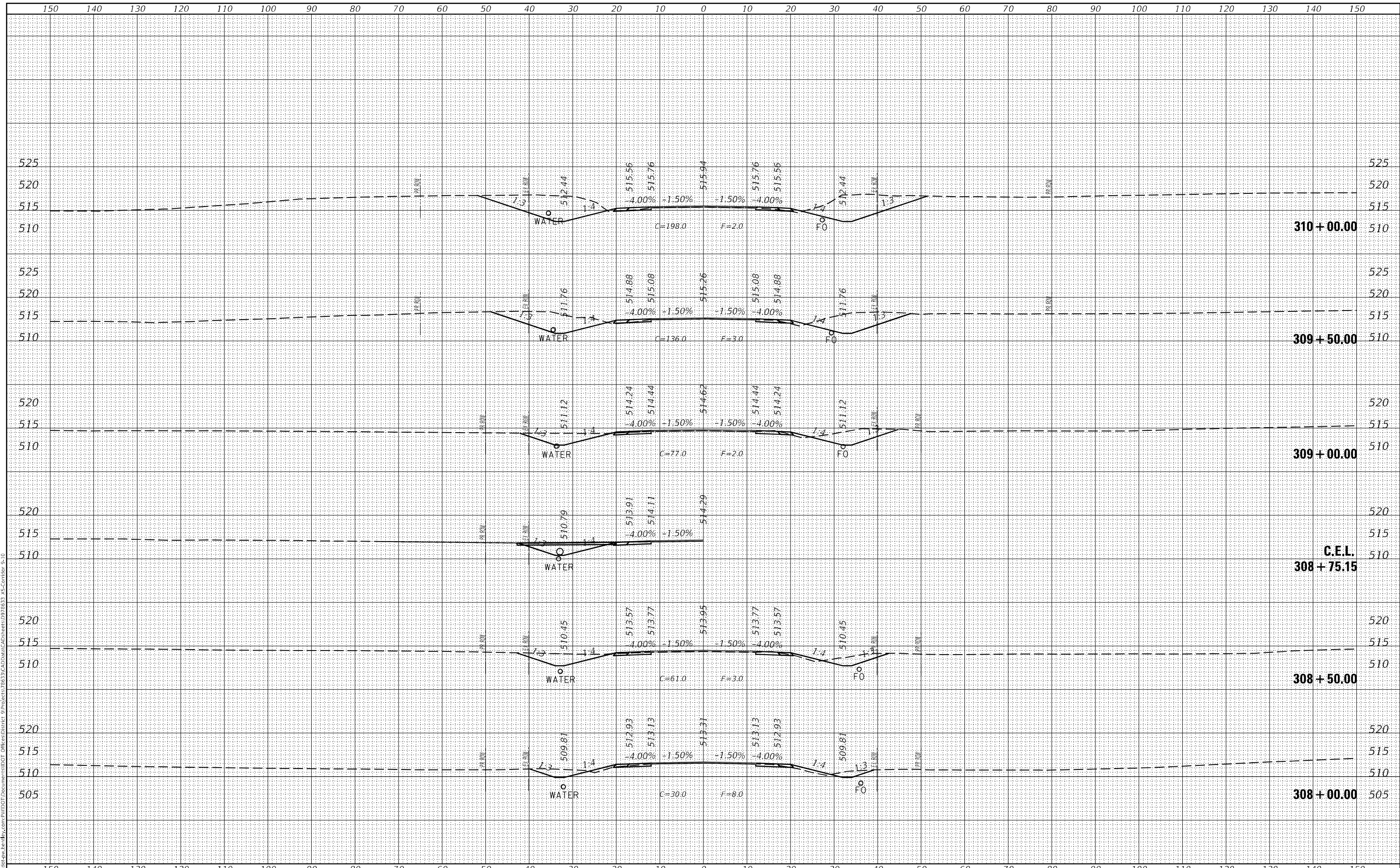
SCALE: SHEET OF SHEETS STA. 303+04.33 TO STA. 305+00.00

F.A.S. RTE. 2887	SECTION 113R-1	COUNTY WILLIAMSON	TOTAL SHEETS 486	SHEET NO. 420
ILLINOIS FED. AID PROJECT			CONTRACT NO. 78633	

FINAL SURVEY NO.	SURVEYED	DATE
NOTE BOOK	PLOTTED	
AREAS CHECKED	TEMPLATE	
	AREAS CHECKED	

ORIGINAL SURVEY NO.	SURVEYED	DATE
NOTE BOOK	PLOTTED	
AREAS CHECKED	TEMPLATE	
	AREAS CHECKED	

MODEL: Default
FILE NAME: D:\Illinois\pww\ben\by.com\PIV\DOT\Documents\DOT Office\center 819646478633\CAD\Drawings\978633 XS-Contror 9-10



USER NAME = ellise.krop
PLOT SCALE = 20,0000' / in.
PLOT DATE = 8/20/2024

DESIGNED -
DRAWN -
CHECKED -
DATE -

REVISED -
REVISED -
REVISED -
REVISED -

STATE OF ILLINOIS
DEPARTMENT OF TRANSPORTATION

CROSS SECTIONS

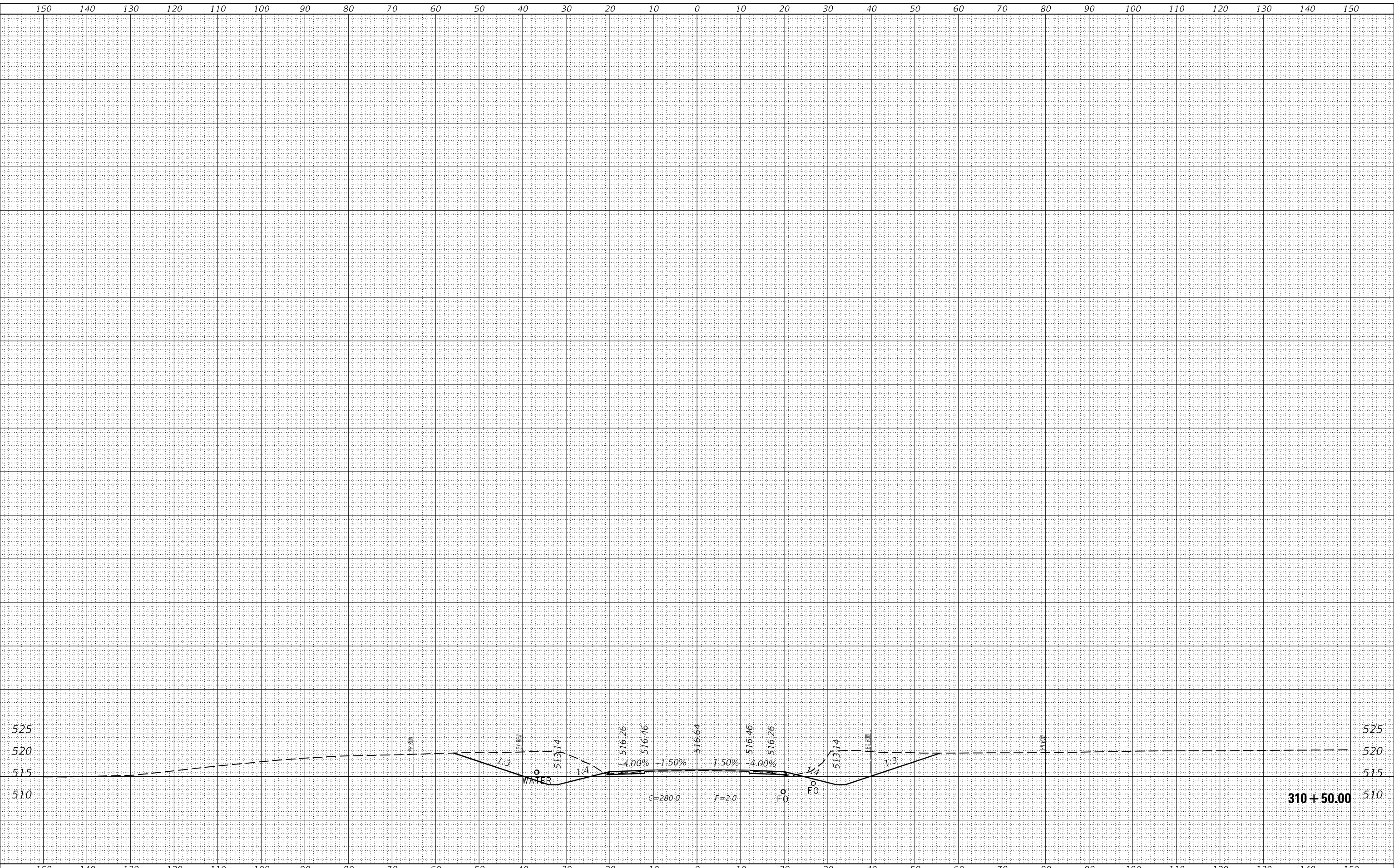
SCALE: SHEET OF SHEETS STA. 308+00.00 TO STA. 310+00.00

F.A.S. RTE.	SECTION	COUNTY	TOTAL SHEETS	SHEET NO.
2887	113R-1	WILLIAMSON	486	422
CONTRACT NO. 78633				
ILLINOIS FED. AID PROJECT				

FINAL SURVEY NO.	SURVEYED	BY	DATE
NOTE BOOK	PLOTTED		
AREAS CHECKED	TEMPLATE		
	AREAS CHECKED		

ORIGINAL SURVEY NO.	SURVEYED	BY	DATE
NOTE BOOK	PLOTTED		
AREAS CHECKED	TEMPLATE		
	AREAS CHECKED		

MODEL: Definit
FILE NAME: p:\williamson\paw\williamson\paw\paw\DOT\Documents\113R-1\113R-1\CAD\Drawings\978633-XS-Corridor-9-10



USER NAME = ellise.krop	DESIGNED -	REVISED -
PLOT SCALE = 20,0000 * / in.	DRAWN -	REVISED -
PLOT DATE = 8/20/2024	CHECKED -	REVISED -
	DATE -	REVISED -

DESIGNED -	REVISED -
DRAWN -	REVISED -
CHECKED -	REVISED -
DATE -	REVISED -

**STATE OF ILLINOIS
DEPARTMENT OF TRANSPORTATION**

CROSS SECTIONS

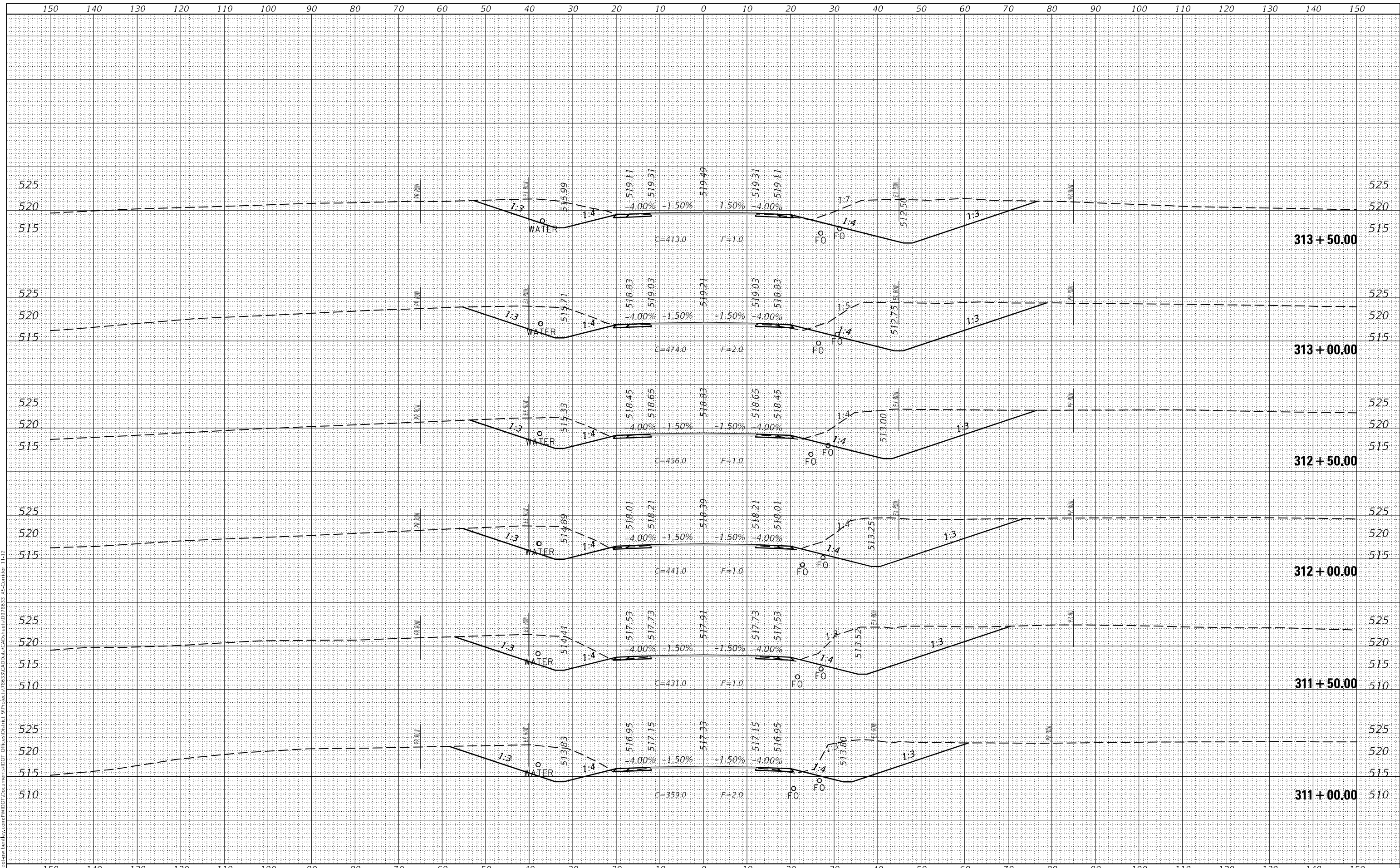
SCALE: SHEET OF SHEETS STA. 310+50.00 TO STA. 310+50.00

F.A.S. RTE. 2887	SECTION 113R-1	COUNTY WILLIAMSON	TOTAL SHEETS 486	SHEET NO. 423
CONTRACT NO. 78633				
ILLINOIS FED. AID PROJECT				

FINAL SURVEY	SURVEYED	DATE
NOTE BOOK	PLOTTED	
NO.	TEMPLATE	
	AREAS CHECKED	

ORIGINAL SURVEY	SURVEYED	DATE
NOTE BOOK	PLOTTED	
NO.	TEMPLATE	
	AREAS CHECKED	

MODEL: Definit
 FILE NAME: p:\work\paw_bentley.com\p\w\dot\Documents\DOT Office\center 819645\center 819645\31135\CAD\Draw\CAD\Sheet\978633 XS-Cont'dr 11-12



USER NAME = ellise.krop	DESIGNED -	REVISED -
	DRAWN -	REVISED -
PLOT SCALE = 20,0000 * / in.	CHECKED -	REVISED -
PLOT DATE = 8/20/2024	DATE -	REVISED -

**STATE OF ILLINOIS
DEPARTMENT OF TRANSPORTATION**

CROSS SECTIONS


SCALE: SHEET OF SHEETS STA. 311+00.00 TO STA. 313+50.00

F.A.S. RTE. 2887	SECTION 113R-1	COUNTY WILLIAMSON	TOTAL SHEETS 486	SHEET NO. 424
			CONTRACT NO. 78633	
			ILLINOIS FED. AID PROJECT	

DATE	
BY	
FINAL SURVEY	SURVEYED
NOTE BOOK	PLOTTED
NO.	TEMPLATE
	AREAS CHECKED

DATE	
BY	
ORIGINAL SURVEY	SURVEYED
NOTE BOOK	PLOTTED
NO.	TEMPLATE
	AREAS CHECKED

MODEL: Default
FILE NAME: p:\work\pww\benly.com\pww\DOT\Document\DOT Office\center @p064678633\CAD\Drawings\978633 XS-Cont'dr 11-12



USER NAME	= ellise.krop
DESIGNED	-
DRAWN	-
CHECKED	-
DATE	-

REVISD	-
REVISD	-
REVISD	-
REVISD	-

**STATE OF ILLINOIS
DEPARTMENT OF TRANSPORTATION**

SCALE:	SHEET	OF	SHEETS	STA. 314+00.00	TO STA. 316+00.00
--------	-------	----	--------	----------------	-------------------

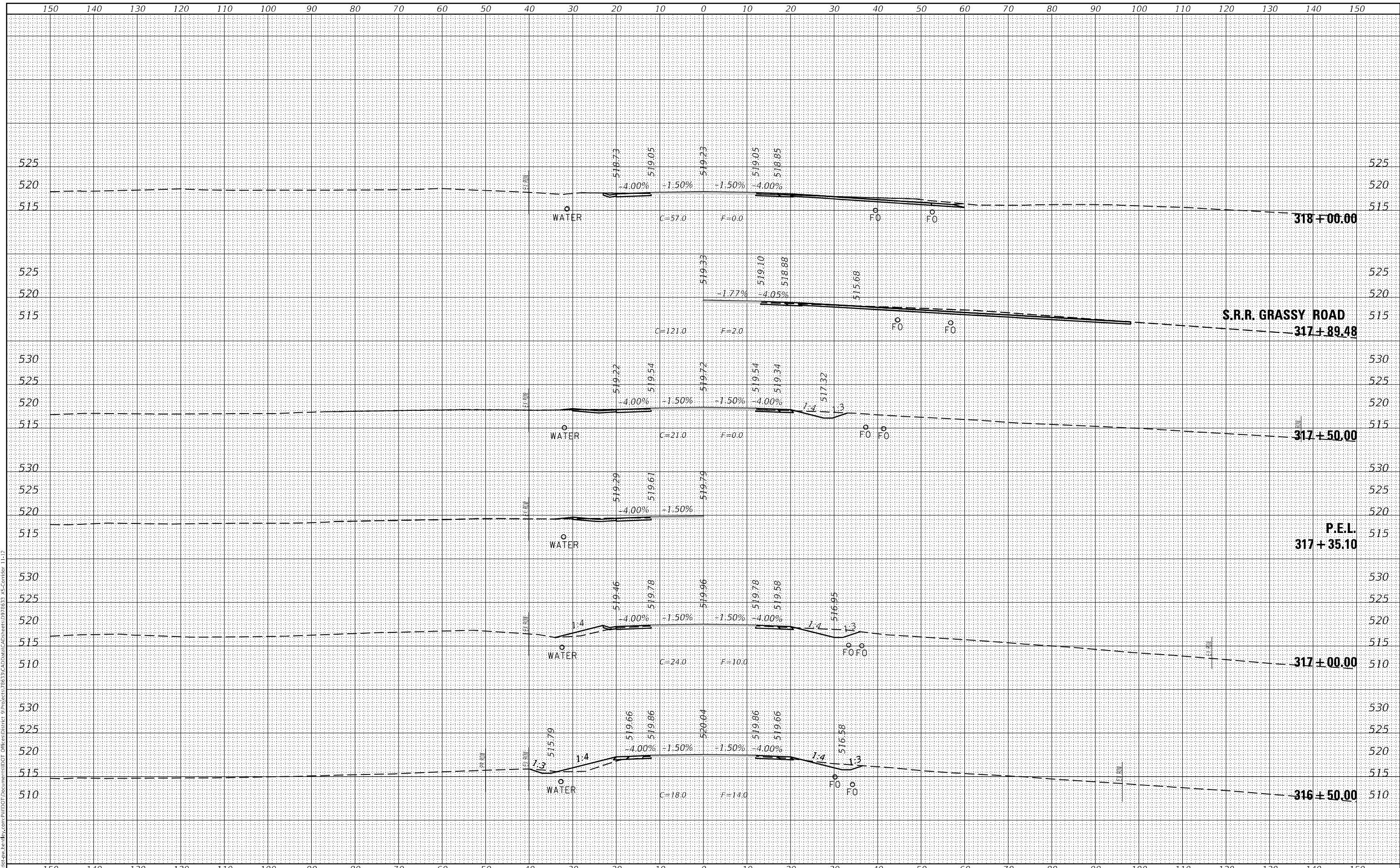
CROSS SECTIONS

F.A.S. RTE.	SECTION	COUNTY	TOTAL SHEETS	SHEET NO.
2887	113R-1	WILLIAMSON	486	425
CONTRACT NO. 78633				
ILLINOIS FED. AID PROJECT				

DATE	
BY	
FINAL SURVEY	SURVEYED
NOTE BOOK	PLOTTED
NO.	TEMPLATE
	AREAS CHECKED

DATE	
BY	
ORIGINAL SURVEY	SURVEYED
NOTE BOOK	PLOTTED
NO.	TEMPLATE
	AREAS CHECKED

MODEL: Definit
 FILE NAME: p:\work\pww\ben\by.com\pww\DOT\Document\110T\Document\110T\2887\288735\CAD\Draw\CAD\Sheet\0978633_XS-Contour_11-12



USER NAME	= ellise.krop
DESIGNED	-
DRAWN	-
CHECKED	-
DATE	-
REVISIONS	
REVISIONS	
REVISIONS	
REVISIONS	

DESIGNED	-
DRAWN	-
CHECKED	-
DATE	-
REVISIONS	
REVISIONS	
REVISIONS	
REVISIONS	

REVISIONS	
REVISIONS	
REVISIONS	
REVISIONS	

**STATE OF ILLINOIS
DEPARTMENT OF TRANSPORTATION**

CROSS SECTIONS

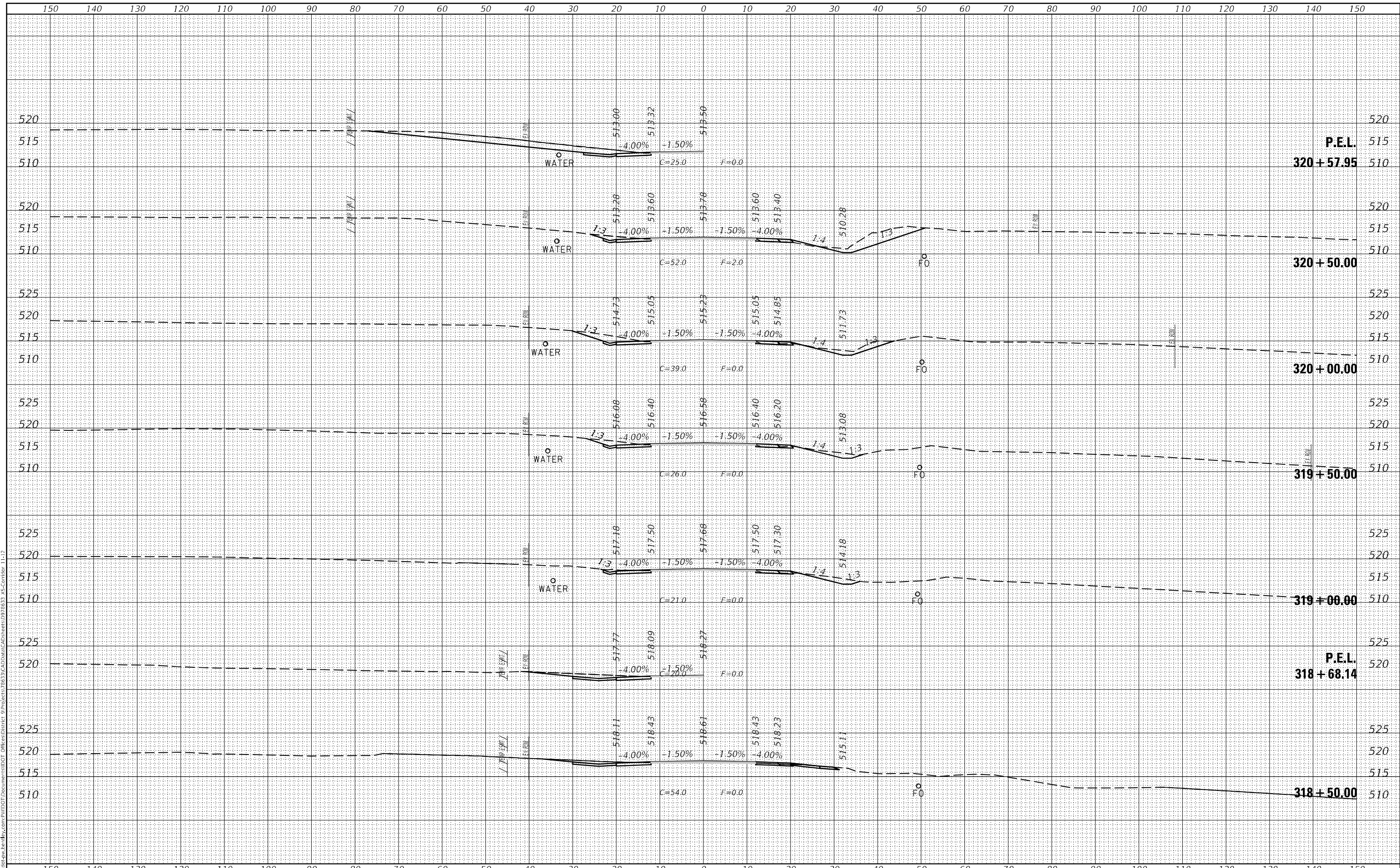
SCALE: SHEET OF SHEETS STA. 316+50.00 TO STA. 318+00.00

F.A.S. RTE.	SECTION	COUNTY	TOTAL SHEETS	SHEET NO.
2887	113R-1	WILLIAMSON	486	426
CONTRACT NO. 78633				
ILLINOIS FED. AID PROJECT				

FINAL SURVEY NO.	SURVEYED	DATE
NOTE BOOK	PLOTTED	
AREAS CHECKED	TEMPLATE	
	AREAS CHECKED	

ORIGINAL SURVEY NO.	SURVEYED	DATE
NOTE BOOK	PLOTTED	
AREAS CHECKED	TEMPLATE	
	AREAS CHECKED	

MODEL: Definit
 FILE NAME: p:\work\pww\berkeley.com\pww\DOT\Documents\DOT\Illinois\DOT\Documents\78633\CAD\Drawings\978633_XS-Contour_11-12



USER NAME = ellise.krop
PLOT SCALE = 20,000 * / in.
PLOT DATE = 8/20/2024

DESIGNED -	REVISIED -
DRAWN -	REVISIED -
CHECKED -	REVISIED -
DATE -	REVISIED -

**STATE OF ILLINOIS
DEPARTMENT OF TRANSPORTATION**

CROSS SECTIONS

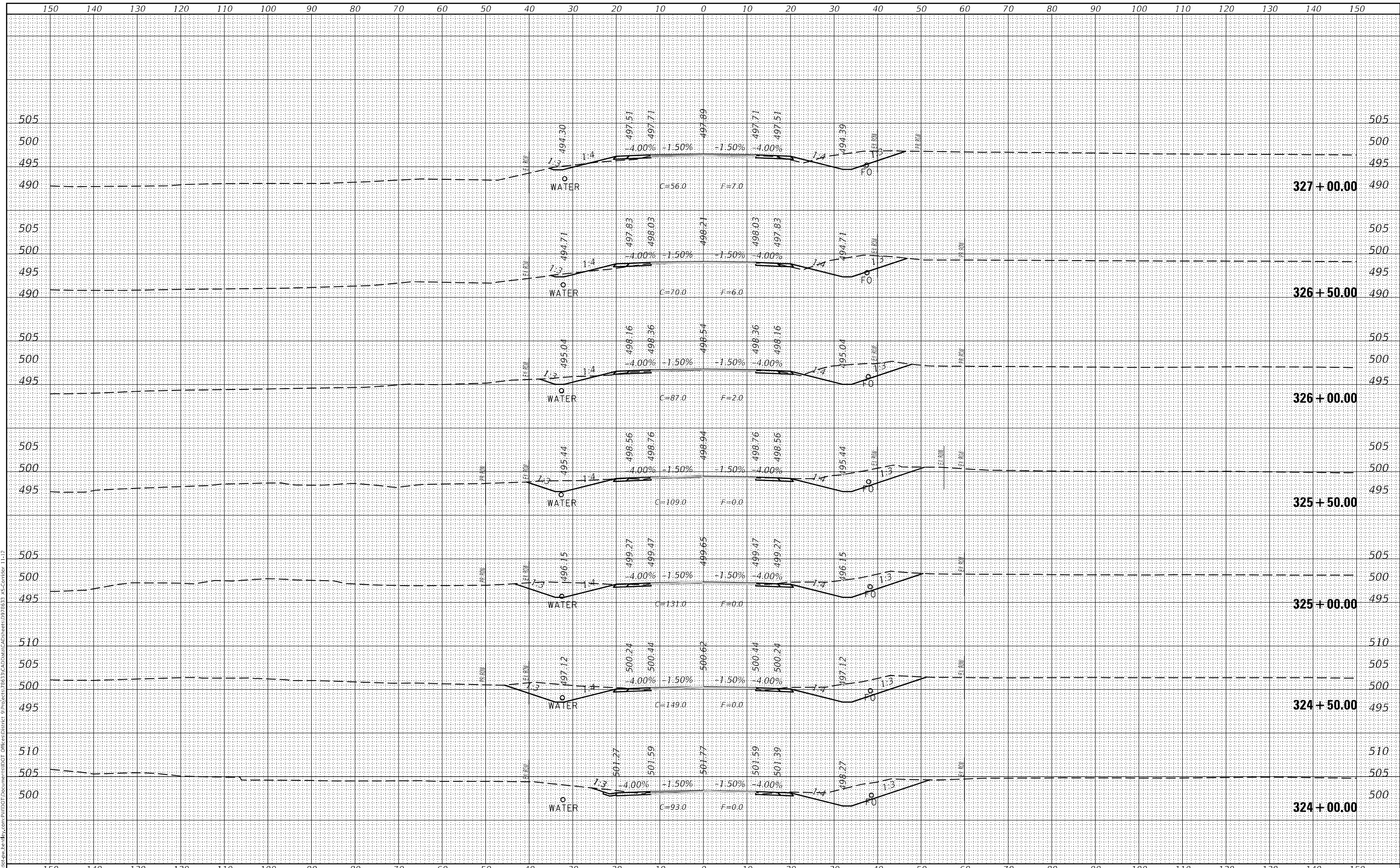
SCALE: SHEET OF SHEETS STA. 318+50.00 TO STA. 320+57.95

F.A.S. RTE. 2887	SECTION 113R-1	COUNTY WILLIAMSON	TOTAL SHEETS 486	SHEET NO. 427
CONTRACT NO. 78633			ILLINOIS FED. AID PROJECT	

DATE	
BY	
FINAL SURVEY	SURVEYED
NOTE BOOK	PLOTTED
NO.	TEMPLATE
	AREAS CHECKED

DATE	
BY	
ORIGINAL SURVEY	SURVEYED
NOTE BOOK	PLOTTED
NO.	TEMPLATE
	AREAS CHECKED

MODEL: D:\inf\...
 FILE NAME: D:\inf\...
 C:\ProgramData\Autodesk\DWG\...
 C:\ProgramData\Autodesk\DWG\...
 C:\ProgramData\Autodesk\DWG\...



USER NAME	= ellise.krop
DESIGNED	-
DRAWN	-
CHECKED	-
DATE	-
PLOT SCALE	= 20,0000 * / in.
PLOT DATE	= 8/20/2024

DESIGNED	-
DRAWN	-
CHECKED	-
DATE	-
REVIS	-
REVIS	-
REVIS	-
REVIS	-

**STATE OF ILLINOIS
DEPARTMENT OF TRANSPORTATION**

CROSS SECTIONS

SCALE: SHEET OF SHEETS STA. 324+00.00 TO STA. 327+00.00

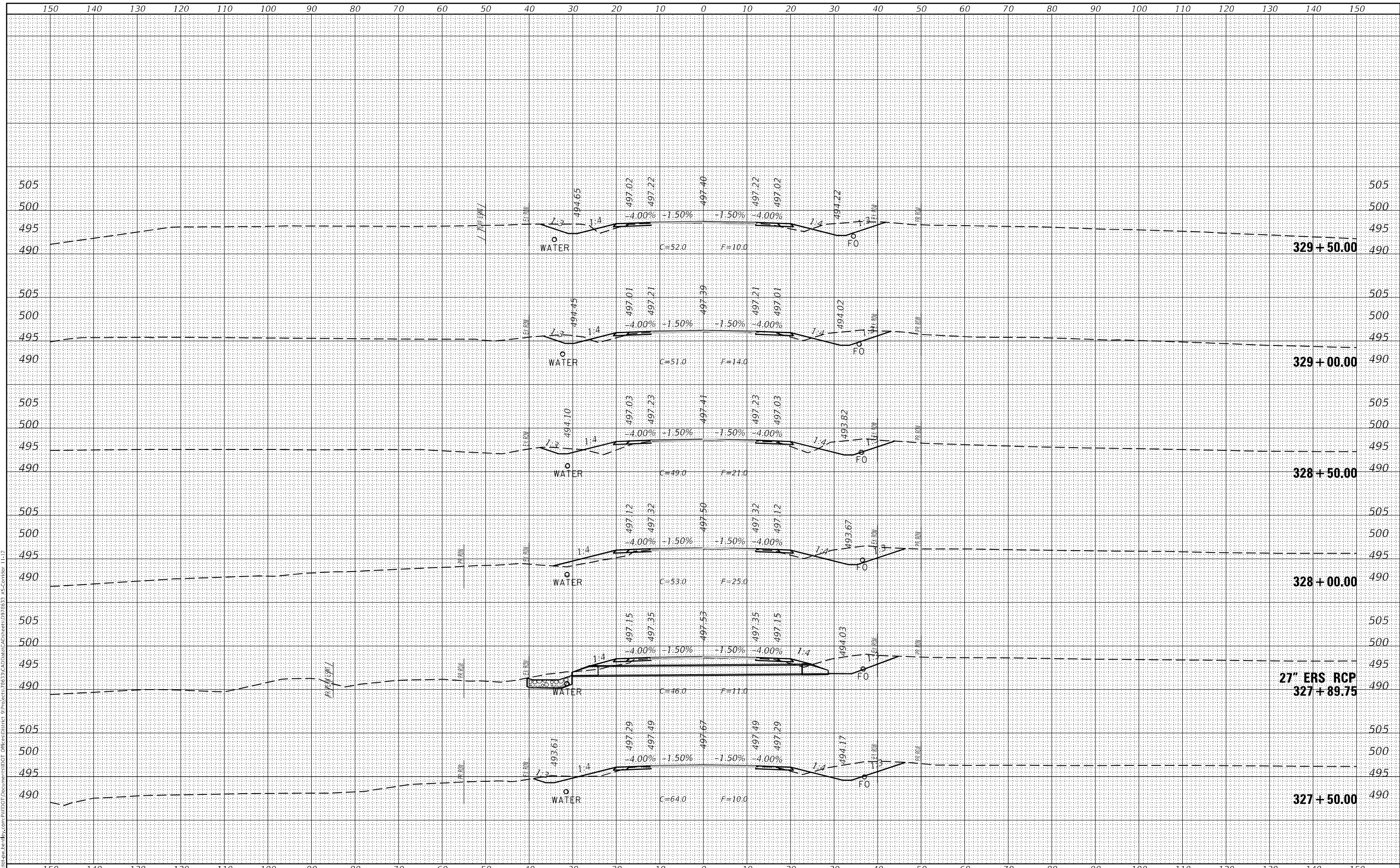
F.A.S. RTE.	SECTION	COUNTY	TOTAL SHEETS	SHEET NO.
2887	113R-1	WILLIAMSON	486	429
			CONTRACT NO. 78633	

ILLINOIS FED. AID PROJECT

DATE	
BY	
FINAL SURVEY	SURVEYED
NOTE BOOK	PLOTTED
NO.	AREAS CHECKED

DATE	
BY	
ORIGINAL SURVEY	SURVEYED
NOTE BOOK	PLOTTED
NO.	AREAS CHECKED

MODEL: Definit
 FILE NAME: \\sullivan-pw-bentley.com\pww\DOT Documents\1101\DOT Documents\78633\CAD\Sheet\978633_XS-Contour_11-12



USER NAME	= ellise.krop
DESIGNED	-
DRAWN	-
CHECKED	-
DATE	-

REVIS	-
REVIS	-
REVIS	-
REVIS	-

**STATE OF ILLINOIS
 DEPARTMENT OF TRANSPORTATION**

CROSS SECTIONS

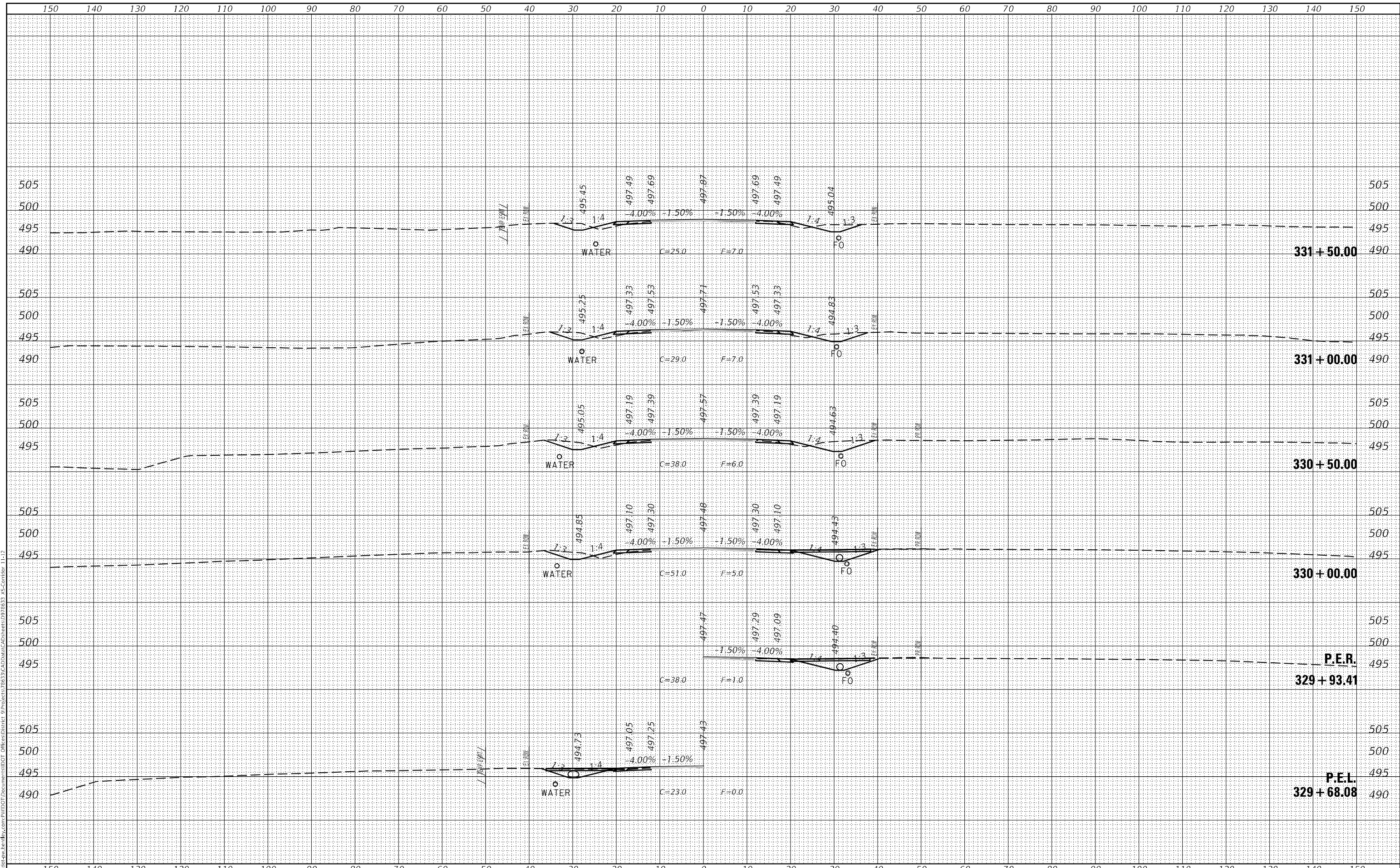
SCALE: SHEET OF SHEETS STA. 327+50.00 TO STA. 329+50.00

F.A.S. RTE.	SECTION	COUNTY	TOTAL SHEETS	SHEET NO.
2887	113R-1	WILLIAMSON	486	430
CONTRACT NO. 78633				
ILLINOIS FED. AID PROJECT				

FINAL SURVEY NO.	SURVEYED	DATE
NOTE BOOK	PLOTTED	
AREAS CHECKED	TEMPLATE	
	AREAS CHECKED	

ORIGINAL SURVEY NO.	SURVEYED	DATE
NOTE BOOK	PLOTTED	
AREAS CHECKED	TEMPLATE	
	AREAS CHECKED	

MODEL: Definit
FILE NAME: D:\Illinois\pww\ben\by.com\pww\DOT\Documents\DOT\Illinois\Center\Illinois\Center\78633\CAD\Drawings\978633_XS-Contrbtr_11-12



USER NAME = ellise.krop	DESIGNED -	REVISED -
	DRAWN -	REVISED -
PLOT SCALE = 20,0000' / in.	CHECKED -	REVISED -
PLOT DATE = 8/20/2024	DATE -	REVISED -

**STATE OF ILLINOIS
DEPARTMENT OF TRANSPORTATION**

CROSS SECTIONS

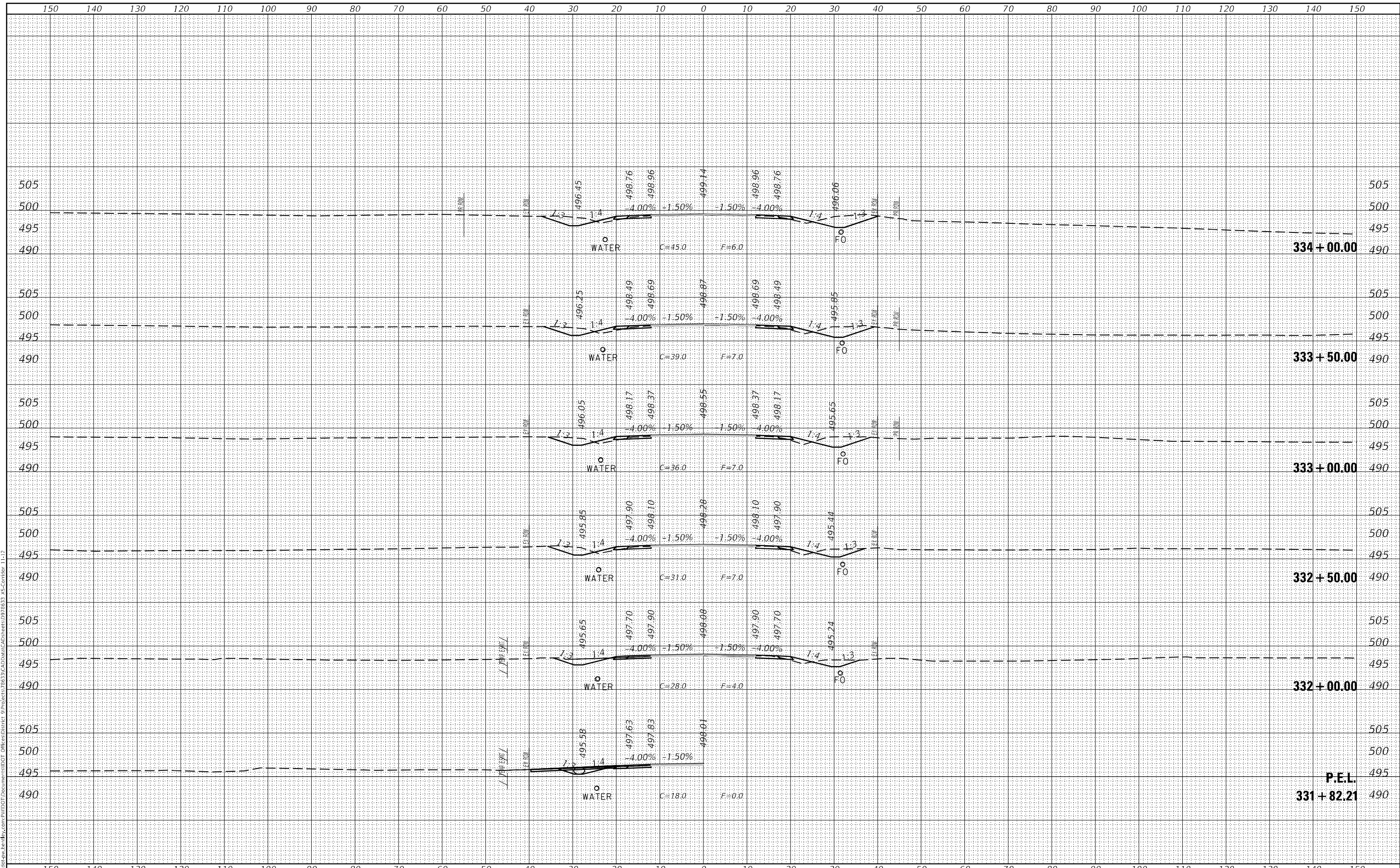
SCALE: SHEET OF SHEETS STA. 329+68.08 TO STA. 331+50.00

F.A.S. RTE. 2887	SECTION 113R-1	COUNTY WILLIAMSON	TOTAL SHEETS 486	SHEET NO. 431
			CONTRACT NO. 78633	
ILLINOIS FED. AID PROJECT				

FINAL SURVEY NO.	SURVEYED	DATE
NOTE BOOK	PLOTTED	
AREAS CHECKED	TEMPLATE	
	AREAS CHECKED	

ORIGINAL SURVEY NO.	SURVEYED	DATE
NOTE BOOK	PLOTTED	
AREAS CHECKED	TEMPLATE	
	AREAS CHECKED	

MODEL: Definit
 FILE NAME: p:\willis\pww\ben\by.com\pww\DOT Documents\11-12\DOT\11-12\78633\CAD\Drawings\978633_XS-Contrid-11-12



USER NAME = ellise.krop	DESIGNED -	REVISED -
PLOT SCALE = 20,0000 * / in.	DRAWN -	REVISED -
PLOT DATE = 8/20/2024	CHECKED -	REVISED -
	DATE -	REVISED -

**STATE OF ILLINOIS
DEPARTMENT OF TRANSPORTATION**

CROSS SECTIONS

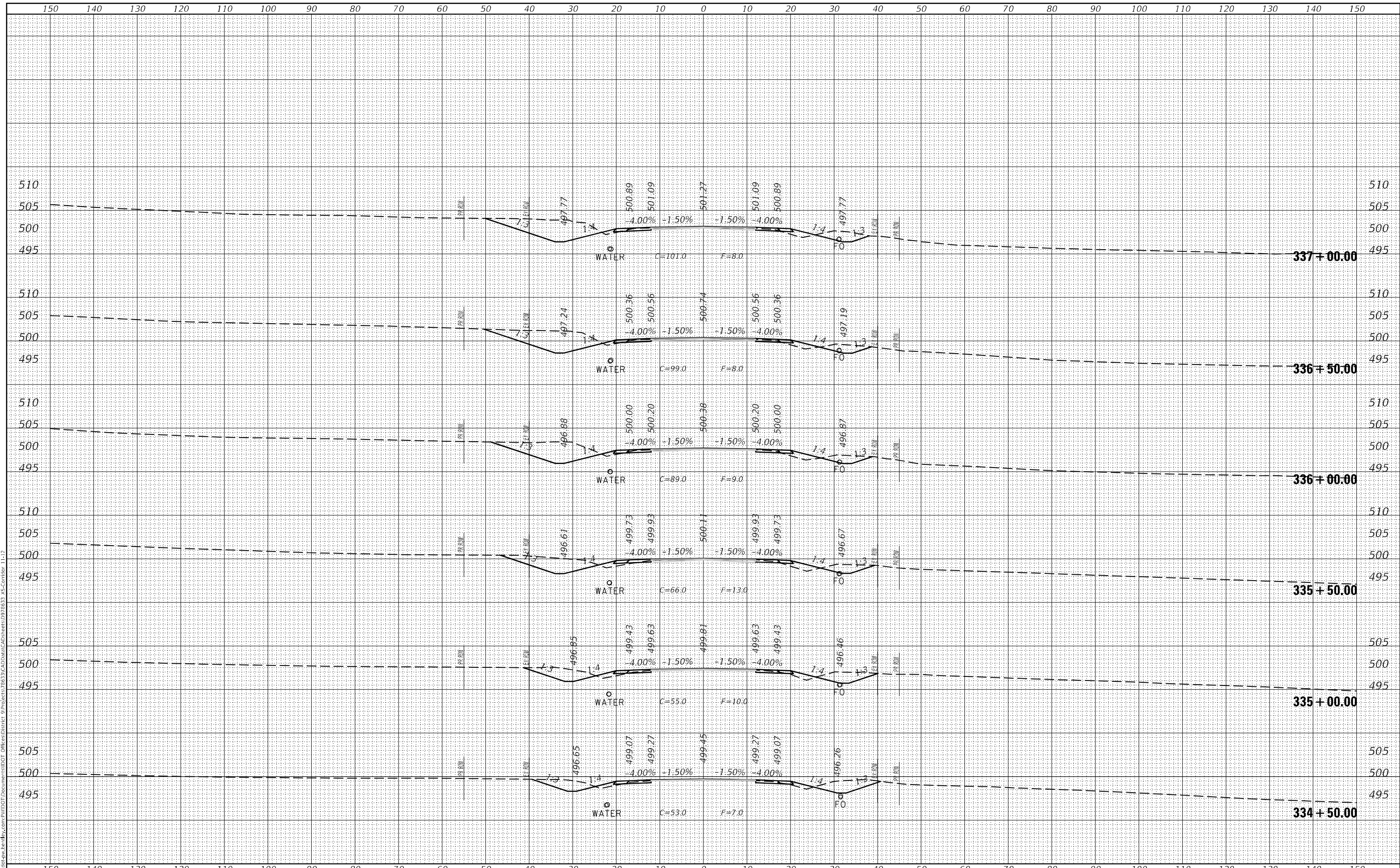
SCALE: SHEET OF SHEETS STA. 331+82.21 TO STA. 334+00.00

F.A.S. RTE.	SECTION	COUNTY	TOTAL SHEETS	SHEET NO.
2887	113R-1	WILLIAMSON	486	432
CONTRACT NO. 78633			ILLINOIS FED. AID PROJECT	

FINAL SURVEY NO.	SURVEYED	DATE
NOTE BOOK	PLOTTED	
AREAS CHECKED	TEMPLATE	
	AREAS CHECKED	

ORIGINAL SURVEY NO.	SURVEYED	DATE
NOTE BOOK	PLOTTED	
AREAS CHECKED	TEMPLATE	
	AREAS CHECKED	

MODEL: Definit
 FILE NAME: p:\work\paw_bentley.com\p\w\dot\Documents\DOT\Illinois\DOT\Document\78633\CAD\Drawings\978633_XS-Contror-11-12



USER NAME = ellise.krop	DESIGNED -	REVISED -
	DRAWN -	REVISED -
PLOT SCALE = 20,0000 * / in.	CHECKED -	REVISED -
PLOT DATE = 8/20/2024	DATE -	REVISED -

**STATE OF ILLINOIS
DEPARTMENT OF TRANSPORTATION**

CROSS SECTIONS

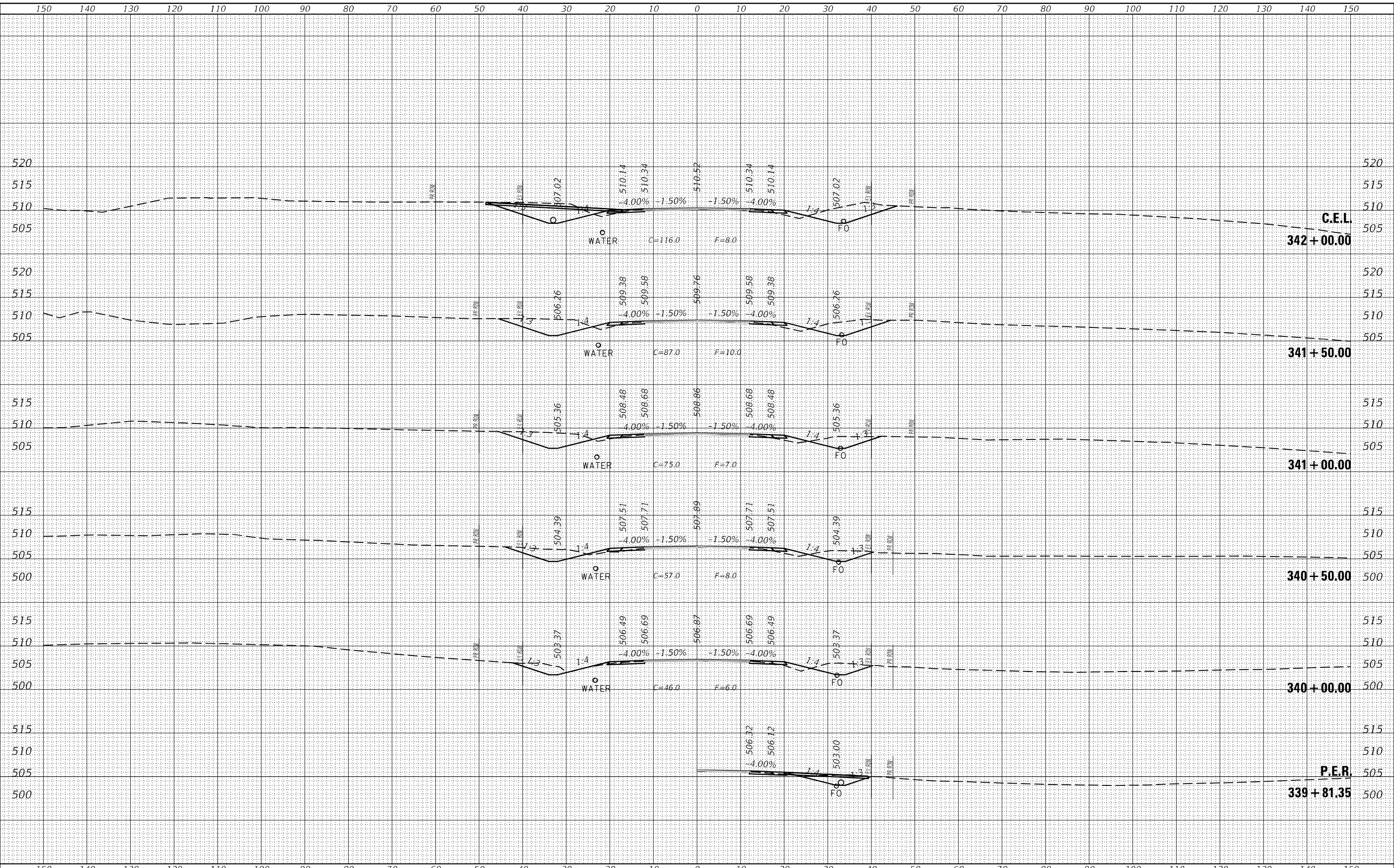
SCALE: SHEET OF SHEETS STA. 334+50.00 TO STA. 337+00.00

F.A.S. RTE. 2887	SECTION 113R-1	COUNTY WILLIAMSON	TOTAL SHEETS 486	SHEET NO. 433
CONTRACT NO. 78633				
ILLINOIS FED. AID PROJECT				

FINAL SURVEY NO.	SURVEYED	DATE
NOTE BOOK	PLOTTED	
AREAS CHECKED	TEMPLATE	
	AREAS CHECKED	

ORIGINAL SURVEY NO.	SURVEYED	DATE
NOTE BOOK	PLOTTED	
AREAS CHECKED	TEMPLATE	
	AREAS CHECKED	

MODEL: D:\mfr\...
 FILE NAME: D:\mfr\...
 PROJECT: ...



USER NAME = ellise.krop
DESIGNED -
DRAWN -
CHECKED -
DATE -

REVISD -
REVISD -
REVISD -
REVISD -

**STATE OF ILLINOIS
DEPARTMENT OF TRANSPORTATION**

CROSS SECTIONS

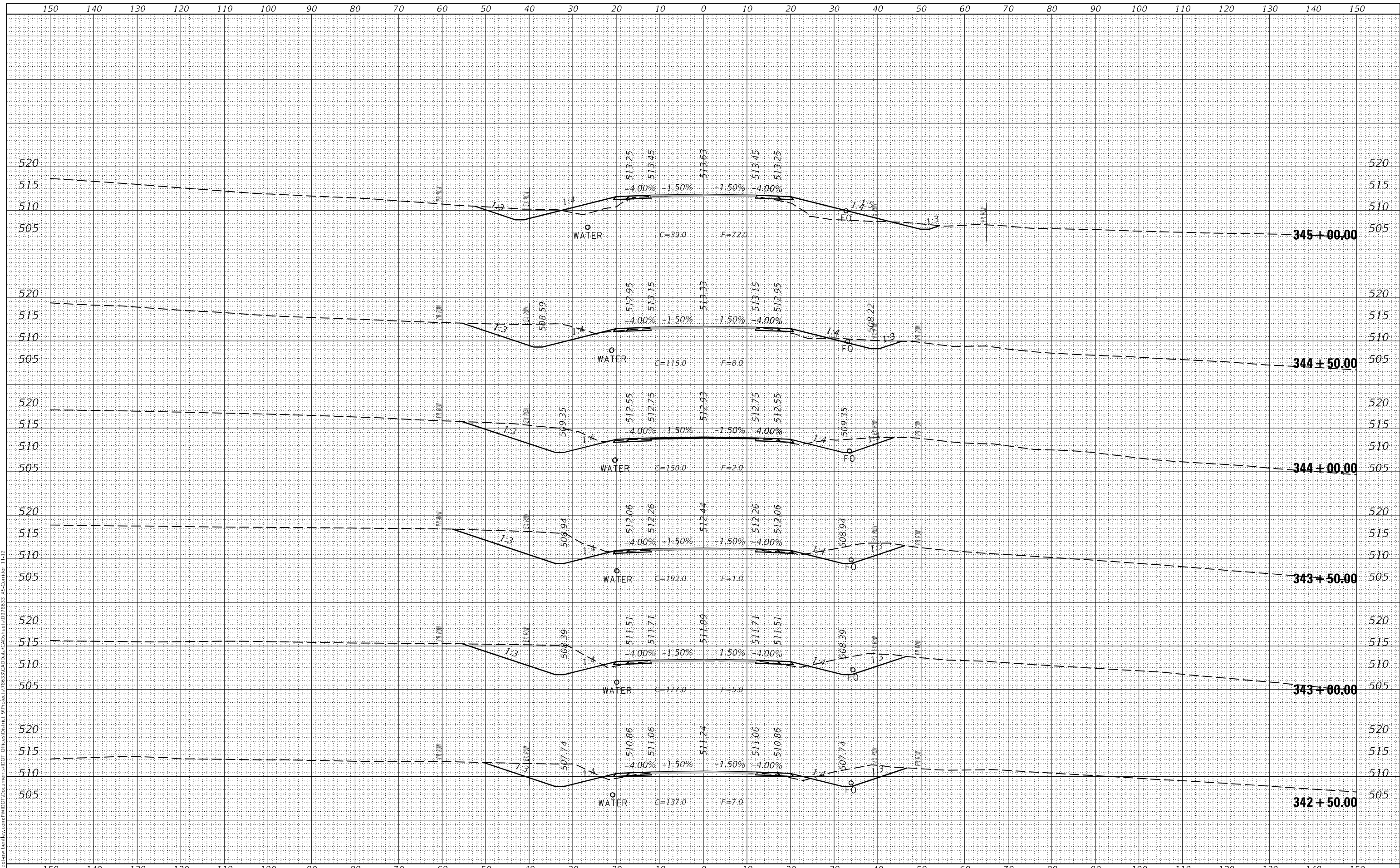
SCALE: SHEET OF SHEETS STA. 339+81.35 TO STA. 342+00.00

F.A.S. RTE. 2887	SECTION 113R-1	COUNTY WILLIAMSON	TOTAL SHEETS 486	SHEET NO. 435
			CONTRACT NO. 78633	
ILLINOIS FED. AID PROJECT				

FINAL SURVEY NO.	SURVEYED	DATE
NOTE BOOK	PLOTTED	
AREAS CHECKED	TEMPLATE	
	AREAS CHECKED	

ORIGINAL SURVEY NO.	SURVEYED	DATE
	PLOTTED	
	TEMPLATE	
	AREAS CHECKED	

MODEL: Definit
 FILE NAME: p:\work\paw_bentley.com\p\1101\DOT Documents\1101\DOT Documents\78633\CAD\Drawings\978633_XS-Contrbtr_11-12



USER NAME = ellise.krop	DESIGNED -	REVISED -
PLOT SCALE = 20,000' = 1"	DRAWN -	REVISED -
PLOT DATE = 8/20/2024	CHECKED -	REVISED -
	DATE -	REVISED -

**STATE OF ILLINOIS
DEPARTMENT OF TRANSPORTATION**

CROSS SECTIONS

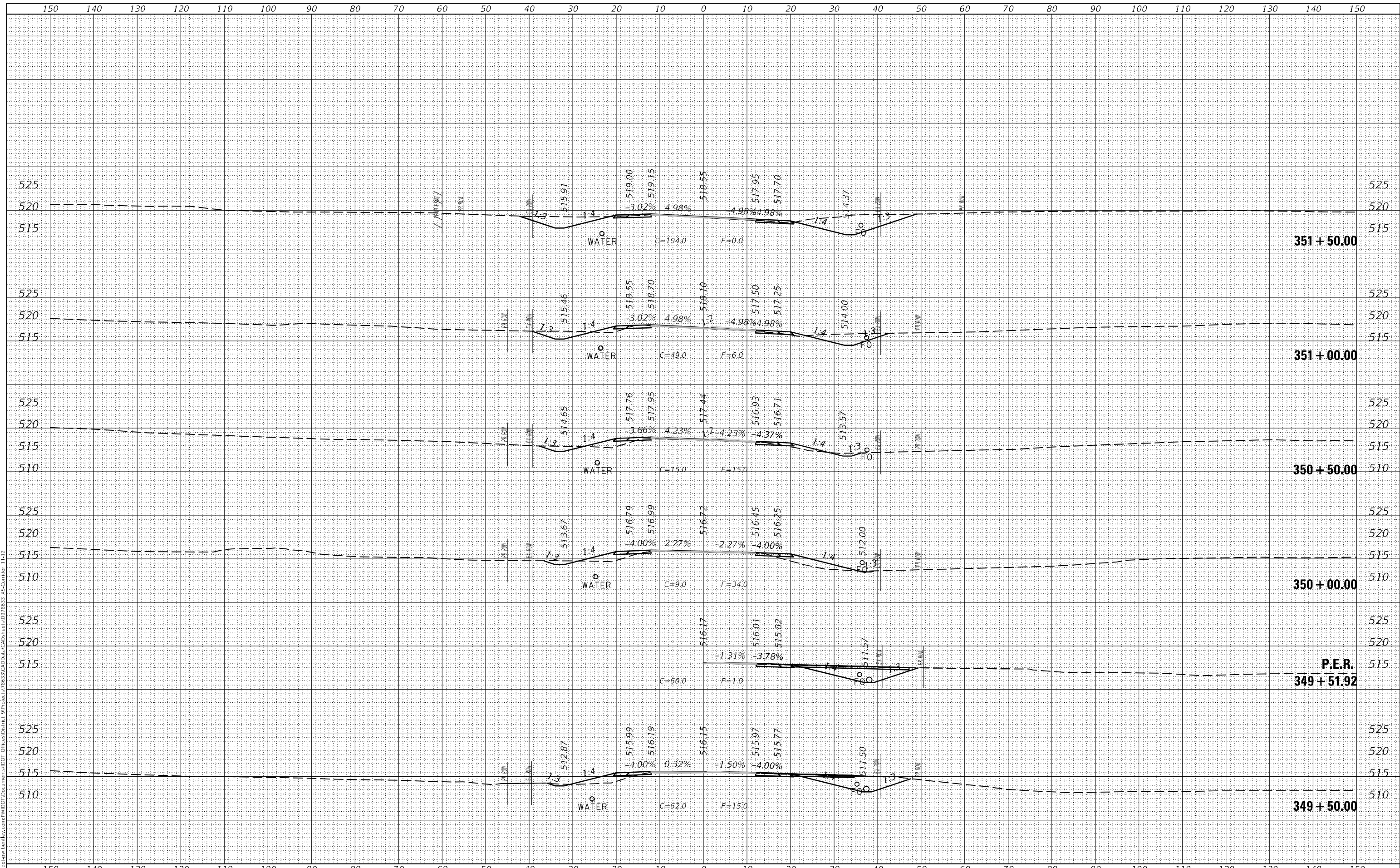
SCALE: SHEET OF SHEETS STA. 342+50.00 TO STA. 345+00.00

F.A.S. RTE. 2887	SECTION 113R-1	COUNTY WILLIAMSON	TOTAL SHEETS 486	SHEET NO. 436
ILLINOIS FED. AID PROJECT			CONTRACT NO. 78633	

FINAL SURVEY NO.	SURVEYED	DATE
NOTE BOOK	PLOTTED	
AREAS CHECKED	TEMPLATE	
	AREAS CHECKED	

ORIGINAL SURVEY NO.	SURVEYED	DATE
NOTE BOOK	PLOTTED	
AREAS CHECKED	TEMPLATE	
	AREAS CHECKED	

MODEL: D:\mfr\...
 FILE NAME: D:\mfr\...
 PLOT DATE = 8/20/2024



USER NAME = ellise.krop
PLOT SCALE = 20,0000' / in.
PLOT DATE = 8/20/2024

DESIGNED -	REVISIED -
DRAWN -	REVISIED -
CHECKED -	REVISIED -
DATE -	REVISIED -

**STATE OF ILLINOIS
 DEPARTMENT OF TRANSPORTATION**

CROSS SECTIONS

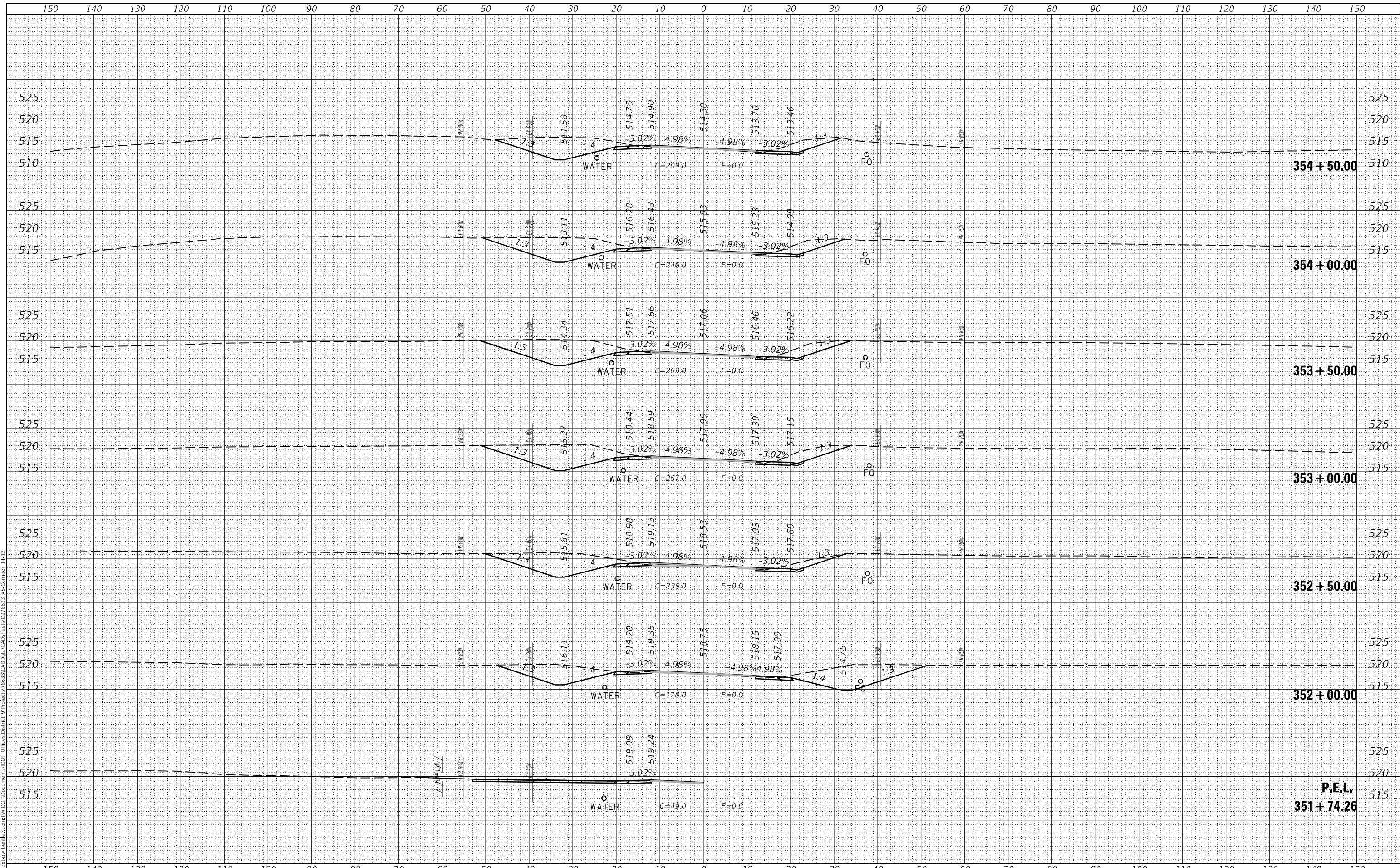
SCALE: SHEET OF SHEETS STA. 349+50.00 TO STA. 351+50.00

F.A.S. RTE. 2887	SECTION 113R-1	COUNTY WILLIAMSON	TOTAL SHEETS 486	SHEET NO. 439
CONTRACT NO. 78633				
ILLINOIS FED. AID PROJECT				

DATE	
BY	
FINAL SURVEY	SURVEYED
NOTE BOOK	PLOTTED
NO.	TEMPLATE
	AREAS CHECKED

DATE	
BY	
ORIGINAL SURVEY	SURVEYED
NOTE BOOK	PLOTTED
NO.	TEMPLATE
	AREAS CHECKED

MODEL: D:\mfr\...
 FILE NAME: D:\mfr\...
 MODEL: D:\mfr\...
 FILE NAME: D:\mfr\...



USER NAME	= ellise.krop
DESIGNED	-
DRAWN	-
CHECKED	-
DATE	-

REVISÉ	-
REVISÉ	-
REVISÉ	-
REVISÉ	-

**STATE OF ILLINOIS
DEPARTMENT OF TRANSPORTATION**

CROSS SECTIONS

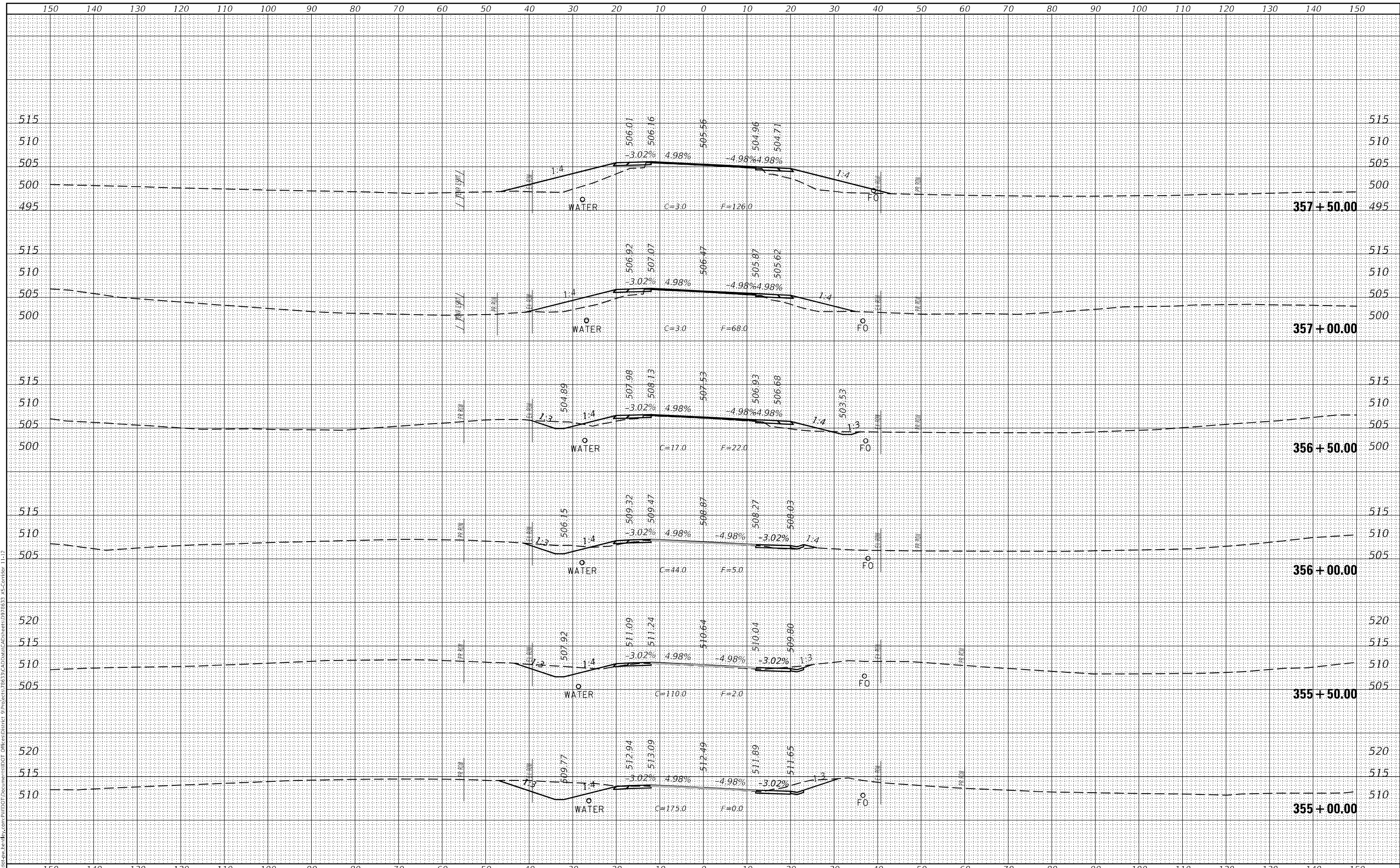
SCALE: SHEET OF SHEETS STA. 351+74.26 TO STA. 354+50.00

F.A.S. RTE.	SECTION	COUNTY	TOTAL SHEETS	SHEET NO.
2887	113R-1	WILLIAMSON	486	440
			CONTRACT NO. 78633	
ILLINOIS FED. AID PROJECT				

FINAL SURVEY	SURVEYED	DATE
NOTE BOOK	PLOTTED	BY
NO.	TEMPLATE	
	AREAS CHECKED	

ORIGINAL SURVEY	SURVEYED	DATE
NOTE BOOK	PLOTTED	BY
NO.	TEMPLATE	
	AREAS CHECKED	

MODEL: Definit
 FILE NAME: p:\williamson\paw\williamson\paw\williamson\DOT Documents\113R-1\DOT Documents\113R-1\113R-1-12



USER NAME = ellise.krop	DESIGNED -	REVISED -
	DRAWN -	REVISED -
PLOT SCALE = 20,000' / in.	CHECKED -	REVISED -
PLOT DATE = 8/20/2024	DATE -	REVISED -

**STATE OF ILLINOIS
DEPARTMENT OF TRANSPORTATION**

CROSS SECTIONS

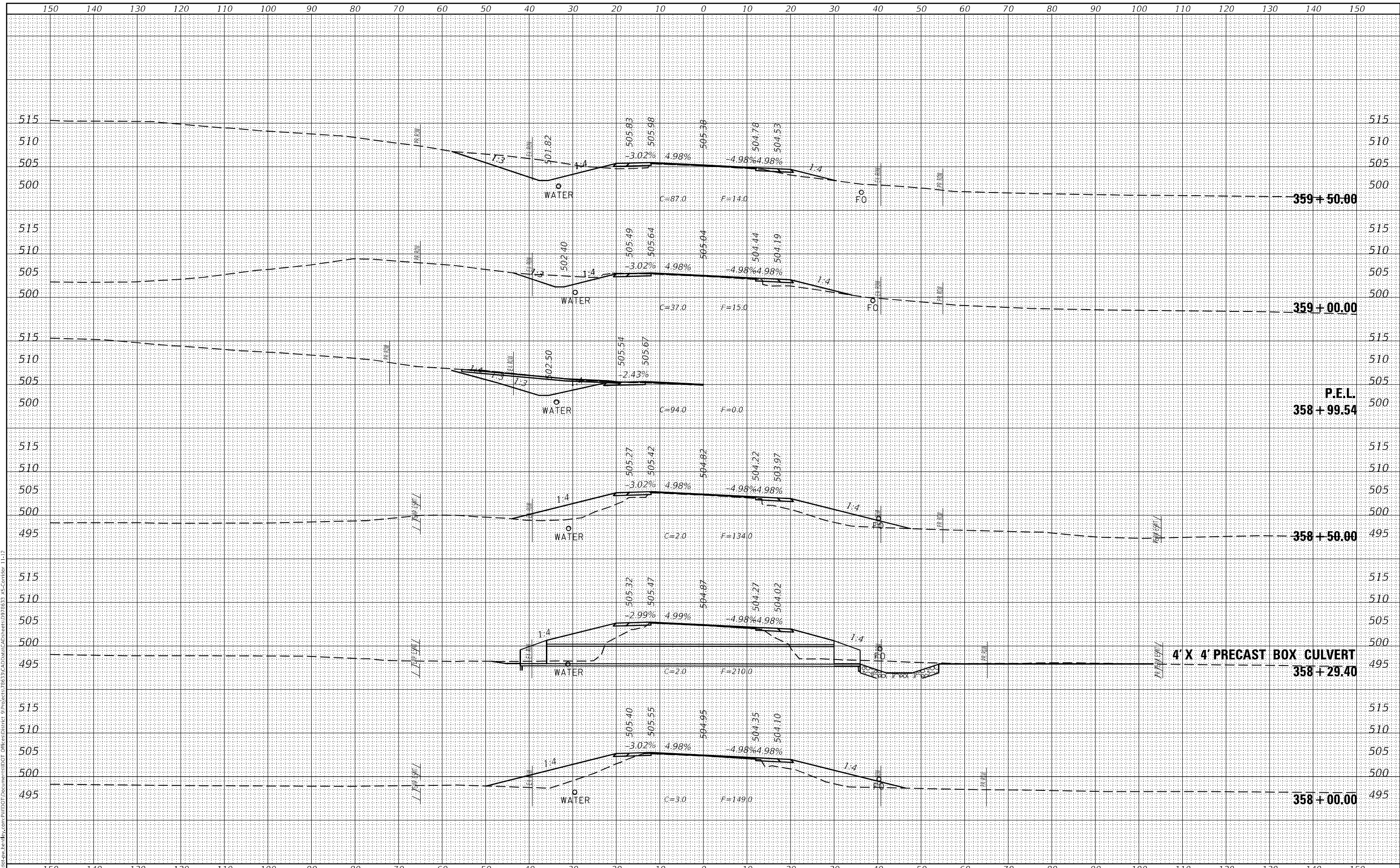
SCALE: SHEET OF SHEETS STA. 355+00.00 TO STA. 357+50.00

F.A.S. RTE.	SECTION	COUNTY	TOTAL SHEETS	SHEET NO.
2887	113R-1	WILLIAMSON	486	441
CONTRACT NO. 78633				
ILLINOIS FED. AID PROJECT				

DATE	
BY	
FINAL SURVEY	SURVEYED
NOTE BOOK	PLOTTED
NO.	TEMPLATE
	AREAS CHECKED

DATE	
BY	
ORIGINAL SURVEY	SURVEYED
NOTE BOOK	PLOTTED
NO.	TEMPLATE
	AREAS CHECKED

MODEL: D:\mfrh
 FILE NAME: D:\mfrh\pww\ben\by.com\pww\DOT\Documents\DOT\Office\Center\pww\8633\CAD\Drawings\978633_XS-Cont'dr-11-12



USER NAME	= ellise.krop
DESIGNED	-
DRAWN	-
CHECKED	-
DATE	-

REVIS	-
REVIS	-
REVIS	-
REVIS	-

**STATE OF ILLINOIS
 DEPARTMENT OF TRANSPORTATION**

CROSS SECTIONS

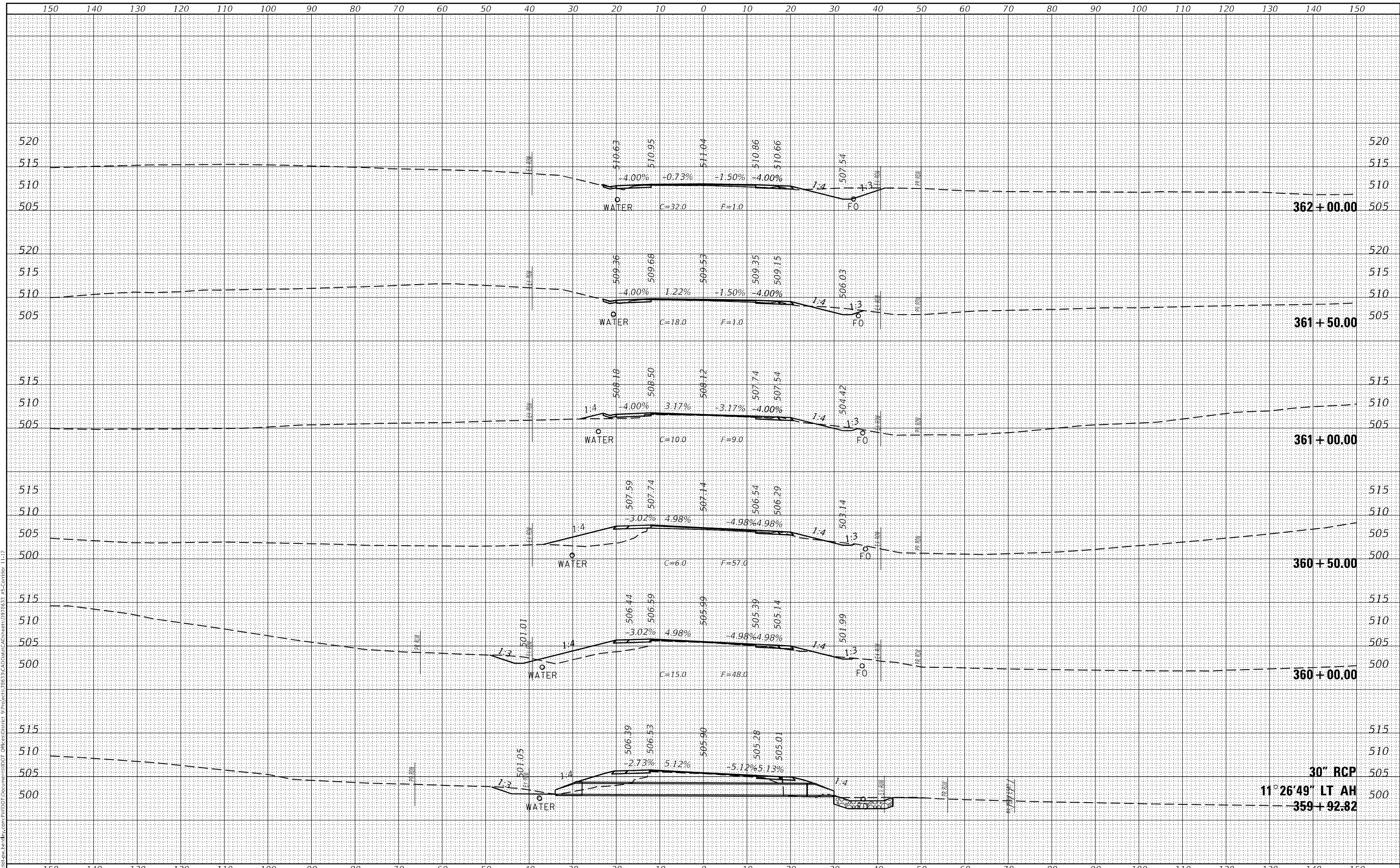
SCALE: SHEET OF SHEETS STA. 358+00.00 TO STA. 359+50.00

F.A.S. RTE.	SECTION	COUNTY	TOTAL SHEETS	SHEET NO.
2887	113R-1	WILLIAMSON	486	442
CONTRACT NO. 78633				
ILLINOIS FED. AID PROJECT				

DATE	
BY	
FINAL SURVEY	SURVEYED
NOTE BOOK	PLOTTED
NO.	TEMPLATE
	AREAS CHECKED

DATE	
BY	
ORIGINAL SURVEY	SURVEYED
NOTE BOOK	PLOTTED
NO.	TEMPLATE
	AREAS CHECKED

MODEL: Definit
 FILE NAME: p:\work\pww\ben\by.com\pww\DOT Documents\DOT Office\center 81964578633\CAD\Drawings\978633 XS-Contour 11-12



USER NAME = ellise.krop
DESIGNED -
DRAWN -
PLLOT SCALE = 20,0000 * / in.
PLLOT DATE = 8/20/2024

DESIGNED -
DRAWN -
CHECKED -
DATE -

REVISED -
REVISED -
REVISED -
REVISED -

**STATE OF ILLINOIS
 DEPARTMENT OF TRANSPORTATION**

CROSS SECTIONS

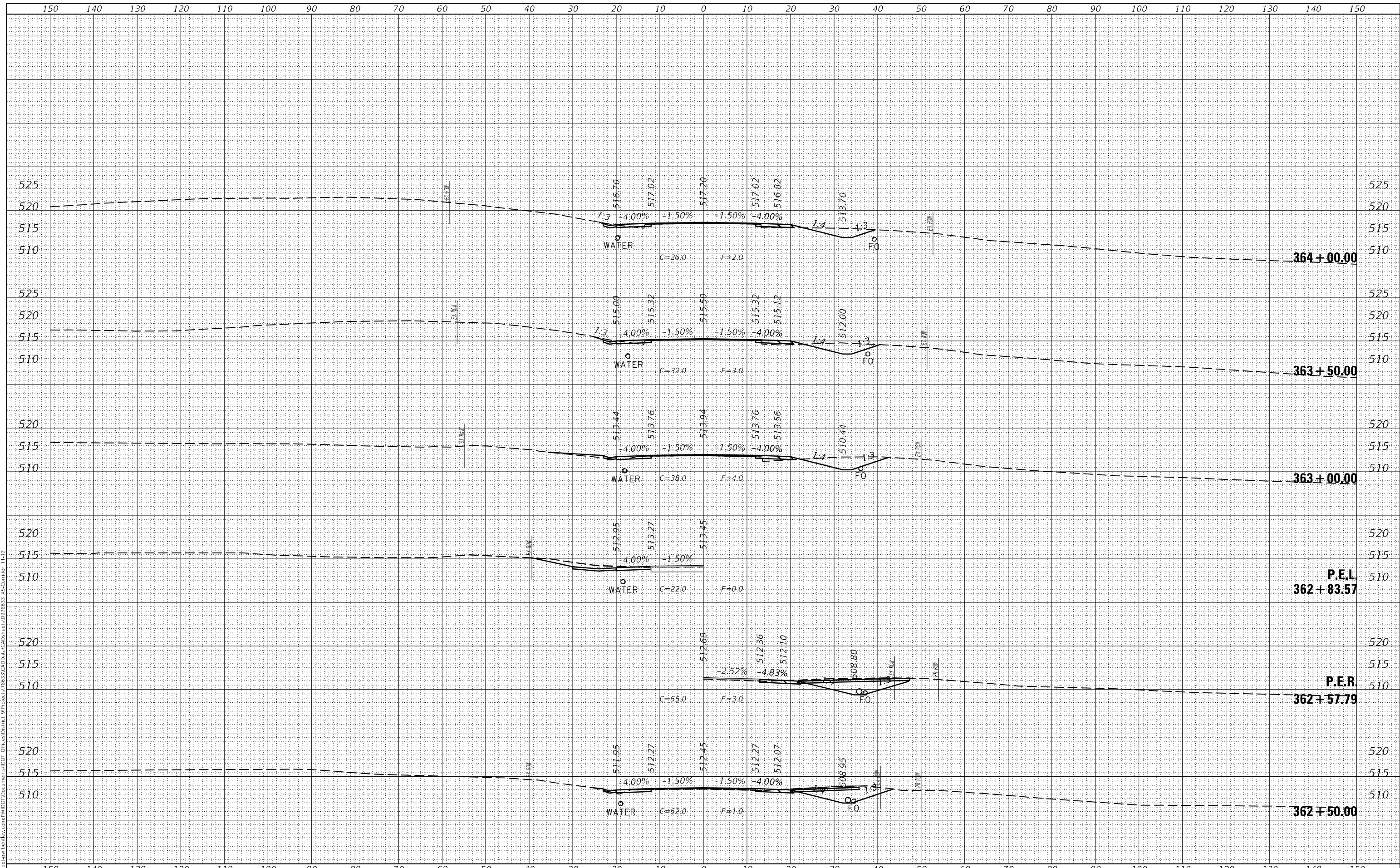
SCALE: SHEET OF SHEETS STA. 359+92.82 TO STA. 362+00.00

F.A.S. RTE. 2887	SECTION 113R-1	COUNTY WILLIAMSON	TOTAL SHEETS 486	SHEET NO. 443
CONTRACT NO. 78633				
ILLINOIS FED. AID PROJECT				

FINAL SURVEY NO.	SURVEYED	DATE
NOTE BOOK	PLOTTED	
AREAS CHECKED	TEMPLATE	
	AREAS CHECKED	

ORIGINAL SURVEY NO.	SURVEYED	DATE
NOTE BOOK	PLOTTED	
AREAS CHECKED	TEMPLATE	
	AREAS CHECKED	

MODEL: D:\mfr\...
 FILE NAME: D:\mfr\...
 USER: ellise.krop



USER NAME = ellise.krop	DESIGNED -	REVISED -
	DRAWN -	REVISED -
PLOT SCALE = 20,000' = 1"	CHECKED -	REVISED -
PLOT DATE = 8/20/2024	DATE -	REVISED -

**STATE OF ILLINOIS
DEPARTMENT OF TRANSPORTATION**

CROSS SECTIONS


SCALE: SHEET OF SHEETS STA. 362+50.00 TO STA. 364+00.00

F.A.S. RTE. 2887	SECTION 113R-1	COUNTY WILLIAMSON	TOTAL SHEETS 486	SHEET NO. 444
CONTRACT NO. 78633			ILLINOIS FED. AID PROJECT	

DATE	
BY	
FINAL SURVEY	SURVEYED
NOTE BOOK	PLOTTED
NO.	AREAS CHECKED

DATE	
BY	
ORIGINAL SURVEY	SURVEYED
NOTE BOOK	PLOTTED
NO.	AREAS CHECKED

MODEL: D:\mfr\...
 FILE NAME: D:\mfr\...
 PROJECT: 78633-CAD\Drawings\978633-XS-Contror-11-12



USER NAME = ellise.krop	DESIGNED -	REVISED -
	DRAWN -	REVISED -
PLOT SCALE = 20,0000 * / in.	CHECKED -	REVISED -
PLOT DATE = 8/20/2024	DATE -	REVISED -

**STATE OF ILLINOIS
DEPARTMENT OF TRANSPORTATION**

CROSS SECTIONS

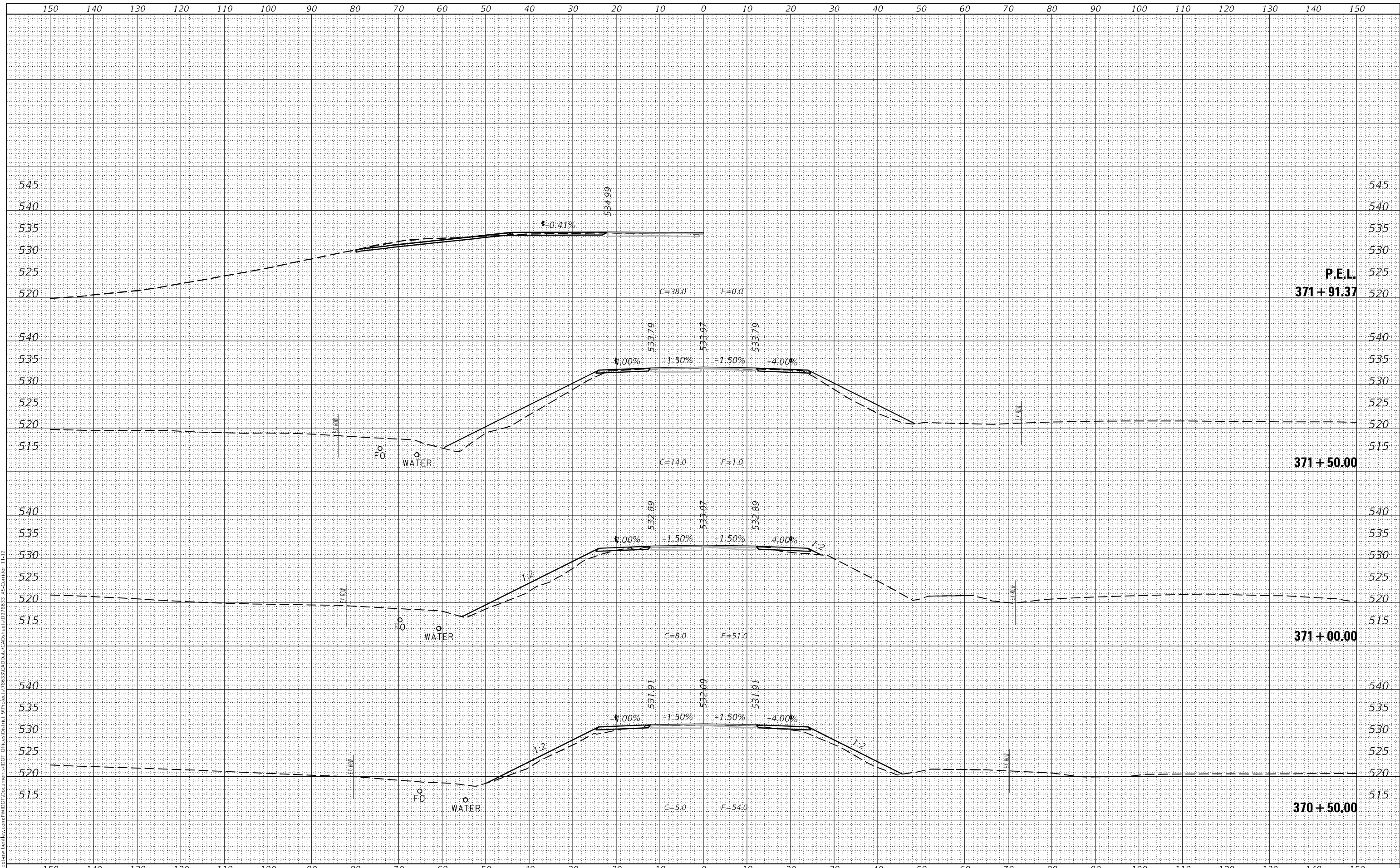
SCALE: SHEET OF SHEETS STA. 364+50.00 TO STA. 366+50.00

F.A.S. RTE.	SECTION	COUNTY	TOTAL SHEETS	SHEET NO.
2887	113R-1	WILLIAMSON	486	445
			CONTRACT NO. 78633	
ILLINOIS FED. AID PROJECT				

DATE	
BY	
FINAL SURVEY	SURVEYED
NOTE BOOK	PLOTTED
NO.	TEMPLATE
	AREAS CHECKED
	AREAS CHECKED

DATE	
BY	
ORIGINAL SURVEY	SURVEYED
NOTE BOOK	PLOTTED
NO.	TEMPLATE
	AREAS CHECKED
	AREAS CHECKED

MODEL: Definit
 FILE NAME: p:\work\paw_bentley.com\p\1101\DOT\Document\1101\DOT\Drawings\78633\CAD\Sheet\978633_XS-Cont'dr-11-12



**STATE OF ILLINOIS
 DEPARTMENT OF TRANSPORTATION**

CROSS SECTIONS

USER NAME = ellise.krop	DESIGNED -	REVISED -
	DRAWN -	REVISED -
PLOT SCALE = 20,000' = 1"	CHECKED -	REVISED -
PLOT DATE = 8/20/2024	DATE -	REVISED -

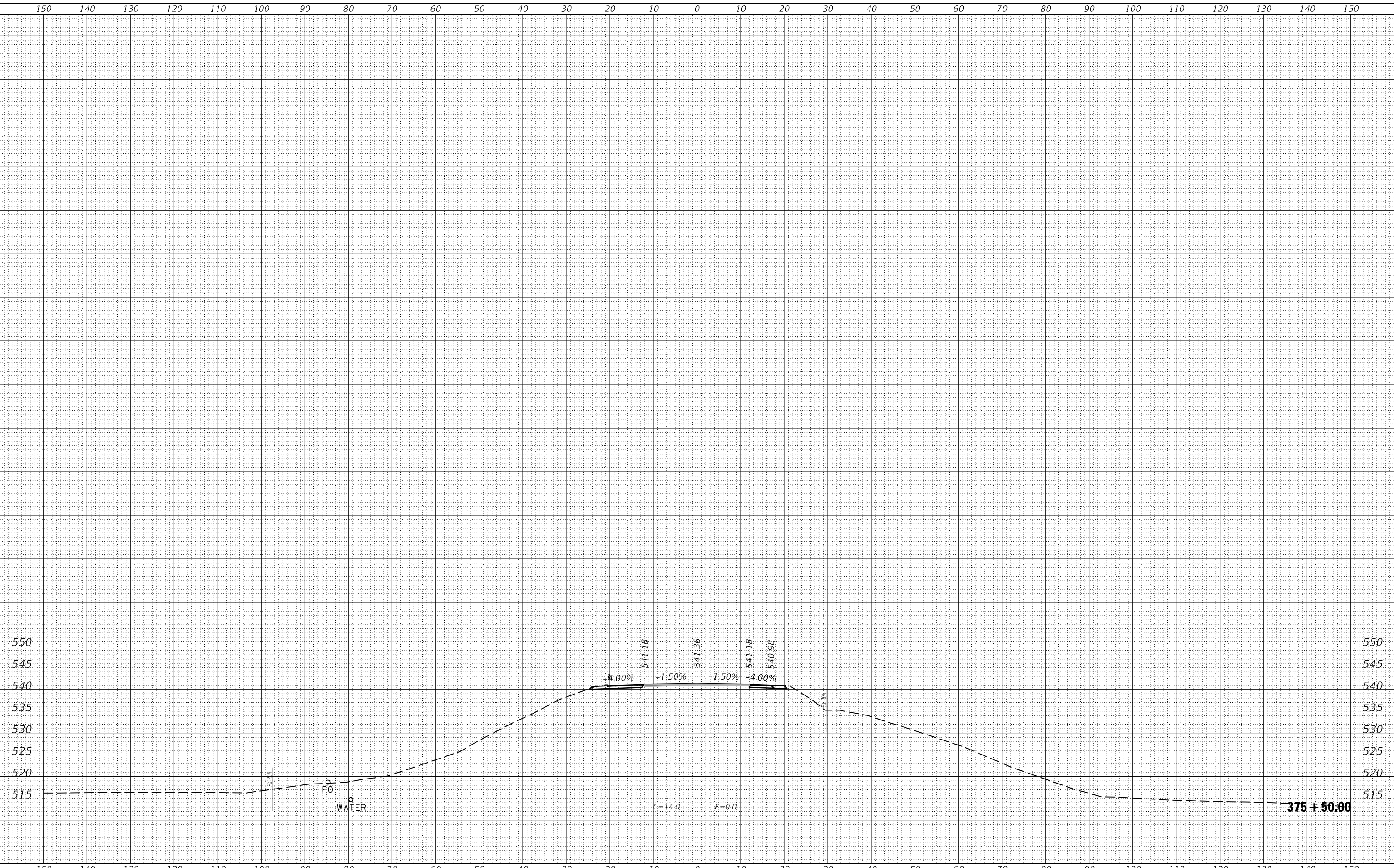
SCALE: SHEET OF SHEETS STA. 370+50.00 TO STA. 371+91.37

F.A.S. RTE. 2887	SECTION 113R-1	COUNTY WILLIAMSON	TOTAL SHEETS 486	SHEET NO. 448
CONTRACT NO. 78633				
ILLINOIS FED. AID PROJECT				

FINAL SURVEY NO.	SURVEYED	BY	DATE
NOTE BOOK	PLOTTED		
AREAS CHECKED	TEMPLATE		
	AREAS CHECKED		

ORIGINAL SURVEY NO.	SURVEYED	BY	DATE
NOTE BOOK	PLOTTED		
AREAS CHECKED	TEMPLATE		
	AREAS CHECKED		

MODEL: Definit
 FILE NAME: p:\williamson\paw\williamson\paw\paw\DOT Documents\113R-1\DOT Documents\113R-1\CAD\Drawings\978633 XS-Contrbdr 11-12



USER NAME = ellise.krop
PLOT SCALE = 20,0000 * / in.
PLOT DATE = 8/20/2024

DESIGNED -
DRAWN -
CHECKED -
DATE -

REVISED -
REVISED -
REVISED -
REVISED -

**STATE OF ILLINOIS
 DEPARTMENT OF TRANSPORTATION**

CROSS SECTIONS

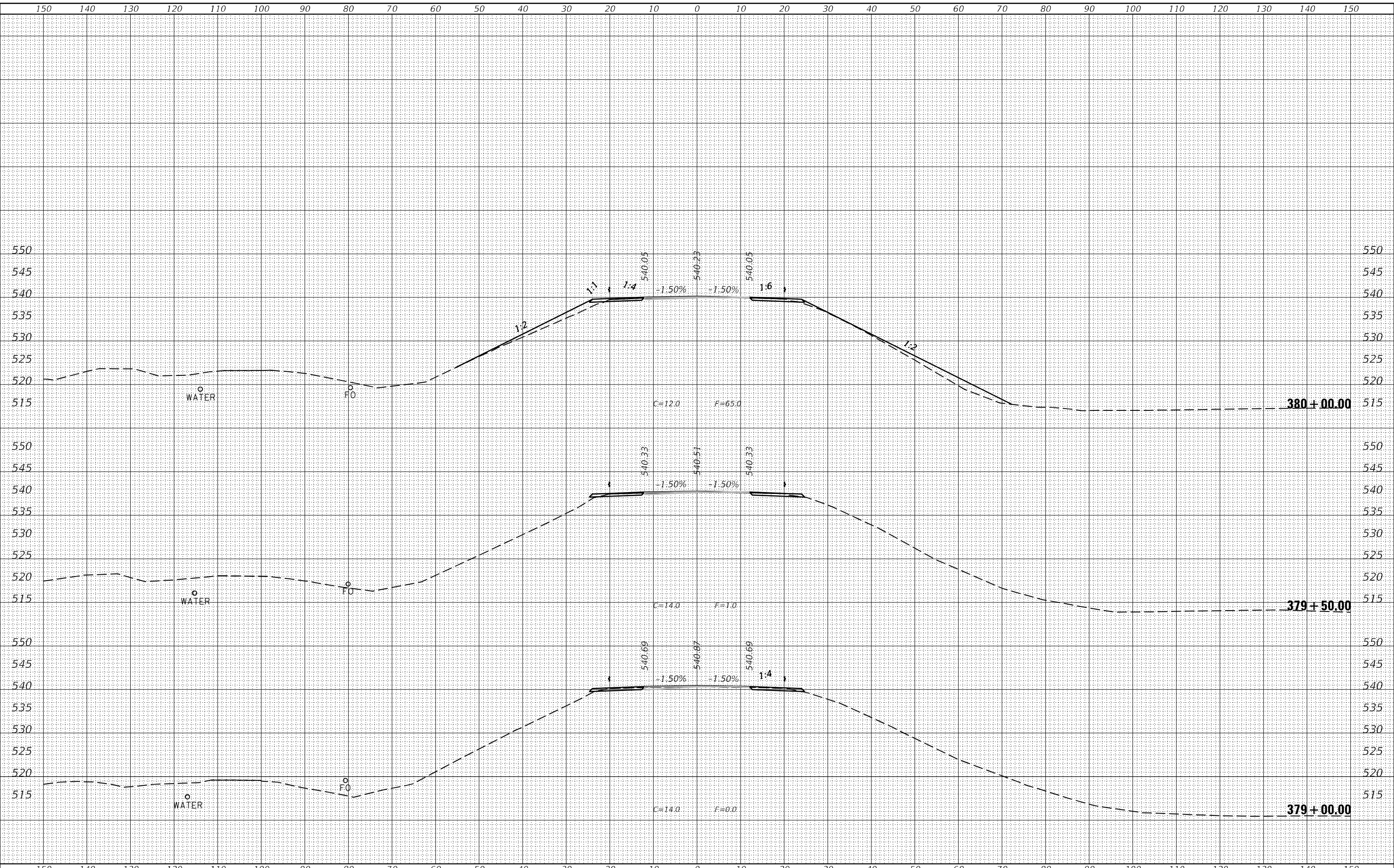
SCALE: SHEET OF SHEETS STA. 375+50.00 TO STA. 375+50.00

F.A.S. RTE. 2887	SECTION 113R-1	COUNTY WILLIAMSON	TOTAL SHEETS 486	SHEET NO. 451
CONTRACT NO. 78633				
ILLINOIS FED. AID PROJECT				

FINAL SURVEY	SURVEYED	DATE
NOTE BOOK	PLOTTED	
NO.	TEMPLATE	
	AREAS CHECKED	

ORIGINAL SURVEY	SURVEYED	DATE
NOTE BOOK	PLOTTED	
NO.	TEMPLATE	
	AREAS CHECKED	

MODEL: Definit
 FILE NAME: p:\work\paw_bentley.com\p\110101\DOT Documents\1101 DOT Office\center 8190\8633\CAD\Sheet\978633 XS-Contour 13-14



USER NAME = ellise.krop	DESIGNED -	REVISD -
	DRAWN -	REVISD -
PLOT SCALE = 20,0000 * / in.	CHECKED -	REVISD -
PLOT DATE = 8/20/2024	DATE -	REVISD -

**STATE OF ILLINOIS
 DEPARTMENT OF TRANSPORTATION**

CROSS SECTIONS

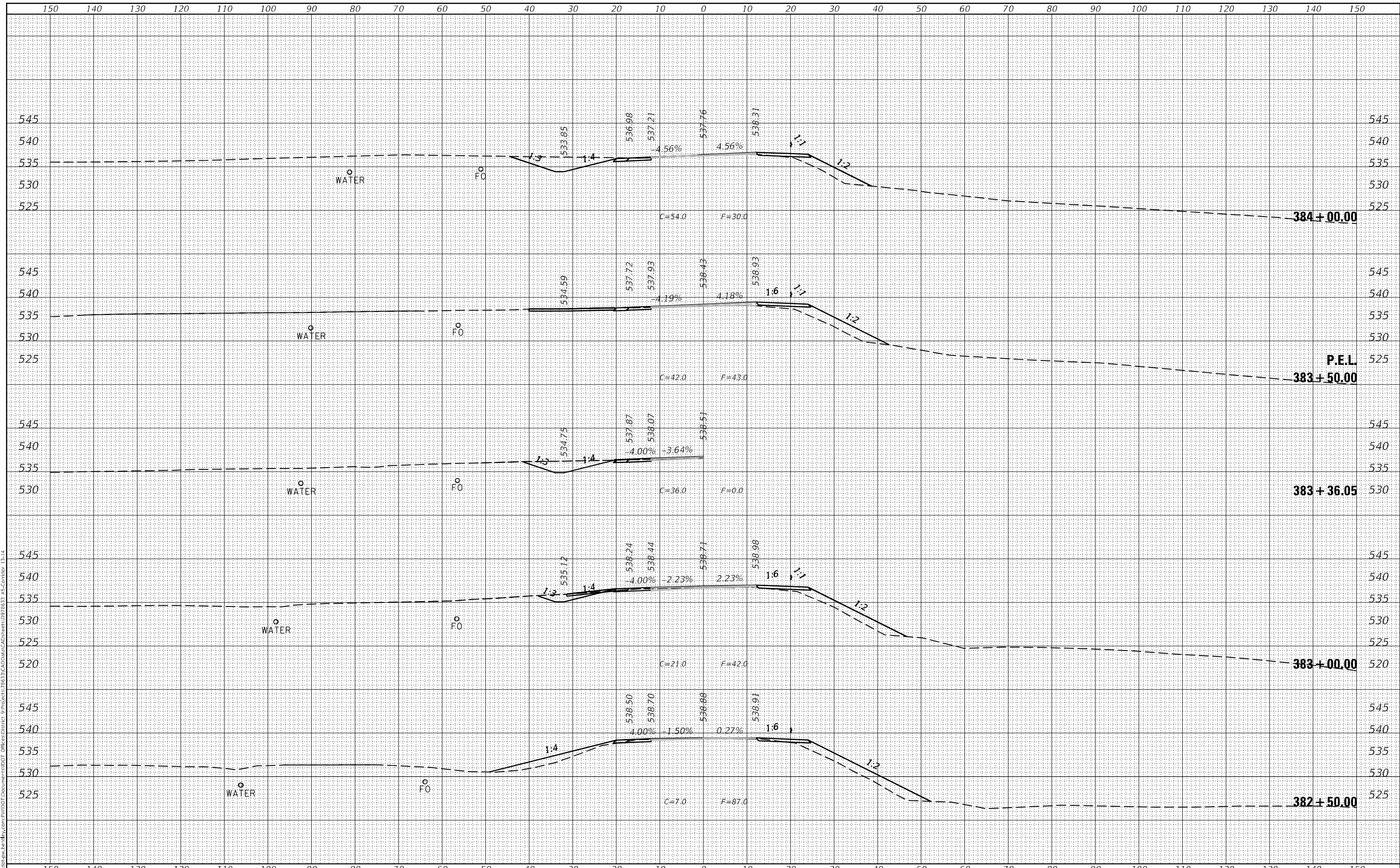
SCALE: SHEET OF SHEETS STA. 379+00.00 TO STA. 380+00.00

F.A.S. RTE.	SECTION	COUNTY	TOTAL SHEETS	SHEET NO.
2887	113R-1	WILLIAMSON	486	454
				CONTRACT NO. 78633
				ILLINOIS FED. AID PROJECT

DATE	
BY	
FINAL SURVEY	SURVEYED
NOTE BOOK	PLOTTED
NO.	AREAS CHECKED

DATE	
BY	
ORIGINAL SURVEY	SURVEYED
NOTE BOOK	PLOTTED
NO.	AREAS CHECKED

MODEL: D:\inf\p\...
 FILE NAME: D:\inf\p\...
 PROJECT: 78633-CAD\Drawings\978633-XS-Contrb-13-14



USER NAME	= ellise.krop
DESIGNED	-
DRAWN	-
CHECKED	-
DATE	-

REVISD	-
REVISD	-
REVISD	-
REVISD	-

**STATE OF ILLINOIS
DEPARTMENT OF TRANSPORTATION**

CROSS SECTIONS

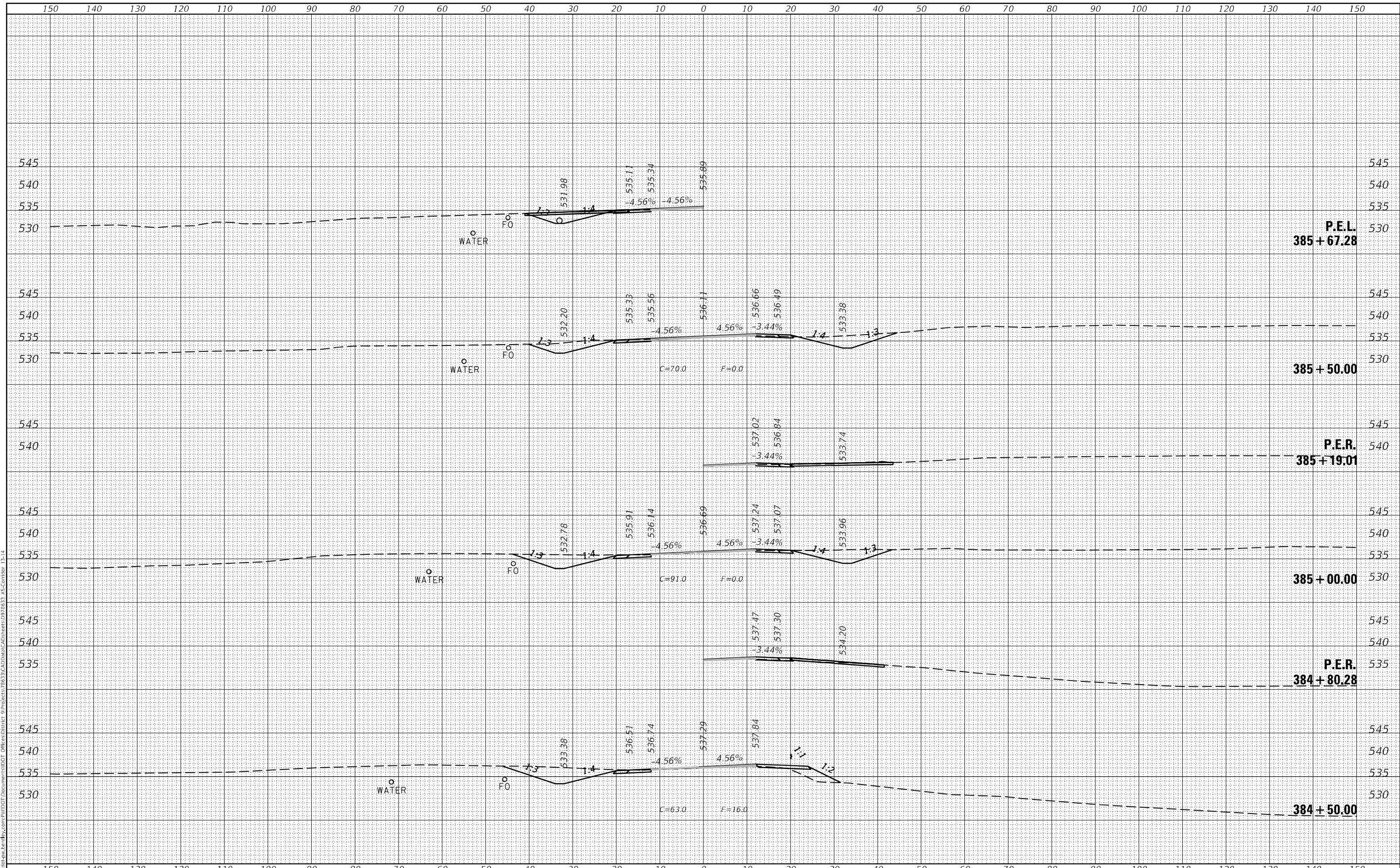
SCALE: SHEET OF SHEETS STA. 382+50.00 TO STA. 384+00.00

F.A.S. RTE.	SECTION	COUNTY	TOTAL SHEETS	SHEET NO.
2887	113R-1	WILLIAMSON	486	456
			CONTRACT NO. 78633	
ILLINOIS FED. AID PROJECT				

DATE	
BY	
FINAL SURVEY	SURVEYED
NOTE BOOK	PLOTTED
NO.	TEMPLATE
	AREAS CHECKED

DATE	
BY	
ORIGINAL SURVEY	SURVEYED
NOTE BOOK	PLOTTED
NO.	TEMPLATE
	AREAS CHECKED

MODEL: D:\mfr\...
 FILE NAME: D:\mfr\...
 PROJECT: 78633-CAD\Drawings\978633-XS-Contror-13-14



USER NAME	= ellise.krop
DESIGNED	-
DRAWN	-
CHECKED	-
DATE	-

REVISD	-
REVISD	-
REVISD	-
REVISD	-

**STATE OF ILLINOIS
DEPARTMENT OF TRANSPORTATION**

CROSS SECTIONS

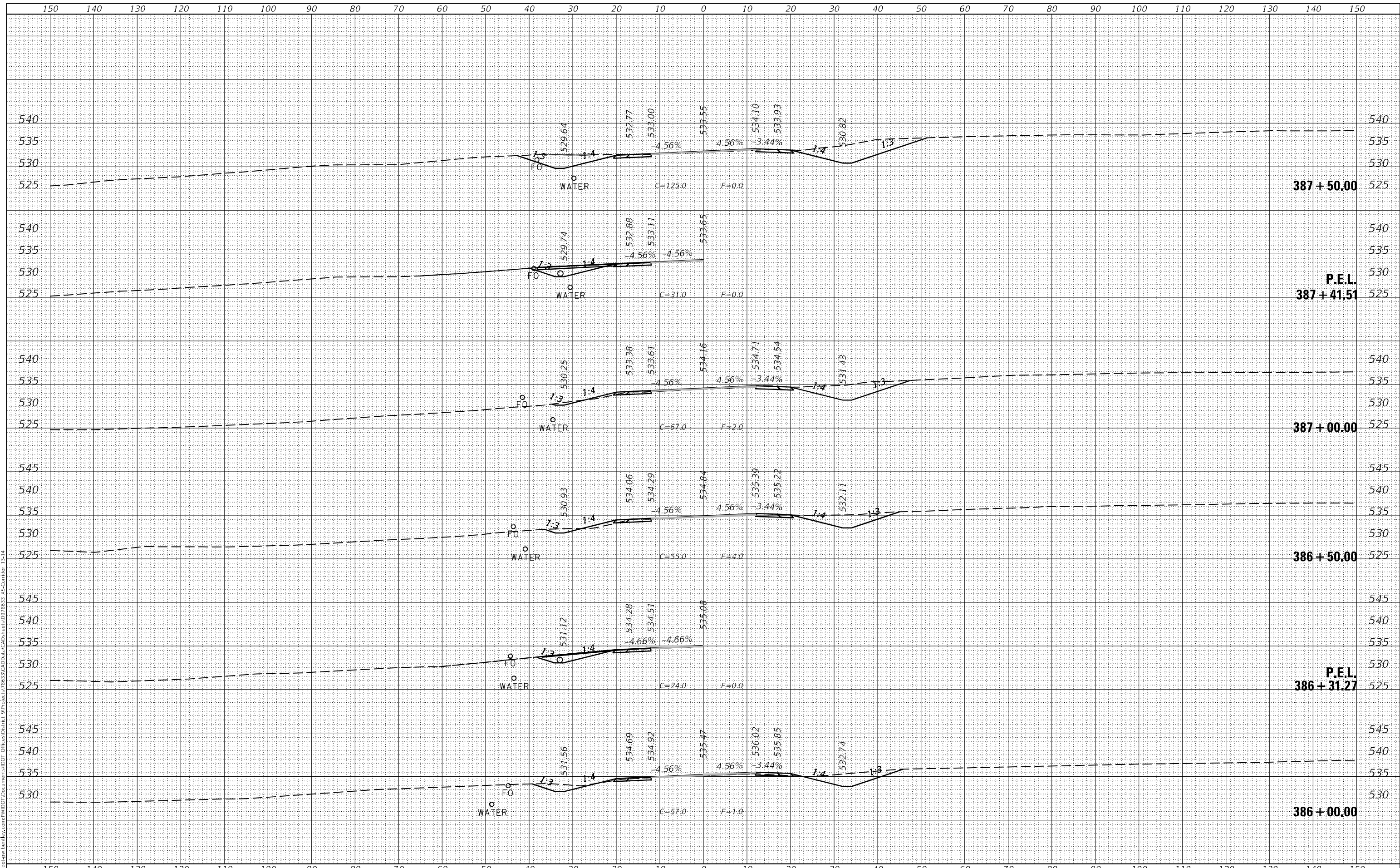
SCALE: SHEET OF SHEETS STA. 384+50.00 TO STA. 385+67.28

F.A.S. RTE.	SECTION	COUNTY	TOTAL SHEETS	SHEET NO.
2887	113R-1	WILLIAMSON	486	457
CONTRACT NO. 78633				
ILLINOIS FED. AID PROJECT				

DATE	
BY	
FINAL SURVEY	SURVEYED
NOTE BOOK	PLOTTED
NO.	TEMPLATE
	AREAS CHECKED

DATE	
BY	
ORIGINAL SURVEY	SURVEYED
NOTE BOOK	PLOTTED
NO.	TEMPLATE
	AREAS CHECKED

MODEL: D:\mfr\...
 FILE NAME: D:\mfr\...
 PROJECT: ...



USER NAME = ellise.krop	DESIGNED -	REVISED -
	DRAWN -	REVISED -
PLOT SCALE = 20,0000' / in.	CHECKED -	REVISED -
PLOT DATE = 8/20/2024	DATE -	REVISED -

**STATE OF ILLINOIS
DEPARTMENT OF TRANSPORTATION**

CROSS SECTIONS

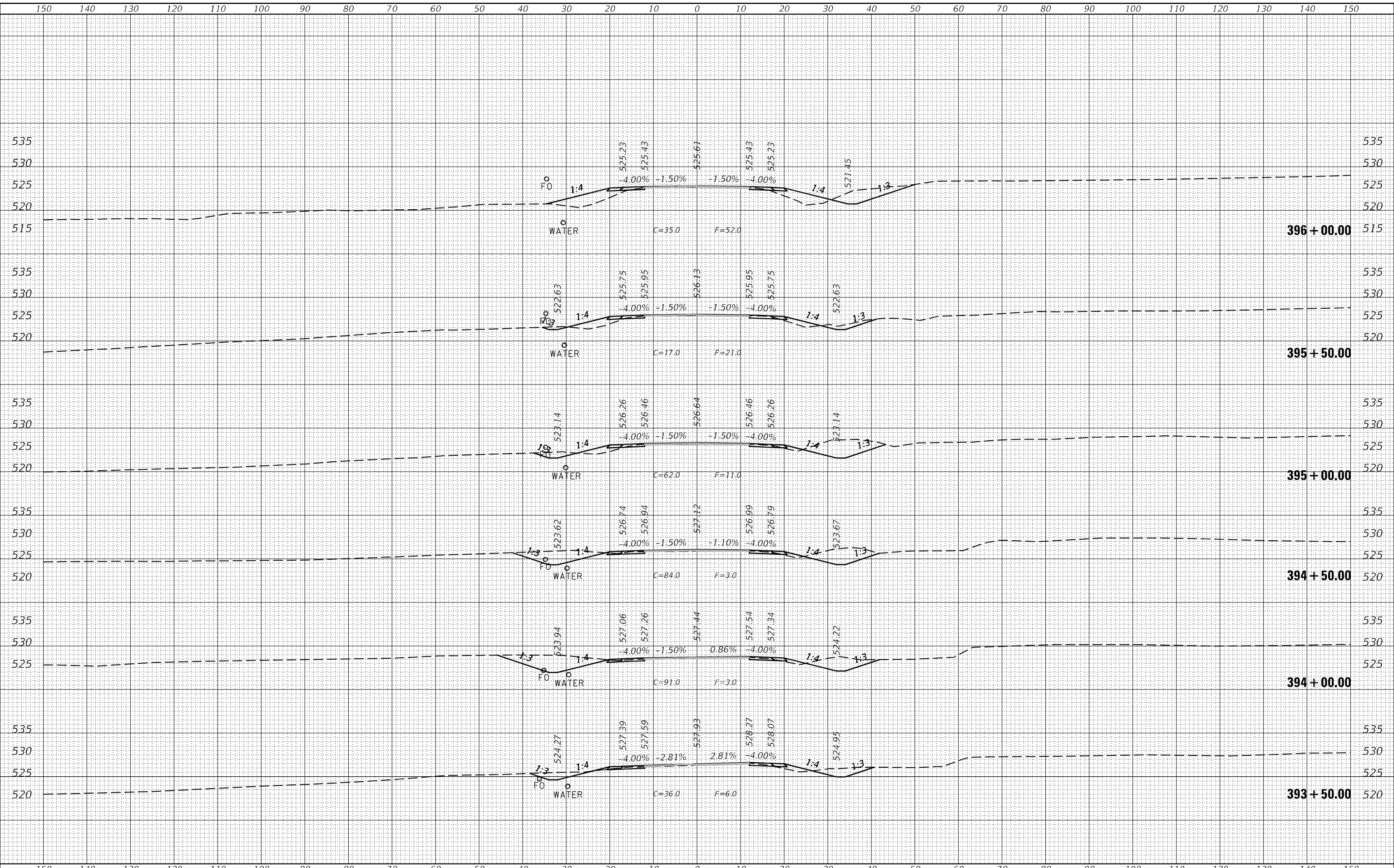
SCALE: SHEET OF SHEETS STA. 386+00.00 TO STA. 387+50.00

F.A.S. RTE.	SECTION	COUNTY	TOTAL SHEETS	SHEET NO.
2887	113R-1	WILLIAMSON	486	458
				CONTRACT NO. 78633
				ILLINOIS FED. AID PROJECT

DATE	
BY	
FINAL SURVEY	SURVEYED
NOTE BOOK	PLOTTED
NO.	TEMPLATE
	AREAS CHECKED

DATE	
BY	
ORIGINAL SURVEY	SURVEYED
NOTE BOOK	PLOTTED
NO.	TEMPLATE
	AREAS CHECKED

MODEL: D:\mfr\...
 FILE NAME: D:\mfr\...
 PROJECT: ...



USER NAME	= ellise.krop
DESIGNED	-
DRAWN	-
CHECKED	-
DATE	-

REVISD	-
REVISD	-
REVISD	-
REVISD	-

**STATE OF ILLINOIS
DEPARTMENT OF TRANSPORTATION**

CROSS SECTIONS

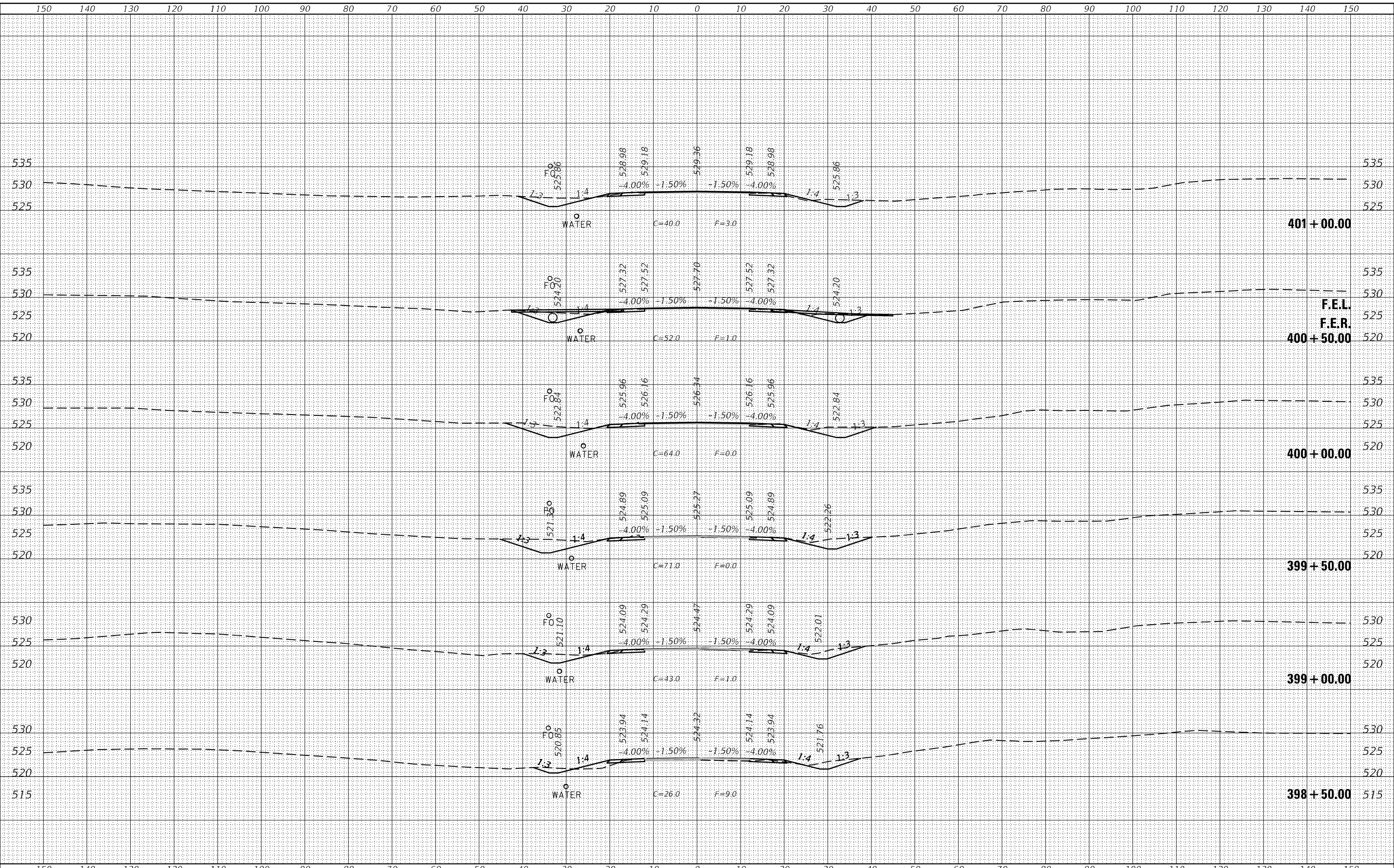
SCALE: SHEET OF SHEETS STA. 393+50.00 TO STA. 396+00.00

F.A.S. RTE.	SECTION	COUNTY	TOTAL SHEETS	SHEET NO.
2887	113R-1	WILLIAMSON	486	461
				CONTRACT NO. 78633
				ILLINOIS FED. AID PROJECT

FINAL SURVEY NO.	SURVEYED	DATE
NOTE BOOK	PLOTTED	
AREAS CHECKED	TEMPLATE	
	AREAS CHECKED	

ORIGINAL SURVEY NO.	SURVEYED	DATE
NOTE BOOK	PLOTTED	
AREAS CHECKED	TEMPLATE	
	AREAS CHECKED	

MODEL: D:\mfr\p\...
 FILE NAME: D:\mfr\p\...
 USER: ellise.krop



USER NAME = ellise.krop	DESIGNED -	REVISED -
	DRAWN -	REVISED -
PLOT SCALE = 20,0000' / in.	CHECKED -	REVISED -
PLOT DATE = 8/20/2024	DATE -	REVISED -

**STATE OF ILLINOIS
DEPARTMENT OF TRANSPORTATION**

CROSS SECTIONS

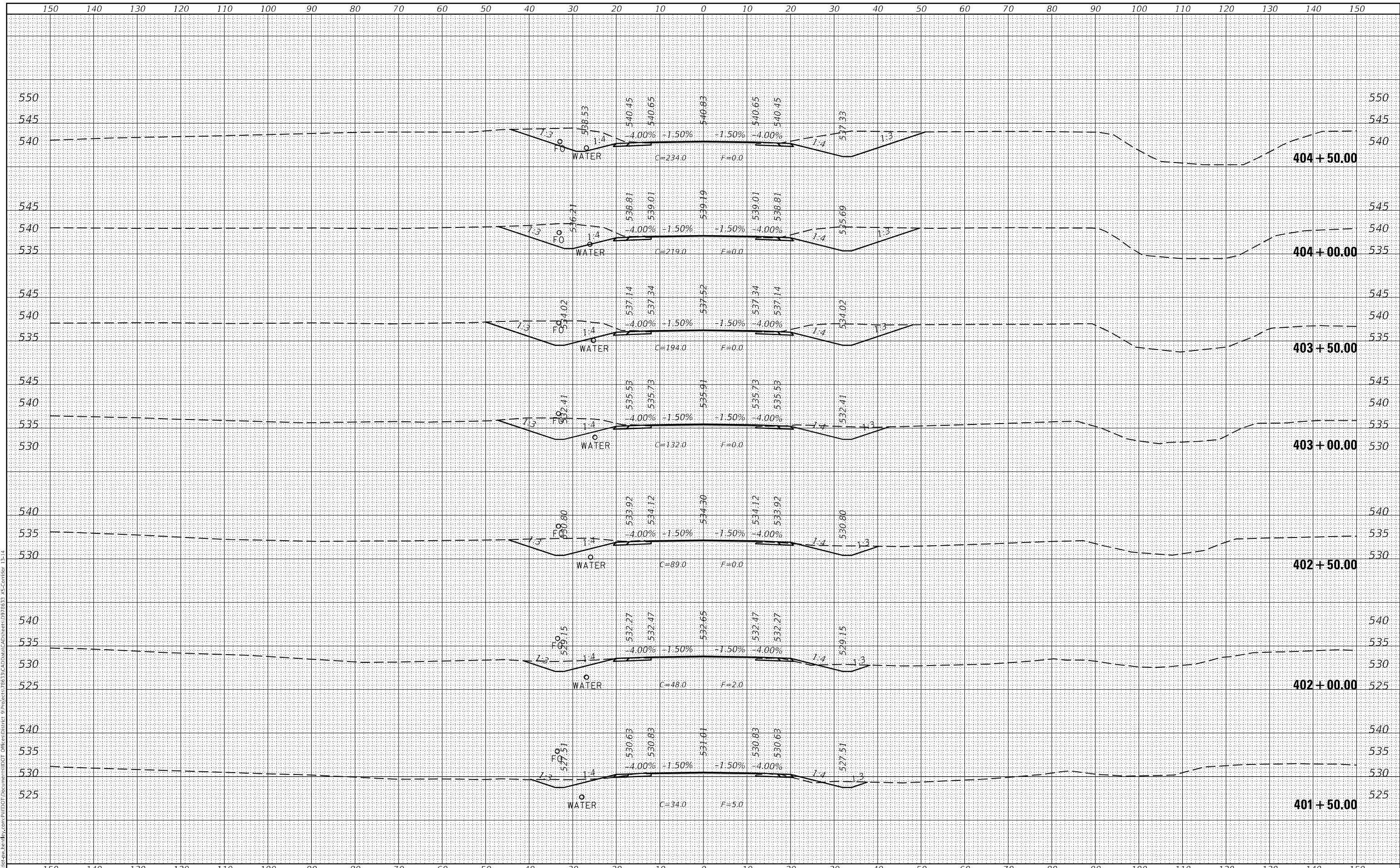
SCALE: SHEET OF SHEETS STA. 398+50.00 TO STA. 401+00.00

F.A.S. RTE. 2887	SECTION 113R-1	COUNTY WILLIAMSON	TOTAL SHEETS 486	SHEET NO. 463
ILLINOIS FED. AID PROJECT			CONTRACT NO. 78633	

FINAL SURVEY NO.	SURVEYED	DATE
NOTE BOOK	PLOTTED	
NO.	TEMPLATE	
	AREAS CHECKED	

ORIGINAL SURVEY NO.	SURVEYED	DATE
NOTE BOOK	PLOTTED	
NO.	TEMPLATE	
	AREAS CHECKED	

MODEL: D:\mfr\...
 FILE NAME: D:\mfr\...
 PROJECT: ...



USER NAME = ellise.krop	DESIGNED -	REVISED -
	DRAWN -	REVISED -
PLOT SCALE = 20,000 * / in.	CHECKED -	REVISED -
PLOT DATE = 8/20/2024	DATE -	REVISED -

**STATE OF ILLINOIS
DEPARTMENT OF TRANSPORTATION**

CROSS SECTIONS

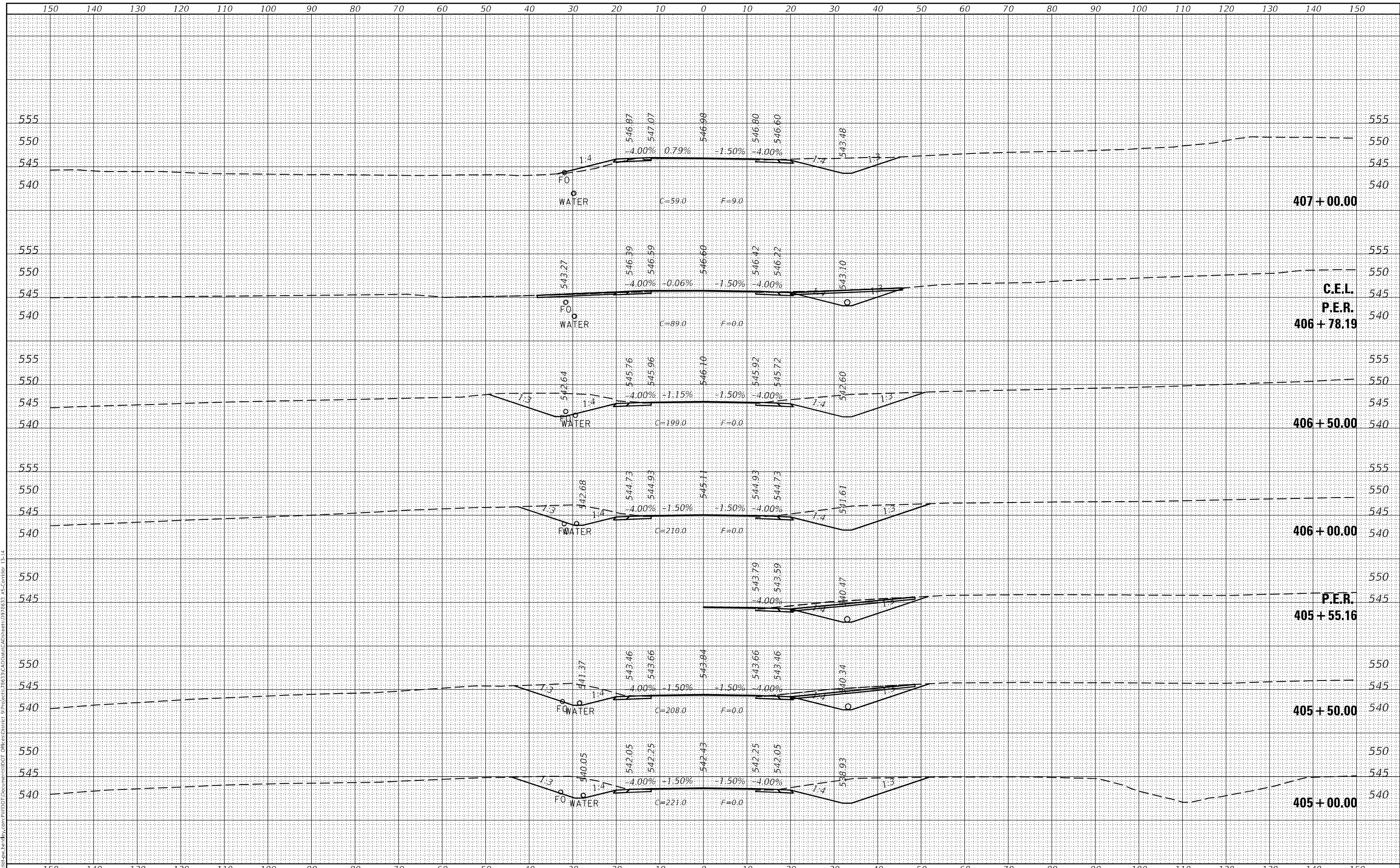
SCALE: SHEET OF SHEETS STA. 401+50.00 TO STA. 404+50.00

F.A.S. RTE. 2887	SECTION 113R-1	COUNTY WILLIAMSON	TOTAL SHEETS 486	SHEET NO. 464
CONTRACT NO. 78633			ILLINOIS FED. AID PROJECT	

FINAL SURVEY	SURVEYED	DATE
NOTE BOOK	PLOTTED	BY
NO.	TEMPLATE	
	AREAS CHECKED	

ORIGINAL SURVEY	SURVEYED	DATE
NOTE BOOK	PLOTTED	BY
NO.	TEMPLATE	
	AREAS CHECKED	

MODEL: D:\mfr\...
 FILE NAME: D:\mfr\...
 USER: ...



USER NAME = ellise.krop	DESIGNED -	REVISED -
PLOT SCALE = 20,0000' / in.	DRAWN -	REVISED -
PLOT DATE = 8/20/2024	CHECKED -	REVISED -
	DATE -	REVISED -

**STATE OF ILLINOIS
DEPARTMENT OF TRANSPORTATION**

CROSS SECTIONS

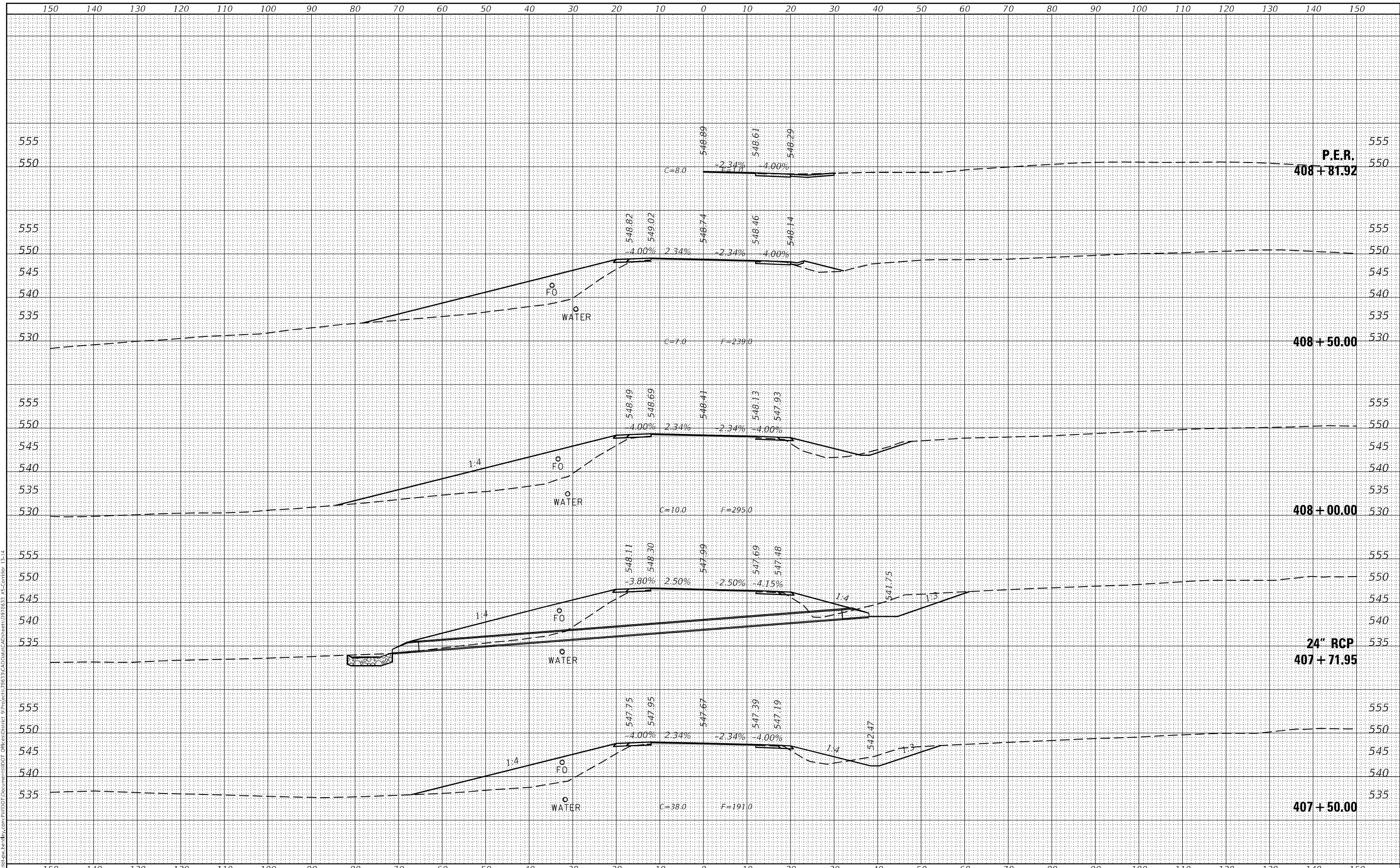
SCALE: SHEET OF SHEETS STA. 405+00.00 TO STA. 407+00.00

F.A.S. RTE.	SECTION	COUNTY	TOTAL SHEETS	SHEET NO.
2887	113R-1	WILLIAMSON	486	465
				CONTRACT NO. 78633
				ILLINOIS FED. AID PROJECT

DATE	
BY	
FINAL SURVEY	SURVEYED
NOTE BOOK	PLOTTED
NO.	TEMPLATE
	AREAS CHECKED

DATE	
BY	
ORIGINAL SURVEY	SURVEYED
NOTE BOOK	PLOTTED
NO.	TEMPLATE
	AREAS CHECKED

MODEL: D:\mfr\...
 FILE NAME: D:\mfr\...
 PROJECT: ...
 SHEET: ...



USER NAME = ellise.krop	DESIGNED -	REVISED -
	DRAWN -	REVISED -
PLOT SCALE = 20,0000' / in.	CHECKED -	REVISED -
PLOT DATE = 8/20/2024	DATE -	REVISED -

**STATE OF ILLINOIS
DEPARTMENT OF TRANSPORTATION**

CROSS SECTIONS

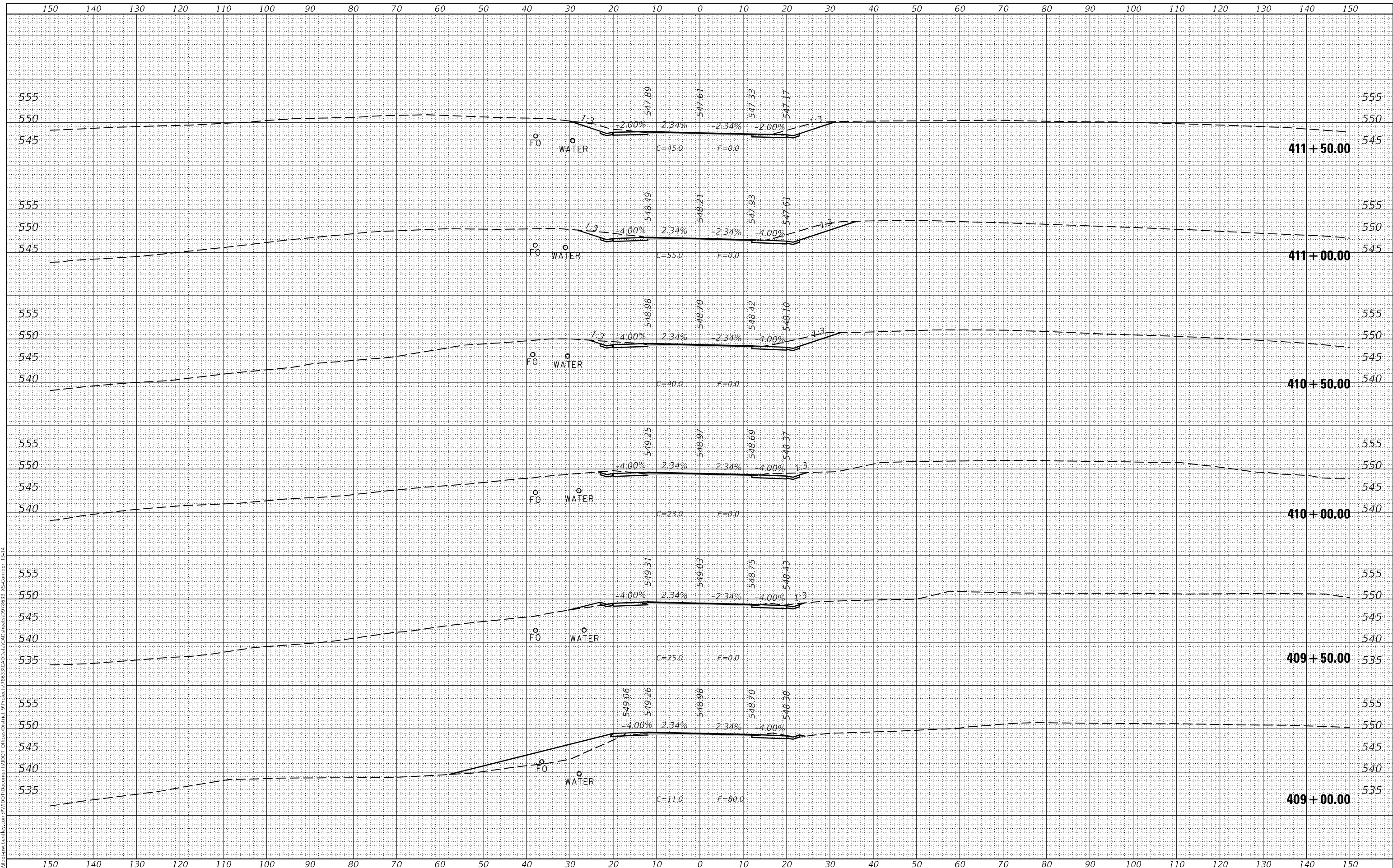
SCALE: SHEET OF SHEETS STA. 407+50.00 TO STA. 408+81.92

F.A.S. RTE.	SECTION	COUNTY	TOTAL SHEETS	SHEET NO.
2887	113R-1	WILLIAMSON	486	466
			CONTRACT NO. 78633	
			ILLINOIS FED. AID PROJECT	

DATE	
BY	
FINAL SURVEY	SURVEYED
NOTE BOOK	PLOTTED
NO.	TEMPLATE
	AREAS CHECKED

DATE	
BY	
ORIGINAL SURVEY	SURVEYED
NOTE BOOK	PLOTTED
NO.	TEMPLATE
	AREAS CHECKED

MODEL: D:\mfr\...
 FILE NAME: D:\mfr\...
 PROJECT: ...



USER NAME = ellise.krop	DESIGNED -	REVISED -
	DRAWN -	REVISED -
PLOT SCALE = 20,0000' / in.	CHECKED -	REVISED -
PLOT DATE = 8/20/2024	DATE -	REVISED -

**STATE OF ILLINOIS
DEPARTMENT OF TRANSPORTATION**

CROSS SECTIONS

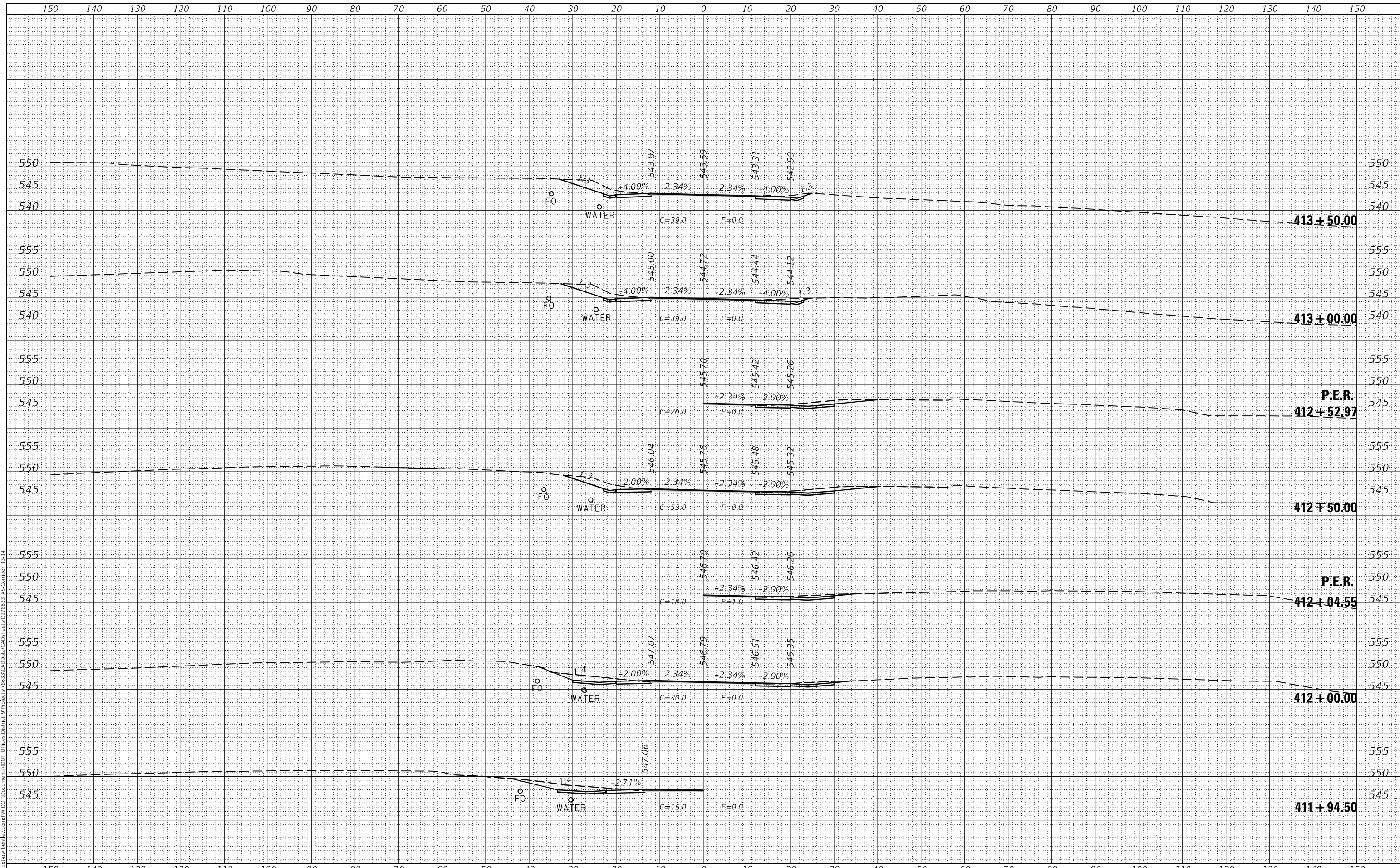
SCALE: SHEET OF SHEETS STA. 409+00.00 TO STA. 411+50.00

F.A.S. RTE. 2887	SECTION 113R-1	COUNTY WILLIAMSON	TOTAL SHEETS 486	SHEET NO. 467
			CONTRACT NO. 78633	
ILLINOIS FED. AID PROJECT				

DATE	
BY	
FINAL SURVEY	SURVEYED
NOTE BOOK	PLOTTED
NO.	TEMPLATE
	AREAS CHECKED

DATE	
BY	
ORIGINAL SURVEY	SURVEYED
NOTE BOOK	PLOTTED
NO.	TEMPLATE
	AREAS CHECKED

MODEL: D:\inf\p\...
 FILE NAME: D:\inf\p\...
 PROJECT: ...
 SHEET: ...



USER NAME = ellise.krop	DESIGNED -	REVISED -
PLOT SCALE = 20,000 * / in.	DRAWN -	REVISED -
PLOT DATE = 8/20/2024	CHECKED -	REVISED -
	DATE -	REVISED -

**STATE OF ILLINOIS
DEPARTMENT OF TRANSPORTATION**

CROSS SECTIONS

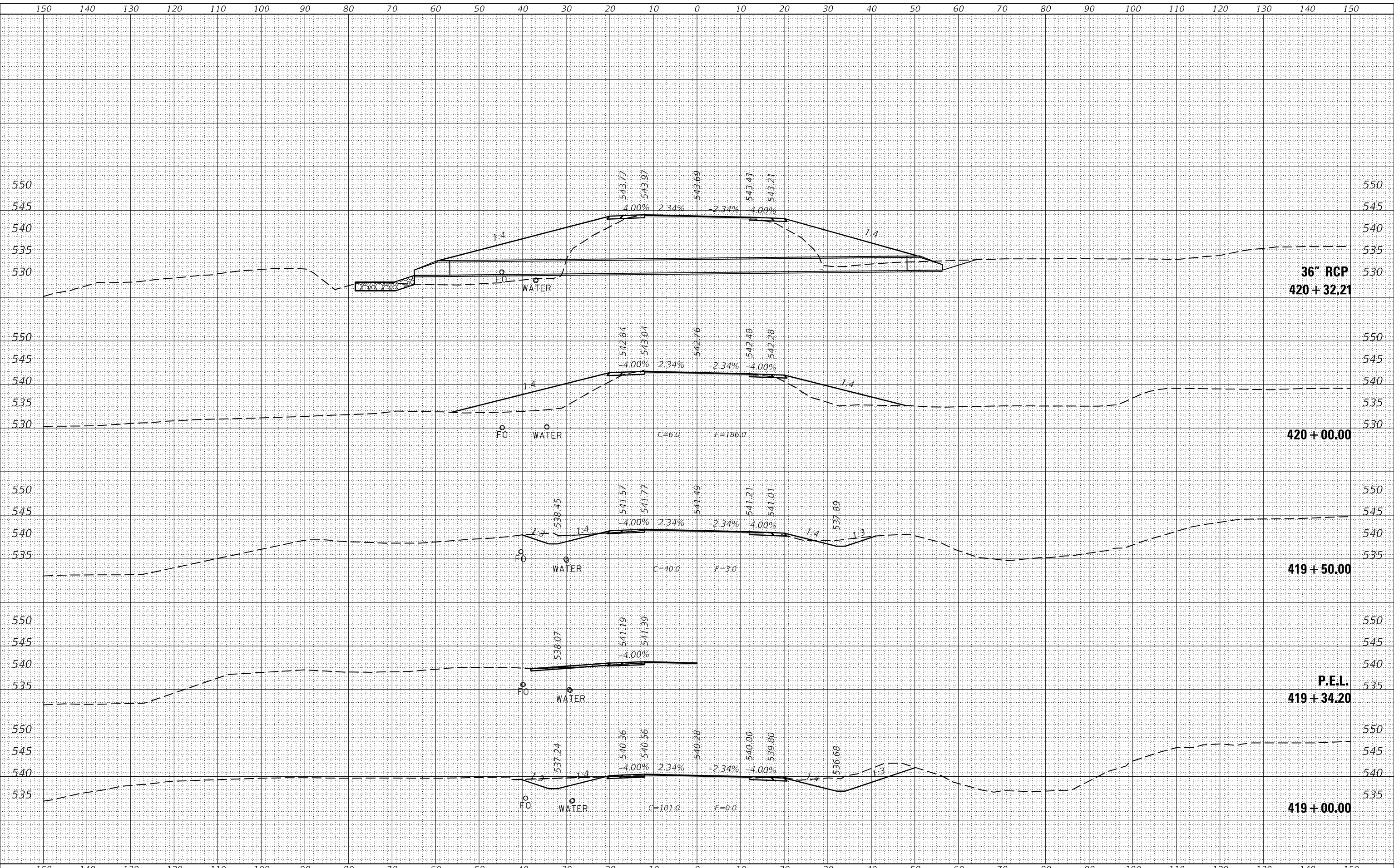
SCALE: SHEET OF SHEETS STA. 411+94.50 TO STA. 413+50.00

F.A.S. RTE.	SECTION	COUNTY	TOTAL SHEETS	SHEET NO.
2887	113R-1	WILLIAMSON	486	468
CONTRACT NO. 78633				
ILLINOIS FED. AID PROJECT				

FINAL SURVEY NO.	SURVEYED	DATE
NOTE BOOK	PLOTTED	
AREAS CHECKED	TEMPLATE	
	AREAS	

ORIGINAL SURVEY NO.	SURVEYED	DATE
NOTE BOOK	PLOTTED	
AREAS CHECKED	TEMPLATE	
	AREAS	

MODEL: D:\mfr\...
 FILE NAME: D:\mfr\...
 USER: ellise.krop



USER NAME = ellise.krop	DESIGNED -	REVISD -
	DRAWN -	REVISD -
PLOT SCALE = 20,0000' / in.	CHECKED -	REVISD -
PLOT DATE = 8/20/2024	DATE -	REVISD -

**STATE OF ILLINOIS
 DEPARTMENT OF TRANSPORTATION**

CROSS SECTIONS

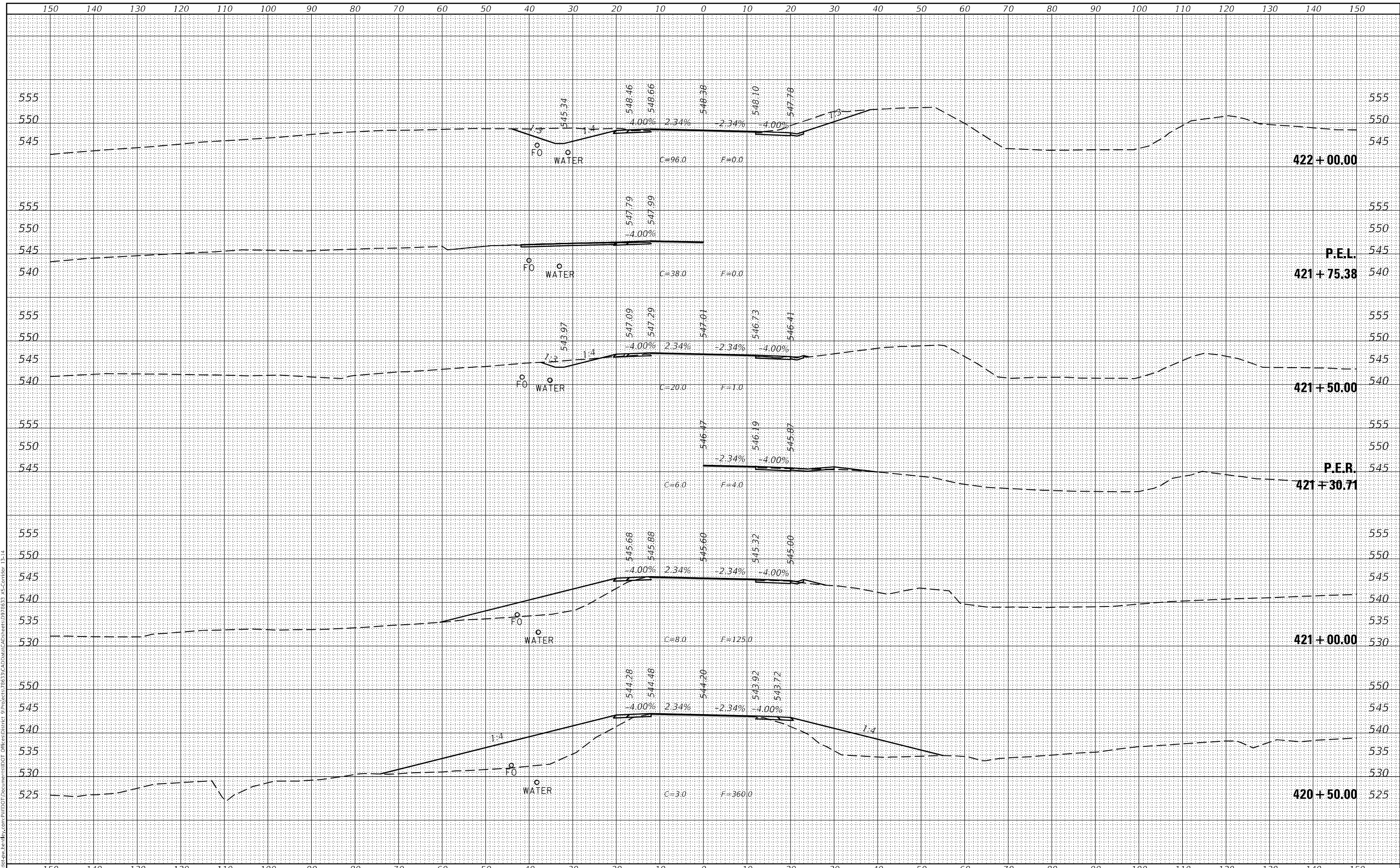
SCALE: SHEET OF SHEETS STA. 419+00.00 TO STA. 420+32.21

F.A.S. RTE. 2887	SECTION 113R-1	COUNTY WILLIAMSON	TOTAL SHEETS 486	SHEET NO. 471
CONTRACT NO. 78633				
ILLINOIS FED. AID PROJECT				

DATE	
BY	
FINAL SURVEY	SURVEYED
NOTE BOOK	PLOTTED
NO.	TEMPLATE
	AREAS CHECKED

DATE	
BY	
ORIGINAL SURVEY	SURVEYED
NOTE BOOK	PLOTTED
NO.	TEMPLATE
	AREAS CHECKED

MODEL: Definit
 FILE NAME: D:\Illinois\pww\ben\by.com\PIV\DOT\Documents\DOT\Drawings\DOT\Drawings\78633\CAD\Drawings\978633_XS-Contour_13-14



**STATE OF ILLINOIS
 DEPARTMENT OF TRANSPORTATION**

CROSS SECTIONS

USER NAME = ellise.krop
DESIGNED -
DRAWN -
PLLOT SCALE = 20,0000' / in.
PLLOT DATE = 8/20/2024

DESIGNED -
DRAWN -
CHECKED -
DATE -

REVISED -
REVISED -
REVISED -
REVISED -

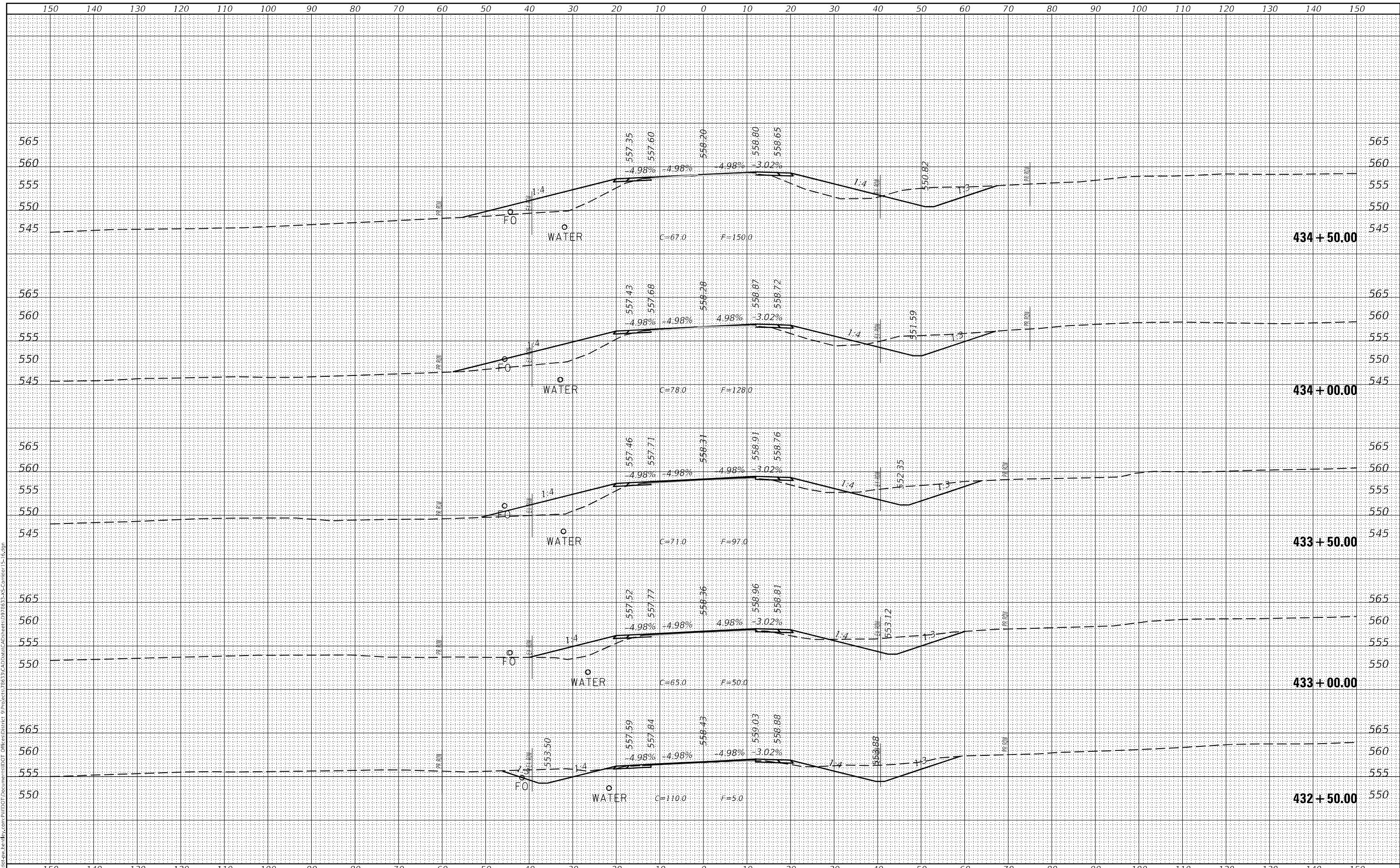
SCALE: SHEET OF SHEETS STA. 420+50.00 TO STA. 422+00.00

F.A.S. RTE. 2887	SECTION 113R-1	COUNTY WILLIAMSON	TOTAL SHEETS 486	SHEET NO. 472
			CONTRACT NO. 78633	
ILLINOIS FED. AID PROJECT				

DATE	
BY	
FINAL SURVEY	SURVEYED
NOTE BOOK	PLOTTED
NO.	TEMPLATE
	AREAS CHECKED

DATE	
BY	
ORIGINAL SURVEY	SURVEYED
NOTE BOOK	PLOTTED
NO.	TEMPLATE
	AREAS CHECKED

MODEL: D:\mfr\...
 FILE NAME: D:\mfr\...
 PROJECT: 78633-CAD\Drawings\978633-XS-Contour 15.dgn



USER NAME	= ellise.krop
DESIGNED	-
DRAWN	-
CHECKED	-
DATE	-

REVISED	-
REVISED	-
REVISED	-
REVISED	-

**STATE OF ILLINOIS
DEPARTMENT OF TRANSPORTATION**

CROSS SECTIONS

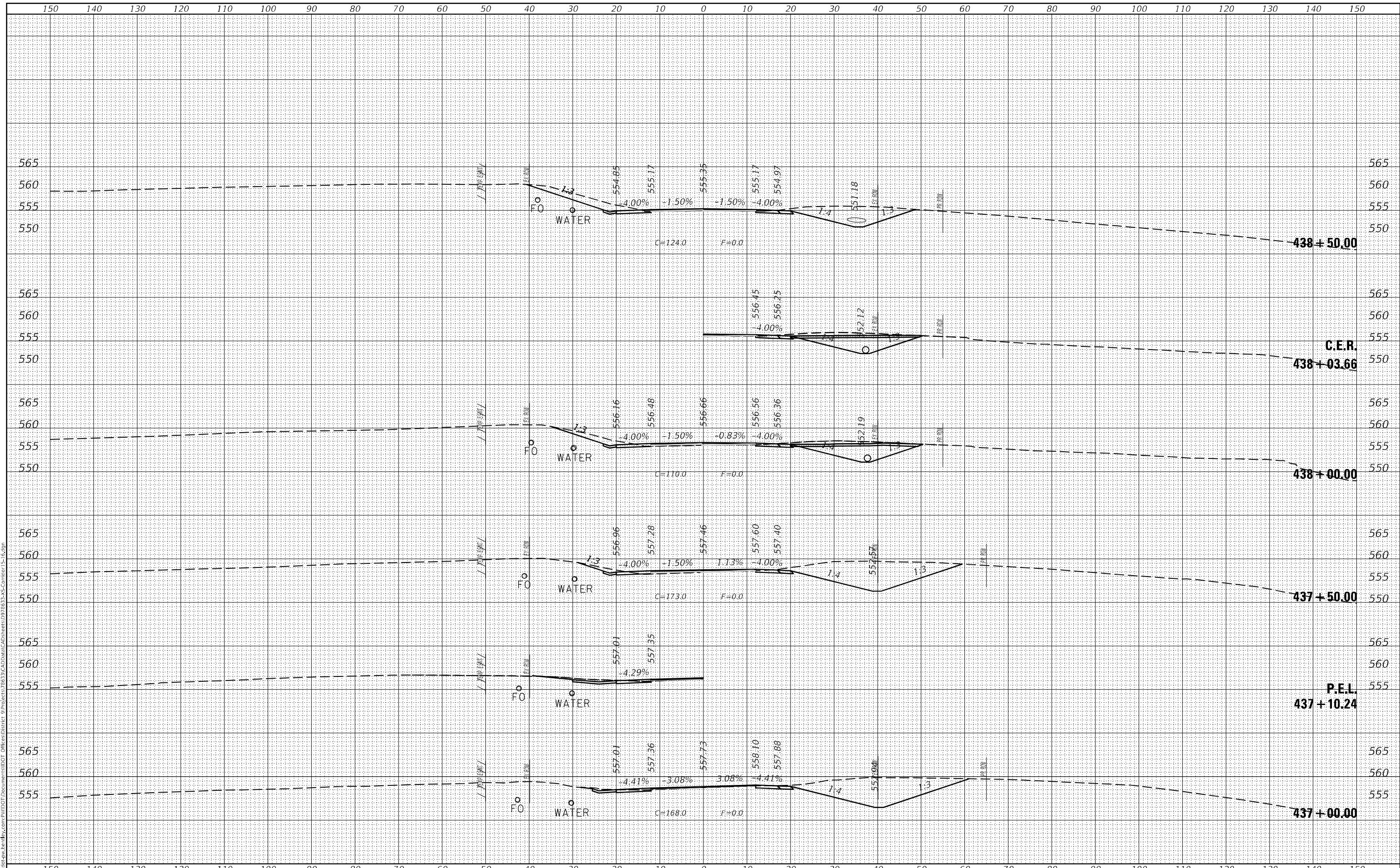
SCALE: SHEET OF SHEETS STA. 432+50.00 TO STA. 434+50.00

F.A.S. RTE.	SECTION	COUNTY	TOTAL SHEETS	SHEET NO.
2887	113R-1	WILLIAMSON	486	477
CONTRACT NO. 78633				
ILLINOIS FED. AID PROJECT				

DATE	
BY	
FINAL SURVEY	SURVEYED
NOTE BOOK	PLOTTED
NO.	TEMPLATE
	AREAS CHECKED

DATE	
BY	
ORIGINAL SURVEY	SURVEYED
NOTE BOOK	PLOTTED
NO.	TEMPLATE
	AREAS CHECKED

MODEL: D:\mfr\...
 FILE NAME: D:\mfr\...
 USER: ellise.krop



**STATE OF ILLINOIS
DEPARTMENT OF TRANSPORTATION**

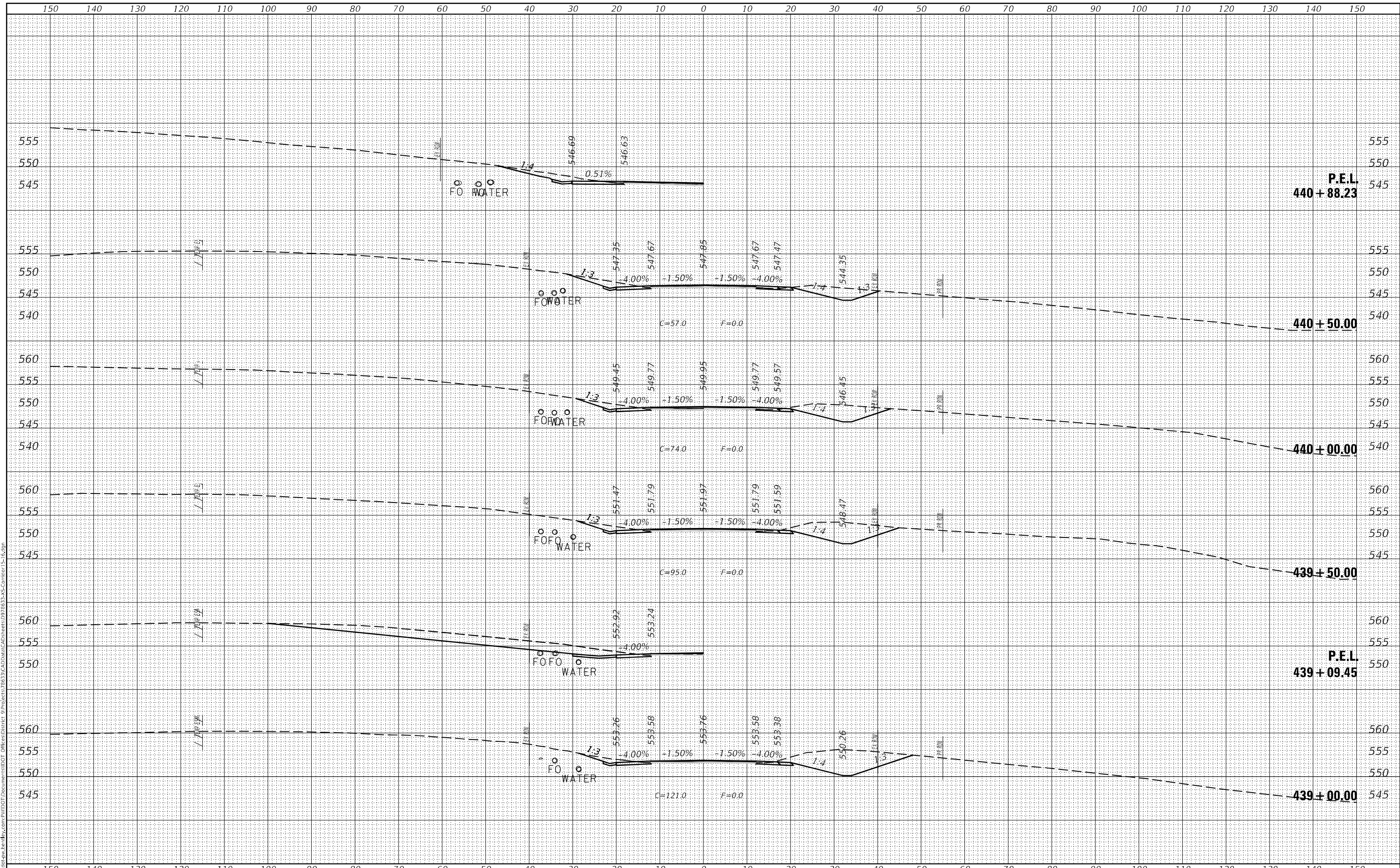
CROSS SECTIONS

USER NAME = ellise.krop	DESIGNED -	REVISED -	SCALE: SHEET OF SHEETS STA. 437+00.00 TO STA. 438+50.00	F.A.S. RTE. 2887	SECTION 113R-1	COUNTY WILLIAMSON	TOTAL SHEETS 486	SHEET NO. 479
PLOT SCALE = 20,000' = 1"	DRAWN -	REVISED -		CONTRACT NO. 78633				
PLOT DATE = 8/20/2024	CHECKED -	REVISED -		ILLINOIS FED. AID PROJECT				
DATE -	REVISED -							

FINAL SURVEY	SURVEYED	DATE
NOTE BOOK	PLOTTED	
NO.	TEMPLATE	
	AREAS CHECKED	

ORIGINAL SURVEY	SURVEYED	DATE
NOTE BOOK	PLOTTED	
NO.	TEMPLATE	
	AREAS CHECKED	

MODEL: D:\mfr\...
 FILE NAME: D:\mfr\...
 USER: ellise.krop



**STATE OF ILLINOIS
DEPARTMENT OF TRANSPORTATION**

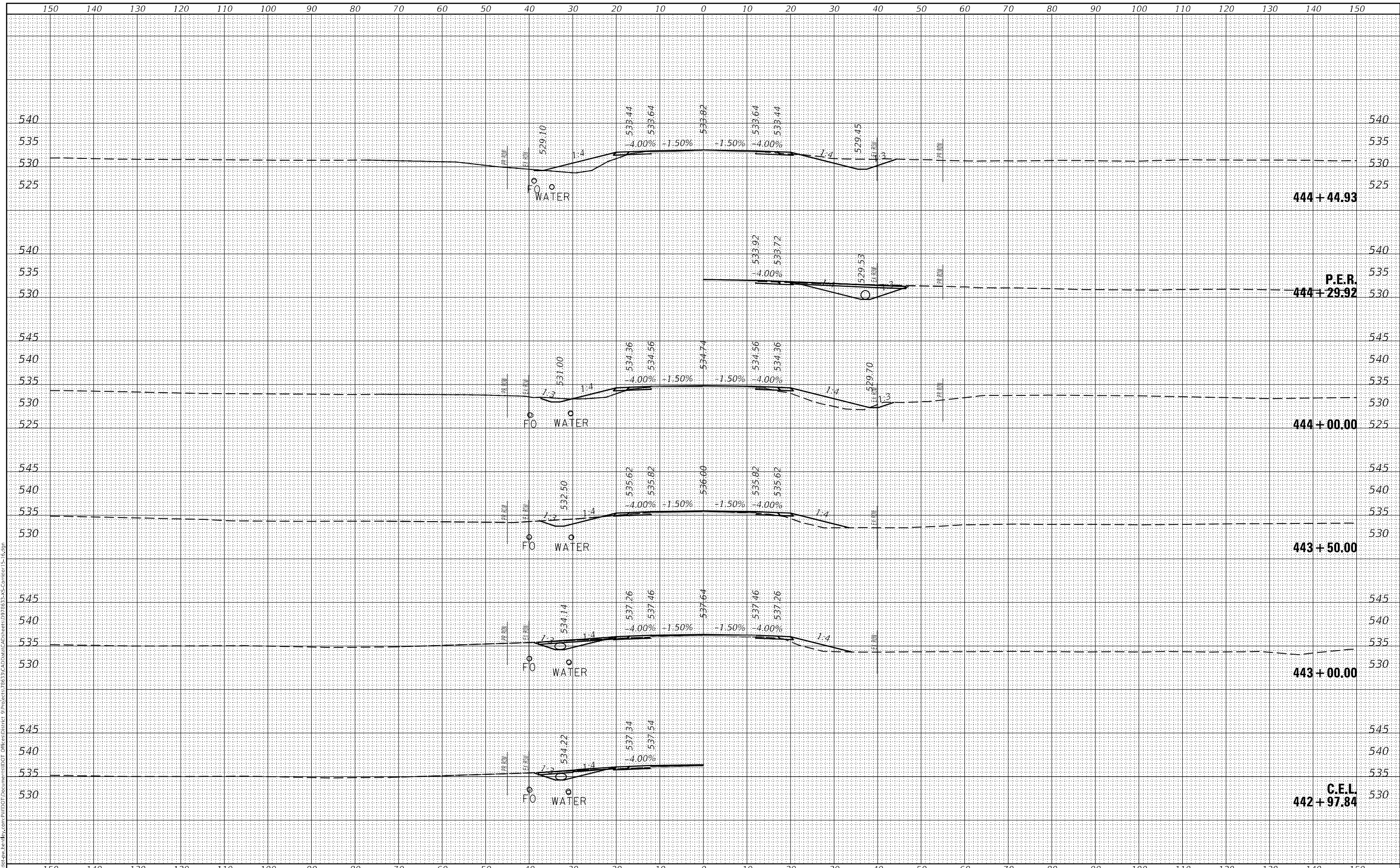
CROSS SECTIONS

USER NAME = ellise.krop	DESIGNED -	REVISED -	SCALE: SHEET OF SHEETS STA. 439+00.00 TO STA. 440+88.23	F.A.S. RTE. 2887	SECTION 113R-1	COUNTY WILLIAMSON	TOTAL SHEETS 486	SHEET NO. 480
PLOT SCALE = 20,000' = 1"	DRAWN -	REVISED -		ILLINOIS	FED. AID PROJECT	CONTRACT NO. 78633		
PLOT DATE = 8/20/2024	CHECKED -	REVISED -						
	DATE -	REVISED -						

DATE	
BY	
FINAL SURVEY	SURVEYED
NOTE BOOK	PLOTTED
NO.	TEMPLATE
	AREAS CHECKED

DATE	
BY	
ORIGINAL SURVEY	SURVEYED
NOTE BOOK	PLOTTED
NO.	TEMPLATE
	AREAS CHECKED

MODEL: D:\mfr\p\...
 FILE NAME: D:\mfr\p\...
 PROJECT: 78633-CAD\Drawings\978633-XS-Contour 15.dgn



USER NAME = ellse.krop	DESIGNED -	REVISED -
	DRAWN -	REVISED -
PLOT SCALE = 20,000 * / in.	CHECKED -	REVISED -
PLOT DATE = 8/20/2024	DATE -	REVISED -

**STATE OF ILLINOIS
DEPARTMENT OF TRANSPORTATION**

CROSS SECTIONS

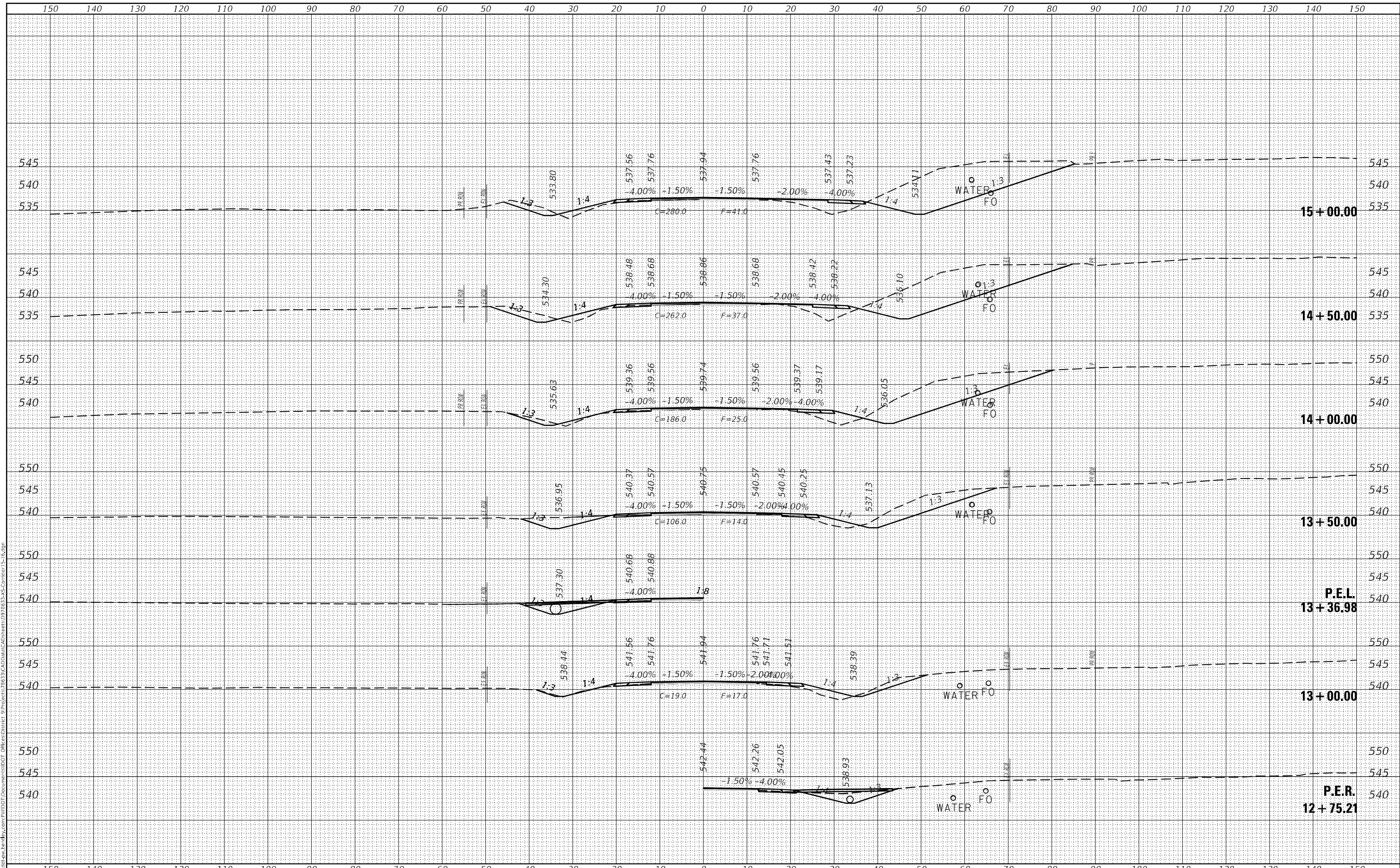
SCALE: SHEET OF SHEETS STA. 442+97.84 TO STA. 444+44.93

F.A.S. RTE.	SECTION	COUNTY	TOTAL SHEETS	SHEET NO.
2887	113R-1	WILLIAMSON	486	482
CONTRACT NO. 78633				
ILLINOIS		FED. AID PROJECT		

FINAL SURVEY	SURVEYED	DATE
NOTE BOOK	PLOTTED	
NO.	TEMPLATE	
	AREAS CHECKED	

ORIGINAL SURVEY	SURVEYED	DATE
NOTE BOOK	PLOTTED	
NO.	TEMPLATE	
	AREAS CHECKED	

MODEL: Definit
 FILE NAME: p:\work\paw_bentley.com\p\1101\DOT Documents\1101 DOT Office\center 8190\8190\78633\CAD\Sheet\978633-XS-Contour 15-15.dgn



USER NAME = ellise.krop	DESIGNED -	REVISED -
	DRAWN -	REVISED -
PLOT SCALE = 20,0000' / in.	CHECKED -	REVISED -
PLOT DATE = 8/20/2024	DATE -	REVISED -

**STATE OF ILLINOIS
 DEPARTMENT OF TRANSPORTATION**

CROSS SECTIONS

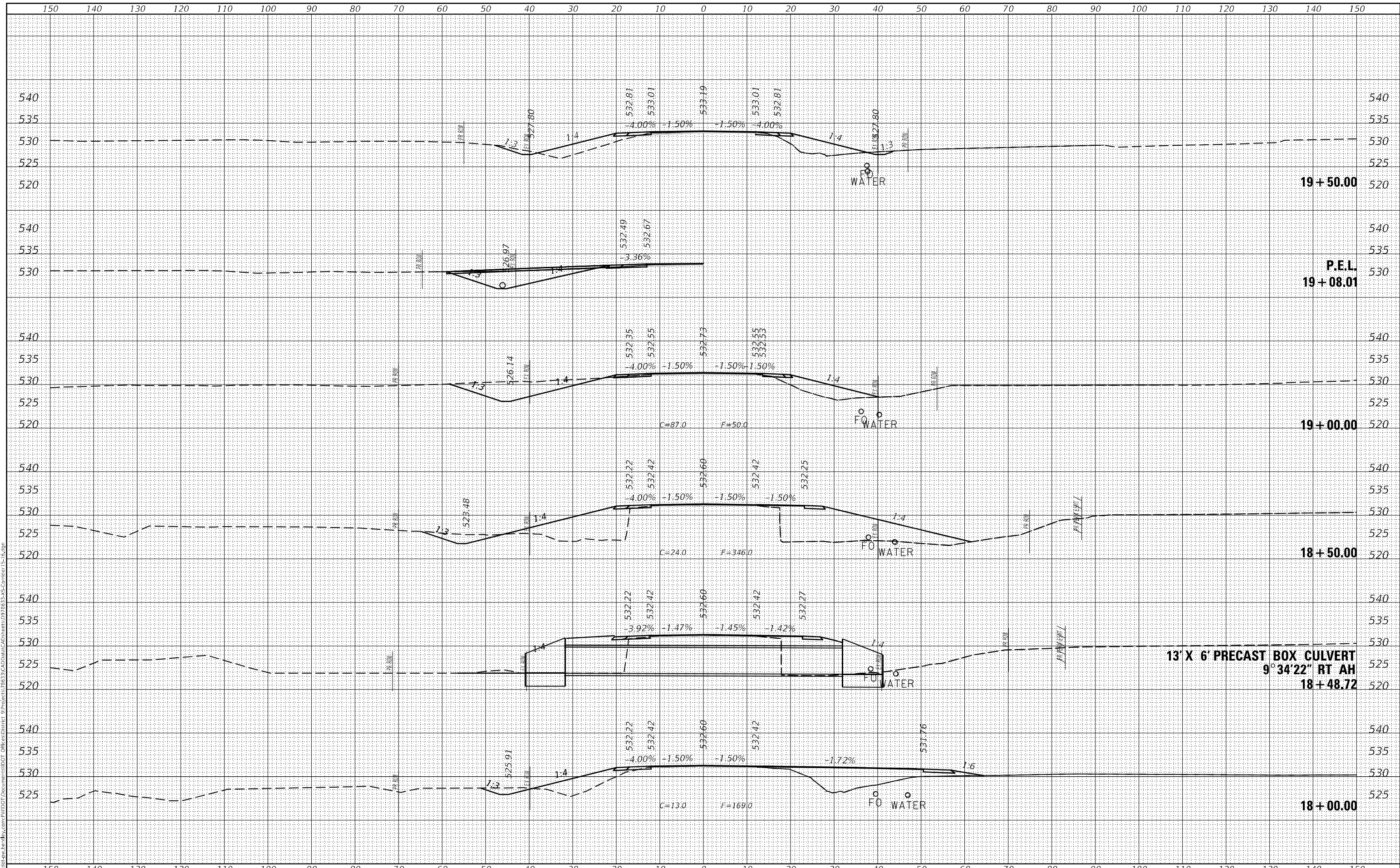
SCALE: SHEET OF SHEETS STA. 12+75.21 TO STA. 15+00.00

F.A.S. RTE.	SECTION	COUNTY	TOTAL SHEETS	SHEET NO.
2887	113R-1	WILLIAMSON	486	483
			CONTRACT NO. 78633	
ILLINOIS FED. AID PROJECT				

FINAL SURVEY	SURVEYED	DATE
NOTE BOOK	PLOTTED	BY
NO.	TEMPLATE	
	AREAS CHECKED	

ORIGINAL SURVEY	SURVEYED	DATE
NOTE BOOK	PLOTTED	BY
NO.	TEMPLATE	
	AREAS CHECKED	

MODEL: D:\mfr\...
 FILE NAME: D:\mfr\...
 PROJECT: ...



USER NAME = ellise.krop	DESIGNED -	REVISED -
PLOT SCALE = 20,0000 * / in.	DRAWN -	REVISED -
PLOT DATE = 8/20/2024	CHECKED -	REVISED -
	DATE -	REVISED -

**STATE OF ILLINOIS
DEPARTMENT OF TRANSPORTATION**

CROSS SECTIONS

SCALE: SHEET OF SHEETS STA. 18+00.00 TO STA. 19+50.00

F.A.S. RTE. 2887	SECTION 113R-1	COUNTY WILLIAMSON	TOTAL SHEETS 486	SHEET NO. 485
			CONTRACT NO. 78633	
ILLINOIS			FED. AID PROJECT	

