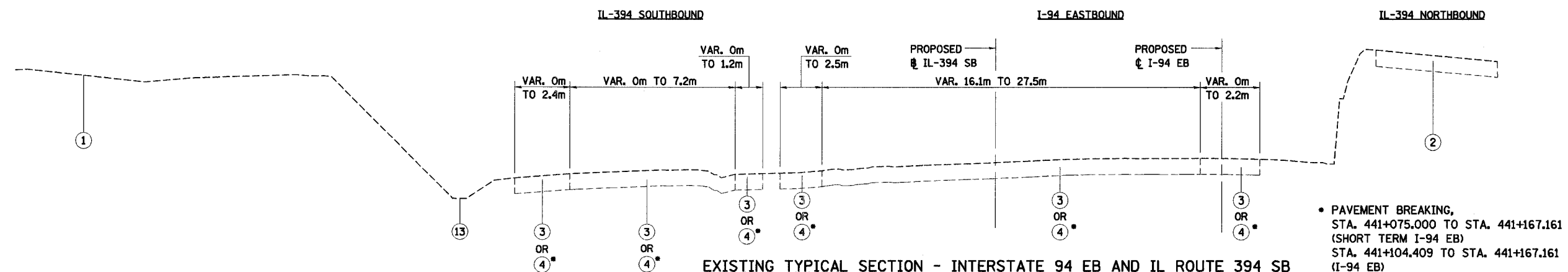


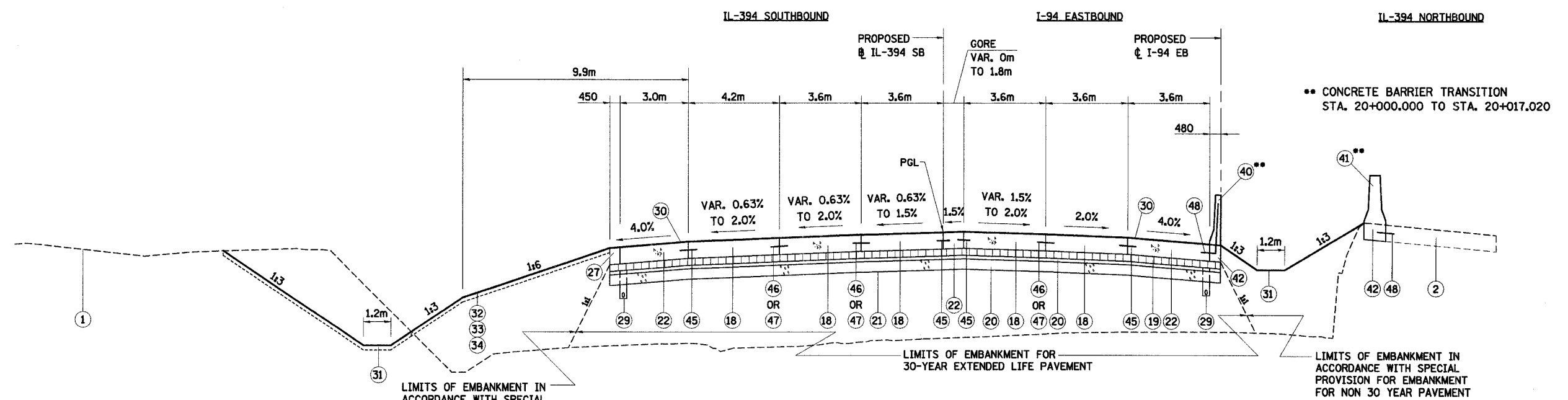
F.A.I. RTE.	SECTION	COUNTY	TOTAL SHEETS	SHEET NO.
80/94		COOK	870	24
STA.		TO STA.		
FED ROAD DIST. NO.		ILLINOIS FED. AID PROJECT		



EXISTING TYPICAL SECTION - INTERSTATE 94 EB AND IL ROUTE 394 SB

I-94 EB STATION 20+124.115 TO STATION 20+000.000 =
 IL-394 SB STATION 441+043.000 TO STATION 441+167.161
 (I-94 STA. 20+000 = I-94 EB STA. 20+000
 = IL-394 SB STA. 441+167.161)
 TRANSITION TO NORMAL SECTION STA. 441+043.000 TO STA. 441+095.000
 LOOKING NORTH

- PAVEMENT BREAKING, STA. 441+075.000 TO STA. 441+167.161 (SHORT TERM I-94 EB)
- STA. 441+104.409 TO STA. 441+167.161 (I-94 EB)



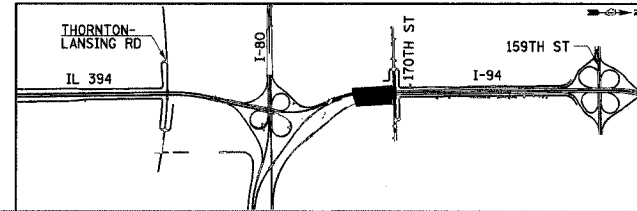
PROPOSED TYPICAL SECTION - INTERSTATE 94 EB AND IL ROUTE 394 SB

I-94 EB STATION 20+124.115 TO STATION 20+000.000 =
 IL-394 SB STATION 441+043.000 TO STATION 441+167.161
 (I-94 STA. 20+000 = I-94 EB STA. 20+000
 = IL-394 SB STA. 441+167.161)
 TRANSITION TO NORMAL SECTION STA. 441+043.000 TO STA. 441+095.000
 LOOKING NORTH

- ** CONCRETE BARRIER TRANSITION STA. 20+000.000 TO STA. 20+017.020

LIMITS OF EMBANKMENT IN ACCORDANCE WITH SPECIAL PROVISION FOR EMBANKMENT FOR NON 30 YEAR PAVEMENT

LIMITS OF EMBANKMENT IN ACCORDANCE WITH SPECIAL PROVISION FOR EMBANKMENT FOR NON 30 YEAR PAVEMENT



REVISIONS	
NAME	DATE

ILLINOIS DEPARTMENT OF TRANSPORTATION
 I-94 EAST BOUND / IL 394 SOUTH BOUND

**TYPICAL SECTIONS
 I-94 EB AND IL-394 SB**

HORIZ SCALE: N.T.S.
 VERT SCALE: N.T.S.
 DATE: JULY 18, 2005

DRAWN BY: JYMC
 CHECKED BY: JES



NOTE: SEE TS-1 FOR LEGEND AND NOTES.