


STATE OF ILLINOIS  
DEPARTMENT OF TRANSPORTATION

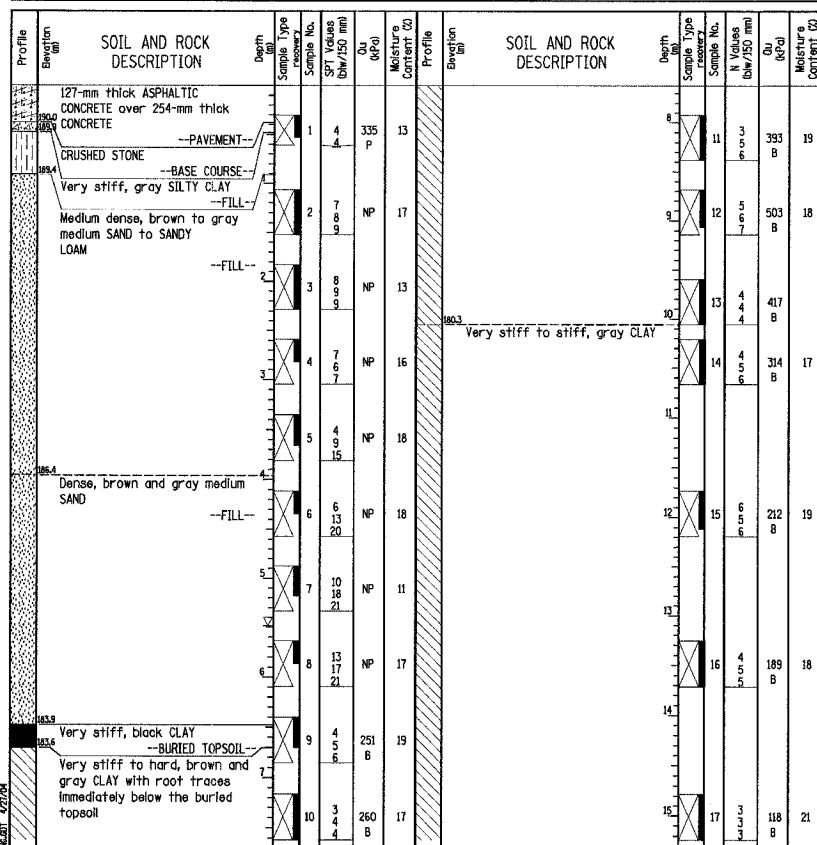
ROUTE NO.	SECTION	COUNTY	TOTAL SHEETS	SHEET NO.	SHEET NO. 29
F. A. I. 80/94	*	COOK	870	471	29 SHEETS
FED. ROAD DIST. NO. 1		ILLINOIS FED. AID PROJECT-			
(0203.1 & 0312-708W) R-3		CONTRACT NO. 62108			

**BORING LOG HB-16** Page 2 of 2  
 WEI Job No.: 665-05-01  
 Client: HNTB Corporation  
 Project: IL 394 (FAP 94) IDOT D-91-012-01  
 Location: Sections 25&26, T36N, R14E, Cook Co.  
 Datum: NGVD  
 Elevations: 184.49 m  
 North: 545473.29 m  
 East: 362656.08 m  
 Station: 440+192.60  
 Offset: 6.64 LT



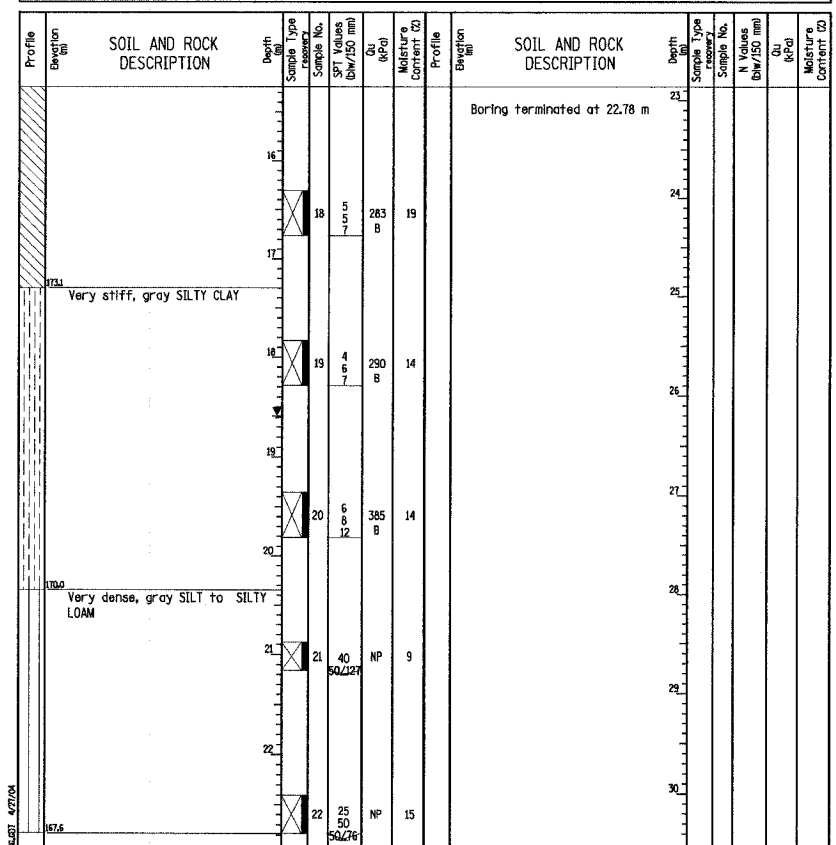
GENERAL NOTES				WATER LEVEL DATA			
Begin Drilling	03-12-2002	Complete Drilling	03-12-2002	While Drilling	DRY		
Drilling Contractor	TSC	Drill Rig	CME 75	At Completion of Drilling	DRY		
Driller	C&J	Logger	H. Suhail	Checked by	B. Fugle		
Drilling Method	3.25-inch ID HSA; Boring grouted after completion.						

**BORING LOG HB-18** Page 1 of 2  
 WEI Job No.: 665-05-01  
 Client: HNTB Corporation  
 Project: IL 394 (FAP 94) IDOT D-91-012-01  
 Location: Sections 25&26, T36N, R14E, Cook Co.  
 Datum: NGVD  
 Elevations: 190.35 m  
 North: 545510.59 m  
 East: 362660.18 m  
 Station: 440+230.24  
 Offset: 5.59 LT



GENERAL NOTES				WATER LEVEL DATA			
Begin Drilling	03-14-2002	Complete Drilling	03-14-2002	While Drilling	5.49 m		
Drilling Contractor	TSC	Drill Rig	CME 75	At Completion of Drilling	18.59 m		
Driller	C&J	Logger	H. Suhail	Checked by	L. Iordache		
Drilling Method	3.25-inch ID HSA; Boring grouted after completion.						

**BORING LOG HB-18** Page 2 of 2  
 WEI Job No.: 665-05-01  
 Client: HNTB Corporation  
 Project: IL 394 (FAP 94) IDOT D-91-012-01  
 Location: Sections 25&26, T36N, R14E, Cook Co.  
 Datum: NGVD  
 Elevations: 190.35 m  
 North: 545510.59 m  
 East: 362660.18 m  
 Station: 440+230.24  
 Offset: 5.59 LT



GENERAL NOTES				WATER LEVEL DATA			
Begin Drilling	03-14-2002	Complete Drilling	03-14-2002	While Drilling	5.49 m		
Drilling Contractor	TSC	Drill Rig	CME 75	At Completion of Drilling	18.59 m		
Driller	C&J	Logger	H. Suhail	Checked by	L. Iordache		
Drilling Method	3.25-inch ID HSA; Boring grouted after completion.						

DESIGNED	---
CHECKED	---
DRAWN	LK
CHECKED	MEA

J:\Benchamp\11-3465\CADD\11-3465\CDS\CTR\_L19\_2796\190824\_2796.dgn  
 11-JUL-2005 11:25

Notes:  
 1. For Page 1 of 2 of Boring Log HB-16, see Sheet No. 28 of 29 sheets.

ILLINOIS DEPARTMENT OF TRANSPORTATION  
 I-94 EAST BOUND / IL 394 SOUTH BOUND  
**BORING LOGS HB-16 & HB-18**  
 SB ILLINOIS ROUTE 394 OVER INTERSTATE 80  
 F.A.P. 332 SECTION (0203.1 & 0312-708W) R-3  
 COOK COUNTY  
 STA. 440+193.335 STRUCTURE NO. 016-2796  
 DATE 07/18/05  
 SCALE ---  
**HNTB**