ALL DIMENSIONS IN METERS EXCEPT PAY ITEMS AND UNLESS NOTED OTHERWISE.

F.A.I. RTE.	SECTION	COUNTY	TOTAL SHEETS	SHEET NO.
80/94	2626.2-R-2	COOK	1207	487
STA.		TO STA.		
FED. ROAD DIST. NO.		ILLINOIS	FED. AID PROJECT	

CONTRACT #62114 INDOT DES. NO. 0100987

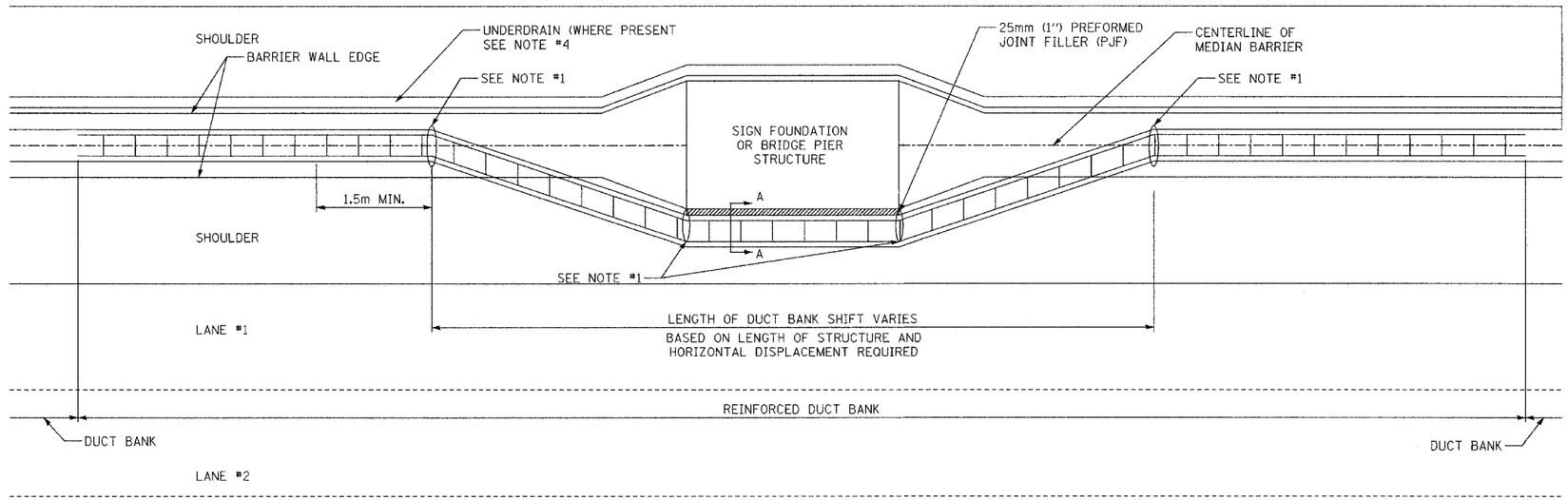

PLAN VIEW

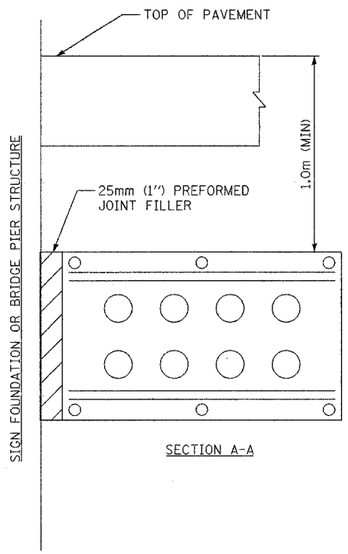

SECTION A-A

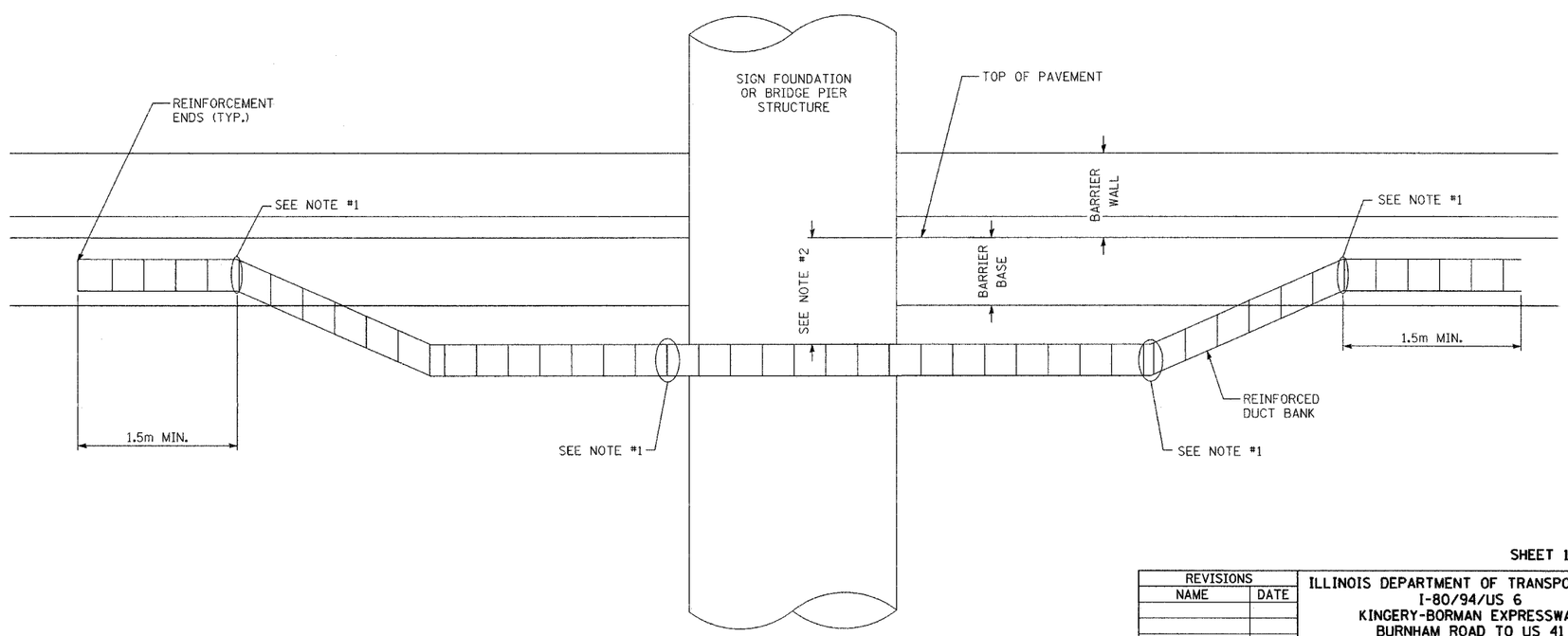

ELEVATION VIEW

DETAIL 6

NOTES:

1. BEND IN DUCT SHALL BE NO GREATER THAN 11.25 DEGREES.
2. DUCT UNDER STRUCTURE MUST BE NO LESS THAN 1.0m BELOW GRADE.
3. DETAIL IS TYPICAL. REFER TO PLAN DRAWINGS FOR APPLICABLE LOCATIONS AND STRUCTURE DIMENSIONS.
4. COORDINATE DUCT BANK LOCATION WITH DRAINAGE STRUCTURES.

SHEET 15 OF 16

REVISIONS	
NAME	DATE

Burns & McDonnell SINCE 1898

ILLINOIS DEPARTMENT OF TRANSPORTATION
I-80/94/US 6
KINGERY-BORMAN EXPRESSWAY
BURNHAM ROAD TO US 41

MEDIAN DUCT BANK PIER AND FOUNDATION INSTALLATION DETAILS

SCALE N.T.S. DRAWN BY JRH
DATE 07/05 CHECKED BY DEM