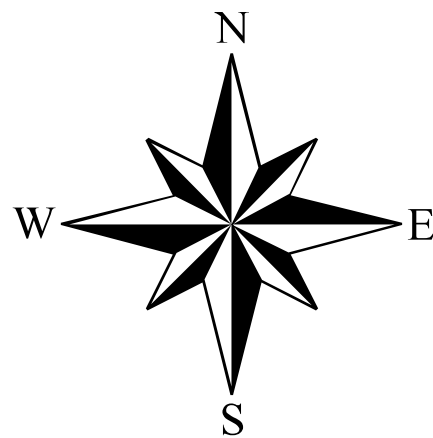


GENERAL HIGHWAY MAP  
**Otter Creek Township**  
Lasalle County  
ILLINOIS

PREPARED BY THE  
ILLINOIS DEPARTMENT OF TRANSPORTATION  
OFFICE OF PLANNING AND PROGRAMMING

IN COOPERATION WITH  
U.S. DEPARTMENT OF TRANSPORTATION  
FEDERAL HIGHWAY ADMINISTRATION



0 0.23 0.45 0.9 1.35 1.8 2.25 Miles

0 0.4 0.8 1.6 2.4 3.2 Kilometers

**Legend**

Incorporated City / Town / Village

Water

Structure

Interstate, US, State Route

County Highway Route

Unincorporated Town

Paved (Undivided)

Bituminous (High Type)

Bituminous (Low Type)

Gravel and Stone

All Other Roads

Railroad

State Boundary

County Boundary

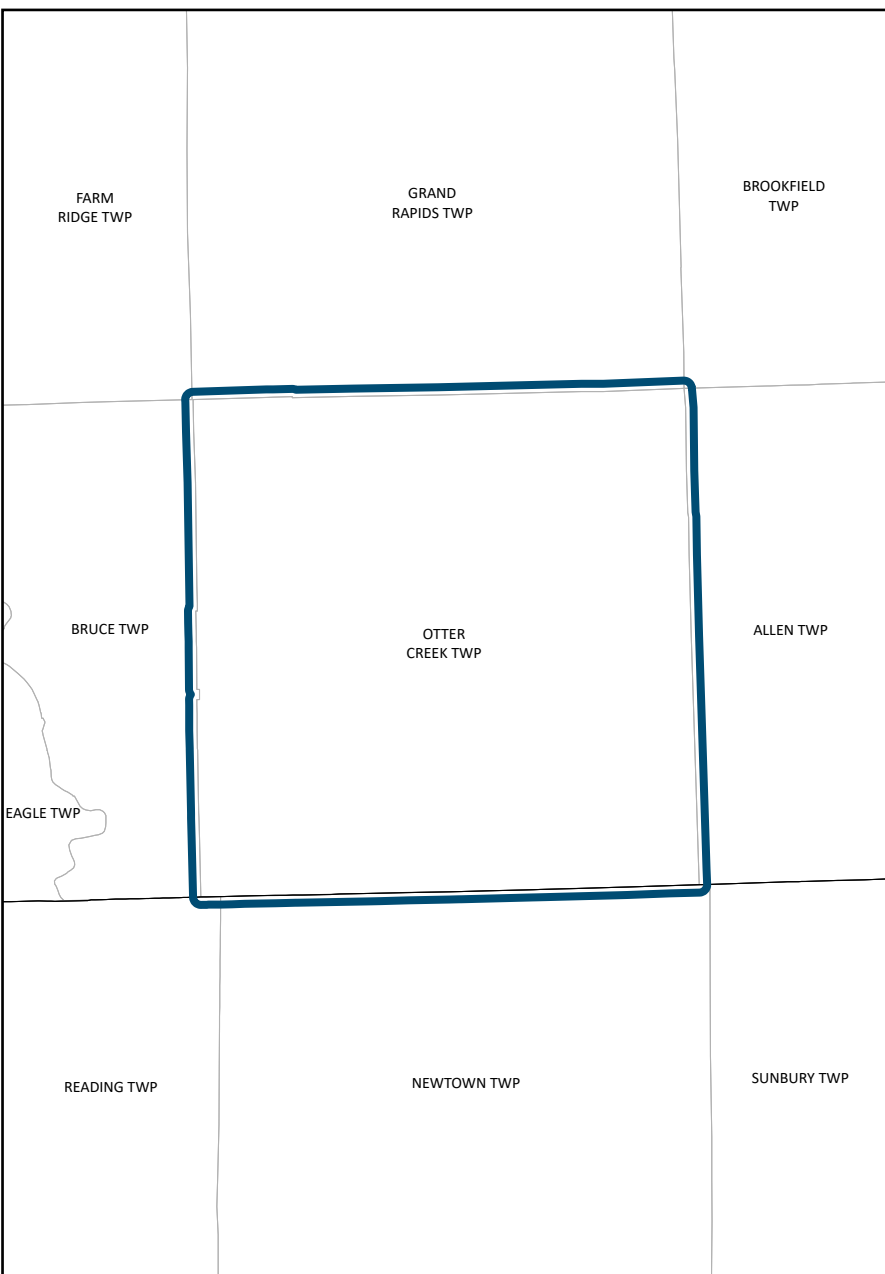
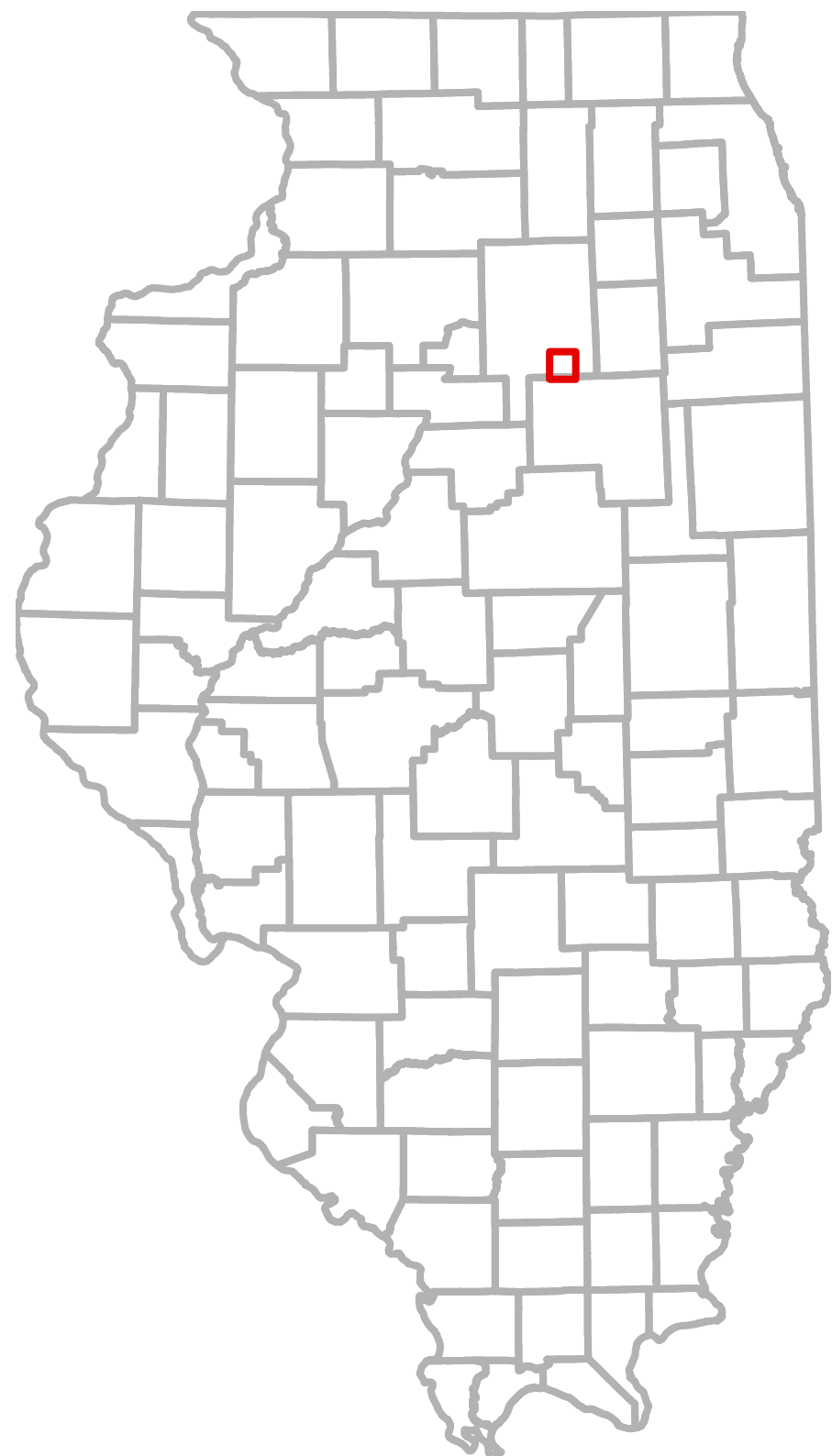
Town Boundary

Meridian Baseline

Section Line

Civil Township or Road District

Survey Township



**Data Sources:**

Illinois Department of Transportation  
Illinois State Tollway Authority  
Illinois Department of Natural Resources  
Illinois Commerce Commission  
Illinois Department of Revenue  
Illinois State Geological Survey  
Illinois State Police  
United States Department of Agriculture  
United States Department of Transportation  
United States Geological Survey

THE ILLINOIS DEPARTMENT OF TRANSPORTATION'S MAPS USE DATA FROM EXTERNAL ELECTRONIC SOURCES THAT ARE NOT CONTROLLED BY THE ILLINOIS DEPARTMENT OF TRANSPORTATION. THE DEPARTMENT TAKES NO RESPONSIBILITY FOR THE VIEWS, CONTENT, OR ACCURACY FOR ANY SUCH INFORMATION PROVIDED FROM SUCH EXTERNAL SOURCES. THIS PRODUCT IS FOR REFERENCE PURPOSES ONLY AND IS NOT TO BE CONSTRUED AS A LEGAL DOCUMENT OR SURVEY INSTRUMENT. THE MAPS AND DATA CONTAINED THEREIN ARE TO BE CONSTRUED AS IS WITHOUT WARRANTIES OF ANY KIND, EITHER EXPRESSED OR IMPLIED, INCLUDING BUT NOT LIMITED TO WARRANTIES OF SUITABILITY TO A PARTICULAR PURPOSE OR USE. ANY RELIANCE ON THE INFORMATION CONTAINED HEREIN IS AT THE USER'S OWN RISK. THE ILLINOIS DEPARTMENT OF TRANSPORTATION CAN NOT BE HELD LIABLE FOR ANY SPECIAL, INDIRECT, OR CONSEQUENTIAL DAMAGES OR ANY DAMAGES WHATSOEVER RESULTING FROM LOSS OF USE, DATA, PROFITS, WHETHER IN AN ACTION OF CONTRACT, NEGLIGENCE, OR OTHER ACTION, ARISING OUT OF OR IN CONNECTION WITH THE USE OF THE INFORMATION HEREIN PROVIDED.

Illinois Department of Transportation  
Mapping & Information Systems

Last Revised: 7/7/2023 10:15 AM