

GENERAL HIGHWAY MAP

White Oak Township

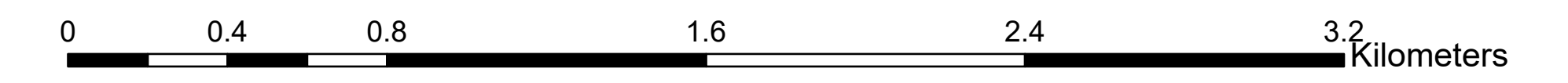
McLean County

ILLINOIS



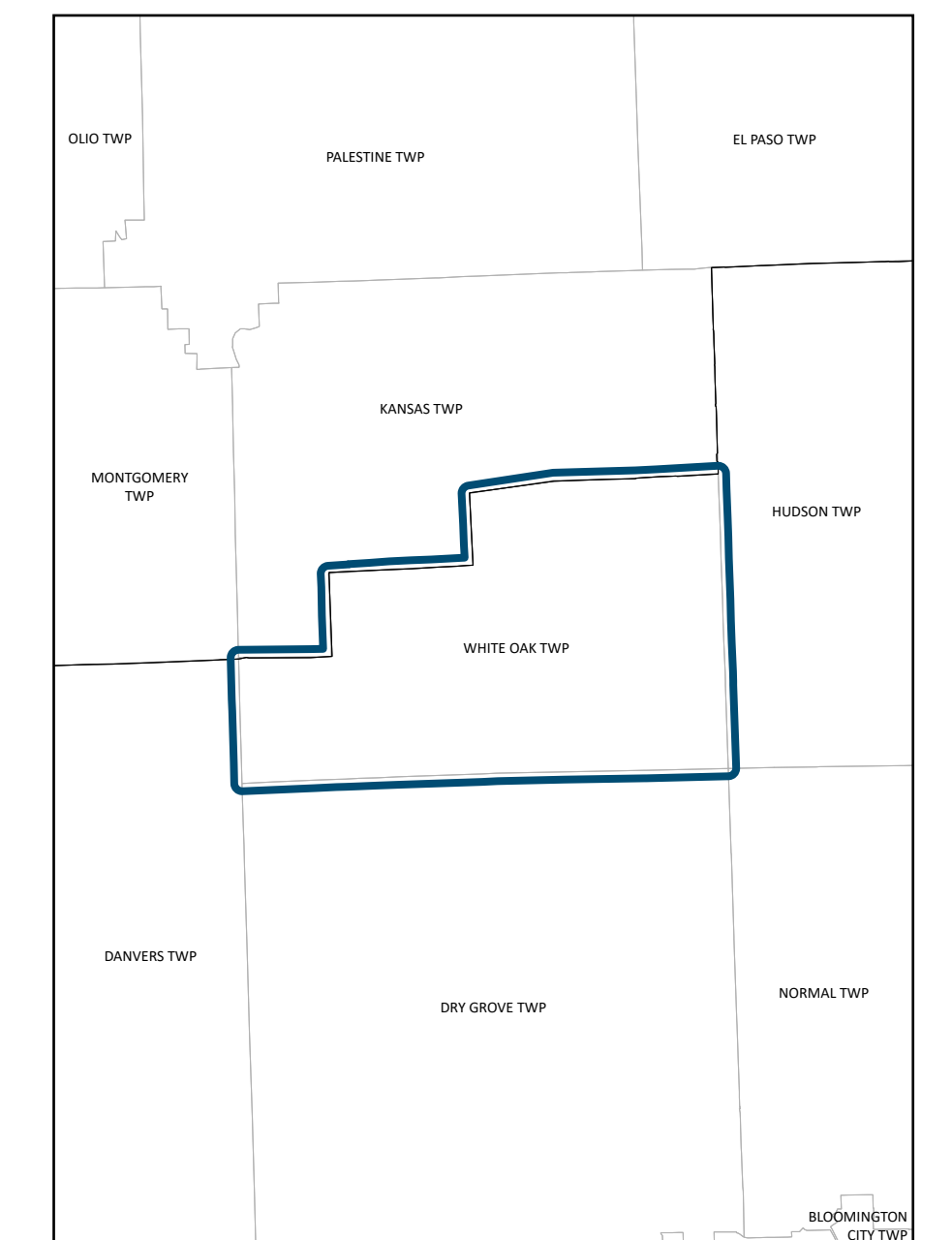
PREPARED BY THE
ILLINOIS DEPARTMENT OF TRANSPORTATION
OFFICE OF PLANNING AND PROGRAMMING

IN COOPERATION WITH
U.S. DEPARTMENT OF TRANSPORTATION
FEDERAL HIGHWAY ADMINISTRATION



Legend

- Incorporated City / Town / Village
- Water
- Structure
- Interchange
- Interstate, U.S. State Route
- County Highway Route
- Paved (Undivided)
- Bituminous (High Type)
- Bituminous (Low Type)
- Gravel and Stone
- All Other Roads
- Railroad
- State Boundary
- County Boundary
- Towns Boundary
- Meridian Baseline
- Section Line
- Civil Township or Road District
- Survey Township

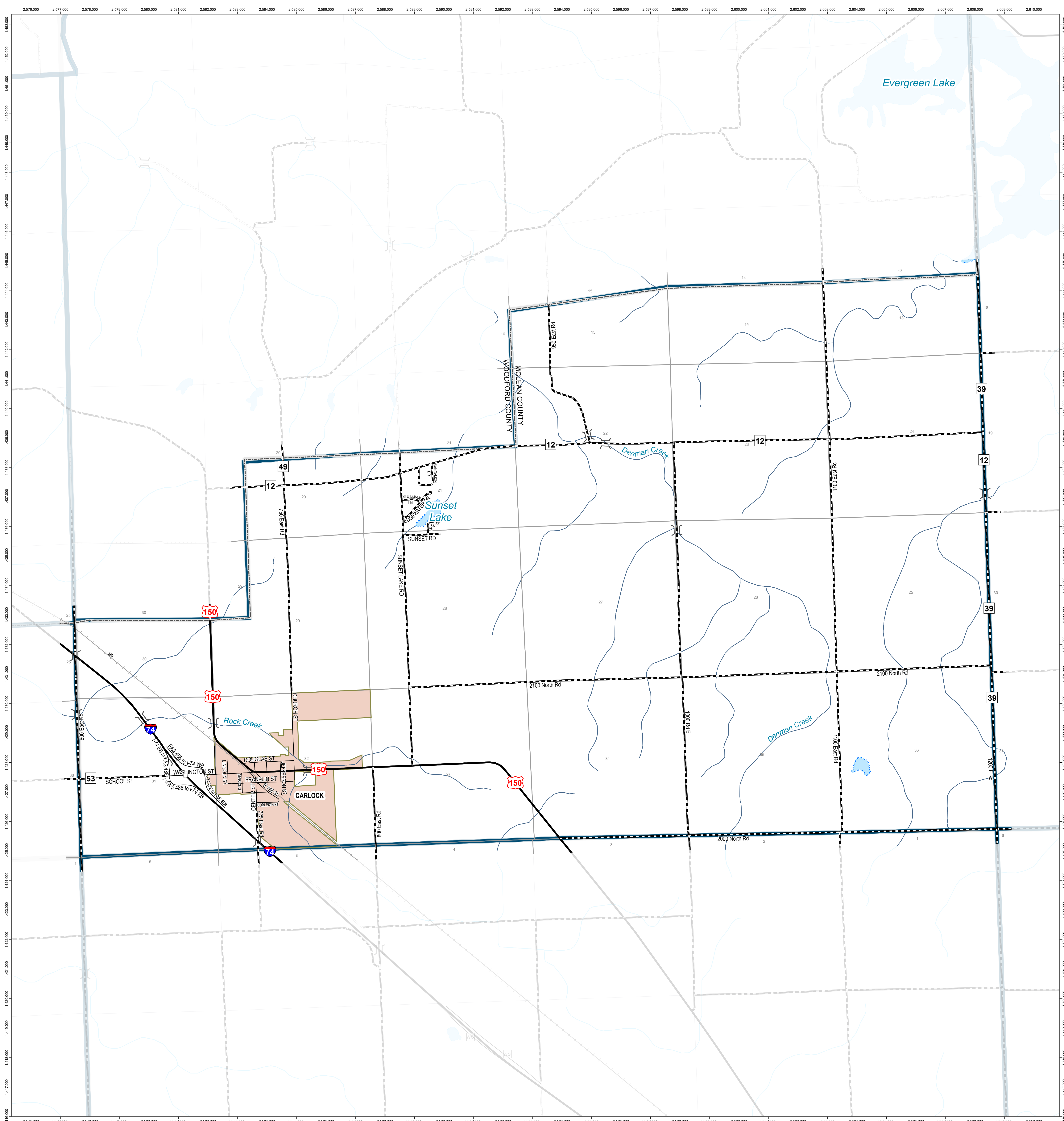


Data Sources:
 Illinois Department of Transportation
 Illinois State Tollway Authority
 Illinois Department of Natural Resources
 Illinois Commerce Commission
 Illinois Department of Revenue
 Illinois State Geological Survey
 Illinois State Police
 United States Department of Agriculture
 United States Department of Transportation
 United States Geological Survey

THE ILLINOIS DEPARTMENT OF TRANSPORTATION'S MAPS USE DATA FROM EXTERNAL ELECTRONIC SOURCES THAT ARE NOT CONTROLLED BY THE ILLINOIS DEPARTMENT OF TRANSPORTATION. THE DEPARTMENT TAKES NO RESPONSIBILITY FOR THE VIEWS, CONTENT, OR ACCURACY FOR ANY SUCH INFORMATION PROVIDED FROM SUCH EXTERNAL SOURCES. THIS PRODUCT IS FOR REFERENCE PURPOSES ONLY AND IS NOT TO BE CONSTRUED AS A LEGAL DOCUMENT OR SURVEY INSTRUMENT. THE MAPS AND DATA CONTAINED THEREIN ARE TO BE CONSTRUED AS IS WITHOUT WARRANTIES OF ANY KIND, EITHER EXPRESSED OR IMPLIED, INCLUDING BUT NOT LIMITED TO WARRANTIES OF SUITABILITY TO A PARTICULAR PURPOSE OR USE. ANY RELIANCE ON THE INFORMATION CONTAINED HEREIN IS AT THE USER'S OWN RISK. THE ILLINOIS DEPARTMENT OF TRANSPORTATION CAN NOT BE HELD LIABLE FOR ANY SPECIAL, INDIRECT, OR CONSEQUENTIAL DAMAGES OR ANY DAMAGES WHATSOEVER RESULTING FROM LOSS OF USE, DATA, PROFITS, WHETHER IN AN ACTION OF CONTRACT, NEGLIGENCE, OR OTHER ACTION, ARISING OUT OF OR IN CONNECTION WITH THE USE OF THE INFORMATION HEREIN PROVIDED.



Last Revised: 7/7/2023 11:46 AM



2.576,000 2.577,000 2.578,000 2.579,000 2.580,000 2.581,000 2.582,000 2.583,000 2.584,000 2.585,000 2.586,000 2.587,000 2.588,000 2.589,000 2.590,000 2.591,000 2.592,000 2.593,000 2.594,000 2.595,000 2.596,000 2.597,000 2.598,000 2.599,000 2.600,000 2.601,000 2.602,000 2.603,000 2.604,000 2.605,000 2.606,000 2.607,000 2.608,000 2.609,000 2.610,000

1.442,000 1.443,000 1.444,000 1.445,000 1.446,000 1.447,000 1.448,000 1.449,000 1.450,000 1.451,000 1.452,000 1.453,000 1.454,000 1.455,000 1.456,000 1.457,000 1.458,000 1.459,000 1.460,000 1.461,000 1.462,000 1.463,000 1.464,000 1.465,000 1.466,000 1.467,000 1.468,000 1.469,000 1.470,000 1.471,000 1.472,000 1.473,000 1.474,000 1.475,000 1.476,000 1.477,000 1.478,000 1.479,000 1.480,000 1.481,000 1.482,000 1.483,000 1.484,000 1.485,000 1.486,000 1.487,000 1.488,000 1.489,000 1.490,000 1.491,000 1.492,000 1.493,000 1.494,000 1.495,000 1.496,000 1.497,000 1.498,000 1.499,000 1.500,000

Polyconic Projection 5,000 foot grid based on Illinois State Plane Coordinates (West Zone) and grid coordinates based on WGS84