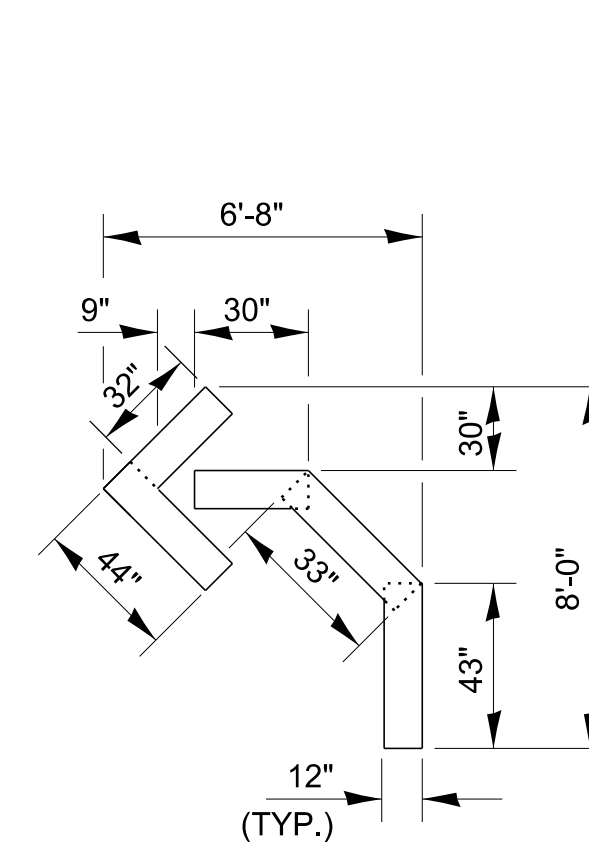
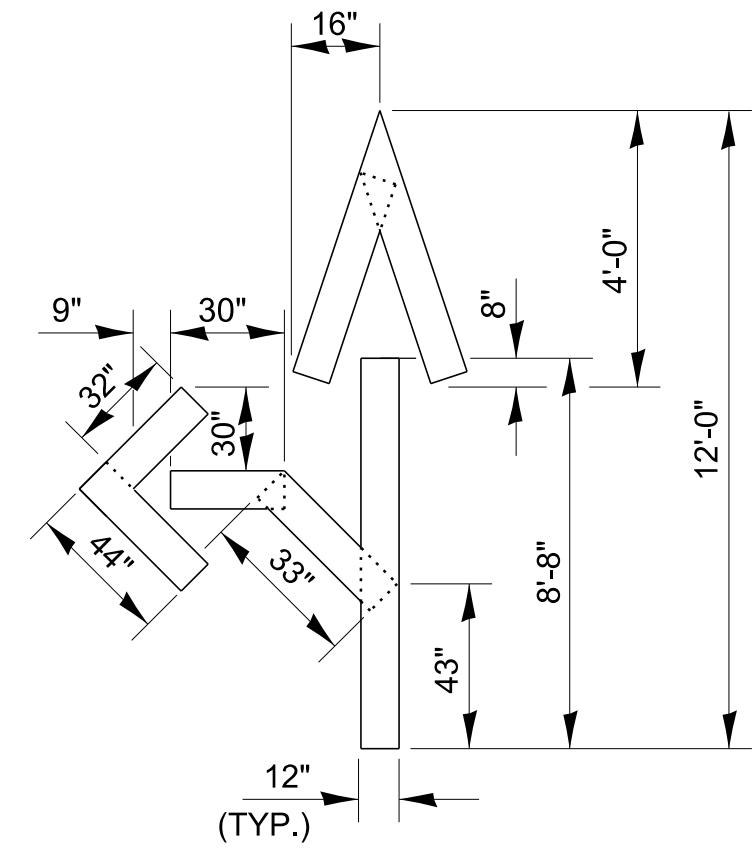


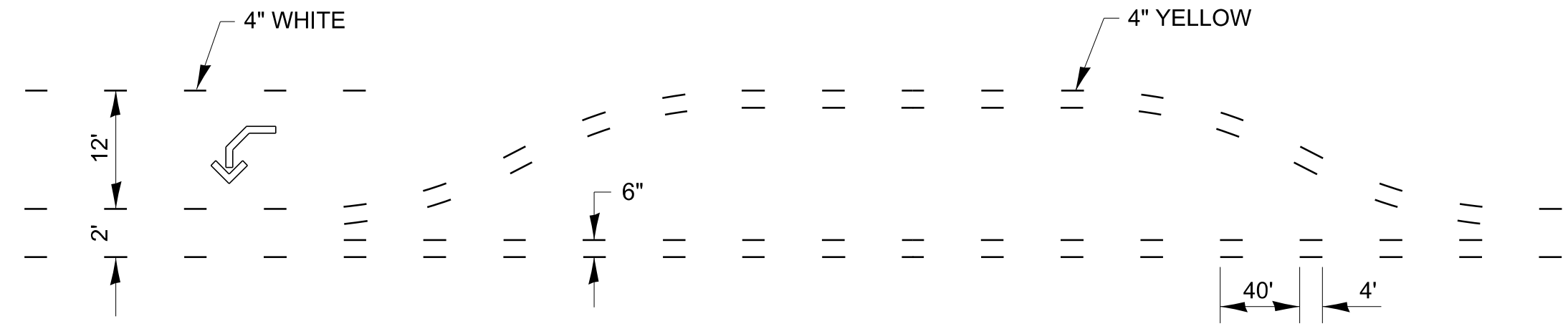
MODEL: dlet 3\_sct.tbl  
 FILE NAME: p:\illinois\paw\benitey.com\PIWIDOT\Documents\DOT Offices\Dirlet 3\Projects\3-Darcy Details\03\_Detail Revisions 2023\703-799 WORK\_ZONE - SIGNING - PAVEMENT MARKING.dgn



QUANTITY  
 12" LINE = 16 LIN FT  
 OR 4" LINE = 48 LIN FT



QUANTITY  
 12" LINE = 29 LIN FT  
 OR 4" LINE = 87 LIN FT



**SHORT-TERM PAVEMENT MARKING  
 FOR MEDIANS AND ARROWS**

703-1

USER NAME = anthony.grunstad	DESIGNED -	REVISED -
	DRAWN -	REVISED -
PLOT SCALE = 50.000 ' / in.	CHECKED -	REVISED -
PLOT DATE = 10/6/23	DATE -	REVISED -

**STATE OF ILLINOIS  
 DEPARTMENT OF TRANSPORTATION**

SCALE: SHEET OF SHEETS STA. TO STA.

F.A. RTE.	SECTION	COUNTY	TOTAL SHEETS	SHEET NO.
CONTRACT NO.				
ILLINOIS FED. AID PROJECT				