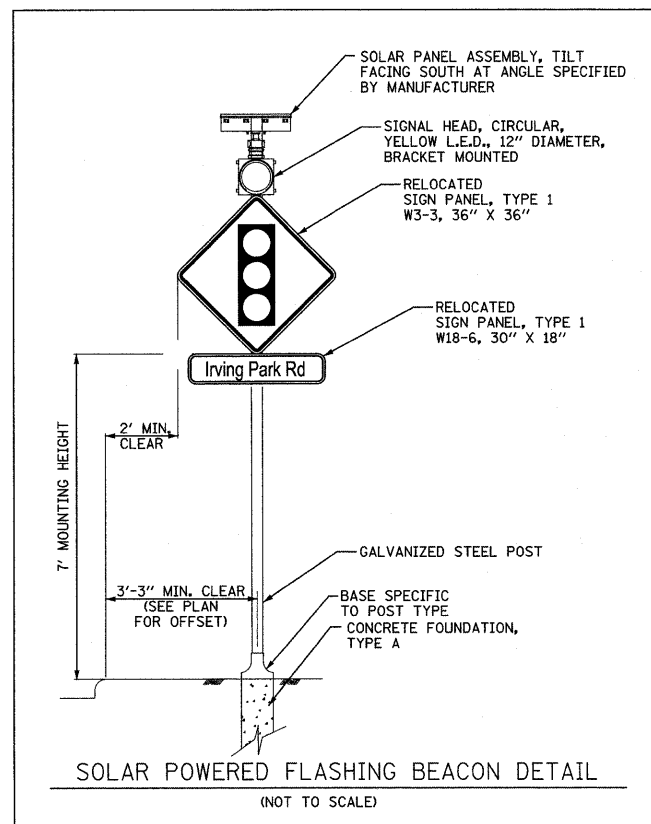
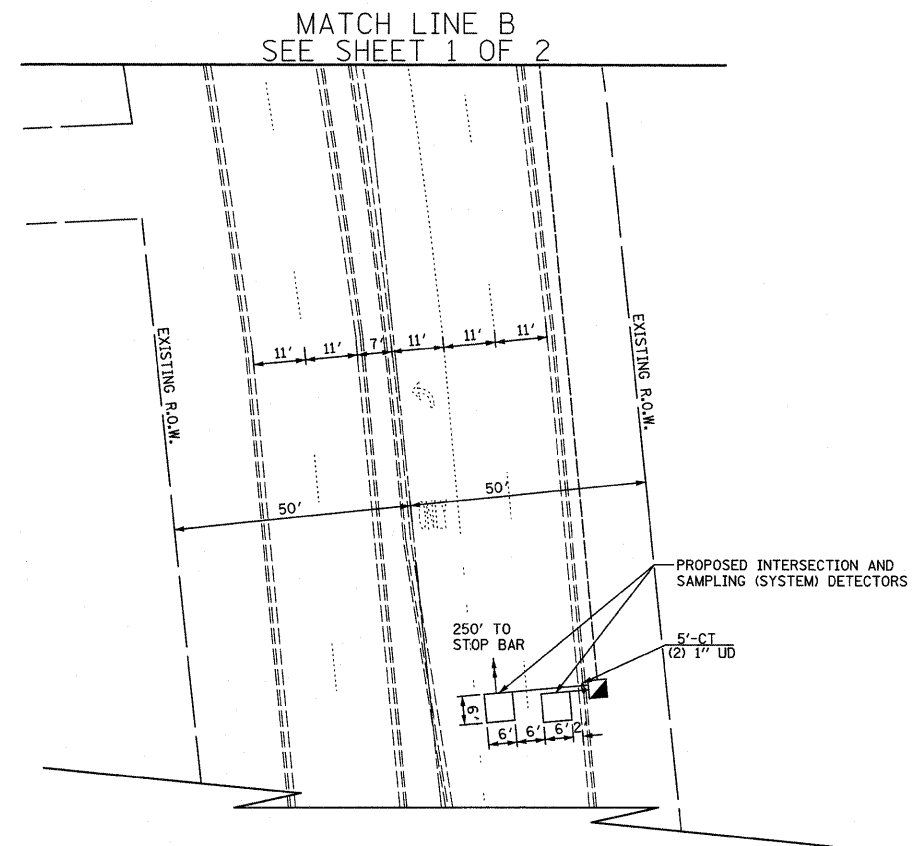
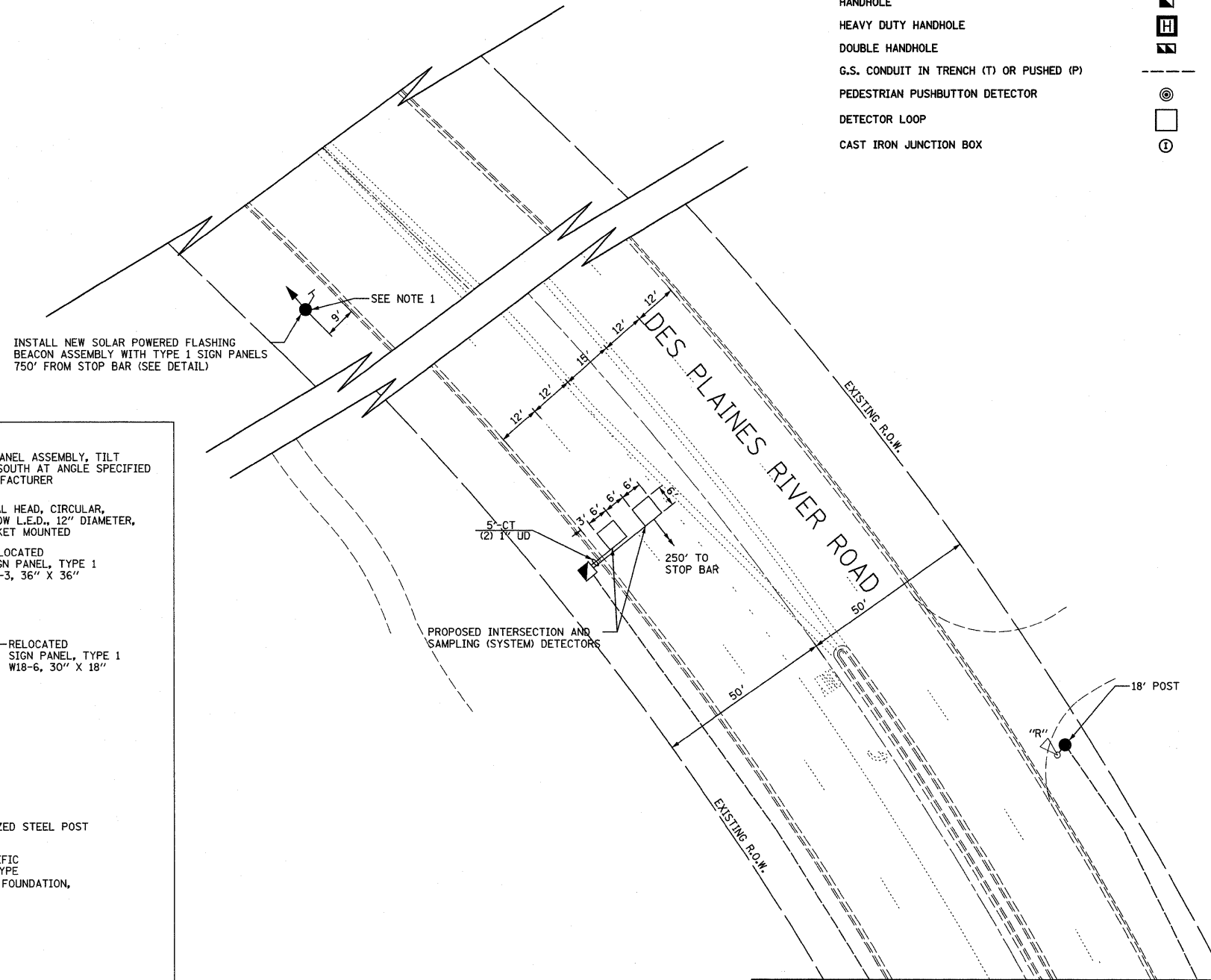


TRAFFIC SIGNAL NOTES

- THE REMOVAL OF THE EXISTING SIGN PANEL SUPPORT SHALL BE CONSIDERED INCIDENTAL TO THE PAY ITEM "RELOCATE SIGN PANEL-TYPE 1."

TRAFFIC SIGNAL LEGEND

	PROPOSED	EXISTING		PROPOSED	EXISTING
CONTROLLER			EMERGENCY VEHICLE LIGHT DETECTOR		
SERVICE INSTALLATION			CONFIRMATION BEACON		
SIGNAL HEAD			SIGNAL HEAD OPTICALLY PROGRAMMED		
SIGNAL HEAD WITH BACKPLATE			CONDUIT SPLICE		
SIGNAL HEAD, PEDESTRIAN			WOOD POLE		
SIGNAL POST			RACEWAY FOR MAGNETIC DETECTOR, TYPE I OR TYPE II		
MAST ARM ASSEMBLY AND POLE, STEEL			VEHICLE DETECTOR, NON COMPENSATED MAGNETIC TYPE		
MAST ARM ASSEMBLY AND POLE, ALUMINUM			RAILROAD CONTROL CABINET		
COMBINATION MAST ARM ASSEMBLY AND POLE, STEEL WITH LUMINAIRE			TELEPHONE CONNECTION		
UNIT DUCT	UD		ILLUMINATED SIGN "NO LEFT TURN"		
COMMON TRENCH	CT		ILLUMINATED SIGN "NO RIGHT TURN"		
HANDHOLE			RELOCATED SIGNAL EQUIPMENT		
HEAVY DUTY HANDHOLE			UNINTERRUPTIBLE POWER SUPPLY		
DOUBLE HANDHOLE			DETECTABLE WARNING		
G.S. CONDUIT IN TRENCH (T) OR PUSHED (P)			DEPRESSED CURB		
PEDESTRIAN PUSHBUTTON DETECTOR					
DETECTOR LOOP					
CAST IRON JUNCTION BOX					



RESTORATION OF WORK AREA.
 RESTORATION OF THE TRAFFIC SIGNAL WORK AREA SHALL BE INCIDENTAL TO THE RELATED PAY ITEM SUCH AS FOUNDATION, CONDUIT, HANDHOLE, TRENCH AND BACKFILL, ETC., AND NO EXTRA COMPENSATION SHALL BE ALLOWED. ALL ROADWAY SURFACES SUCH AS SHOULDER, MEDIAN, SIDEWALKS, PAVEMENT, ETC. SHALL BE REPLACED IN KIND. ALL DAMAGE TO MOWED LAWNS SHALL BE REPLACED WITH AN APPROVED SALT TOLERANT SOD, AND ALL DAMAGE TO UNMOWED FIELDS SHALL BE SEEDED IN ACCORDANCE WITH STANDARD SPECIFICATIONS 252 AND 250 RESPECTIVELY.

MATCH LINE A
 SEE SHEET 1 OF 2

MATCH LINE B
 SEE SHEET 1 OF 2

FILE NAME = #FILEL#	USER NAME = #USER#	DESIGNED - BRD	REVISOR -	STATE OF ILLINOIS DEPARTMENT OF TRANSPORTATION	TRAFFIC SIGNAL INSTALLATION PLAN (SHEET 2 OF 2) IL ROUTE 19 (IRVING PARK ROAD) AT DES PLAINES RIVER ROAD			F.A.P. RTE. 345	SECTION 2009-085 TS	COUNTY COOK	TOTAL SHEETS 39	SHEET NO. 25
	PLOT SCALE = #SCALE#	DRAWN - JRT	REVISIONS -		SCALE: 1" = 20'	SHEET NO. 2 OF 2 SHEETS	STA. TO STA.	FED. ROAD DIST. NO. 7 ILLINOIS FED. AID PROJECT				
	PLOT DATE = #DATE#	CHECKED - JJE	REVISIONS -									
		DATE - 10/14/09	REVISIONS -									