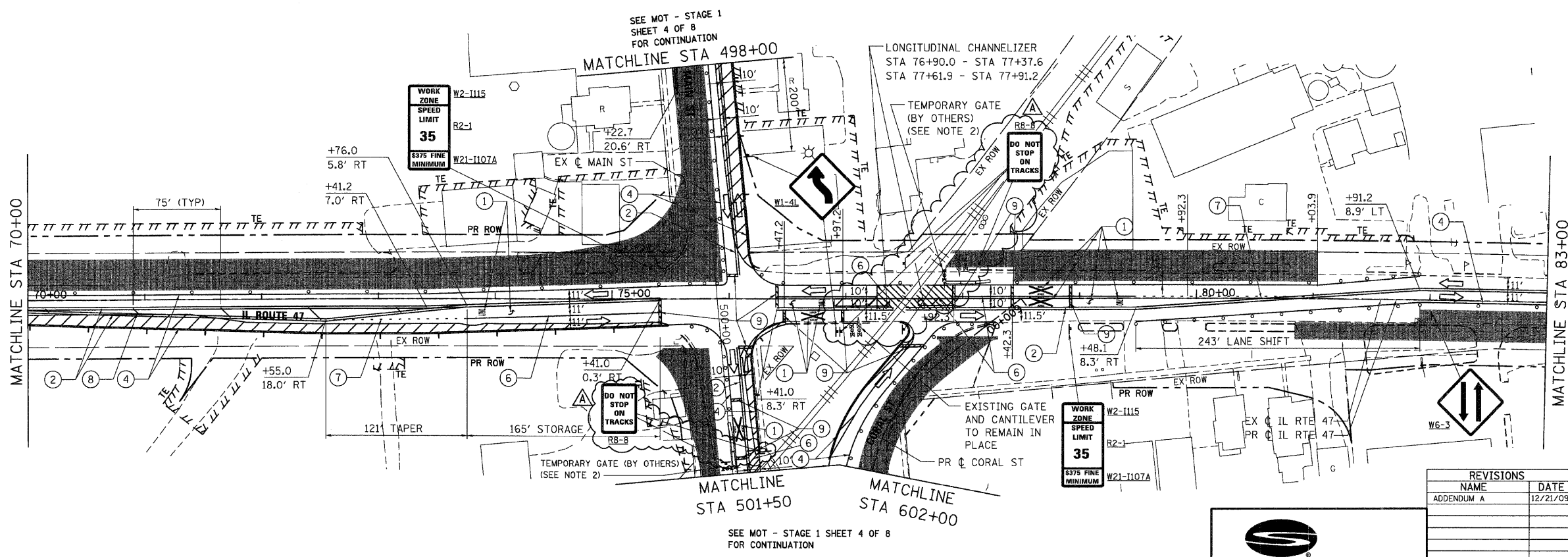
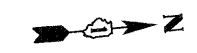
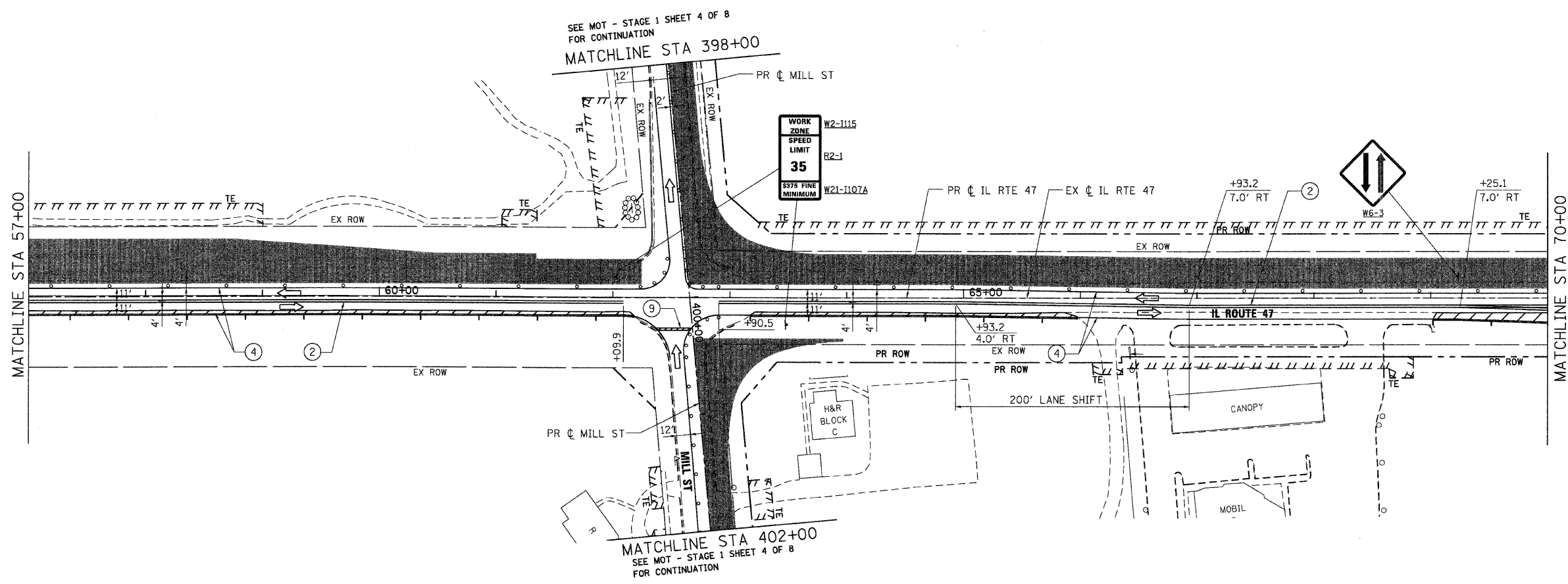


F.A.P. RTE.	SECTION	COUNTY	TOTAL SHEETS	SHEET NO.
326		McHENRY	502	70
STA. 9+35.22		TO STA. 142+08.53		
FED. ROAD DIST. NO.		ILLINOIS FED. AID PROJECT		
• (105X & 106) WRS-2				



- NOTES:**
- SEE MOT GENERAL NOTES, LEGEND AND DETAILS SHEET FOR SUGGESTED DETOUR PLAN FOR MILL STREET.
 - SEE TEMPORARY RAILROAD CROSSING GATE DETAIL ON MOT DETAIL SHEET FOR ADDITIONAL INFORMATION.

REVISIONS	
NAME	DATE
ADDENDUM A	12/21/09

ILLINOIS DEPARTMENT OF TRANSPORTATION
ILLINOIS ROUTE 47
MAINTENANCE OF TRAFFIC - STAGE 1
SHEET 3 OF 8

SCALE: VERT. 1"=50'
 HORIZ. 1"=100'
 DATE: 8/5/2009
 DRAWN BY: E.D.
 CHECKED BY: A.A.C.

Stanley Consultants Inc.
 850 West Higgins Road, Suite 730, Chicago, Illinois 6063-2801
 www.stanleyconsultants.com
 Illinois Firm Registration No. 04-00533
 (773) 633-9641

PLOT DATE = Thursday, December 17, 2009
 FILE NAME = S:\11-CADD\01-wt\070_mot_s1_ah103.dgn
 PLOT SCALE = 50%
 USER NAME = jbr