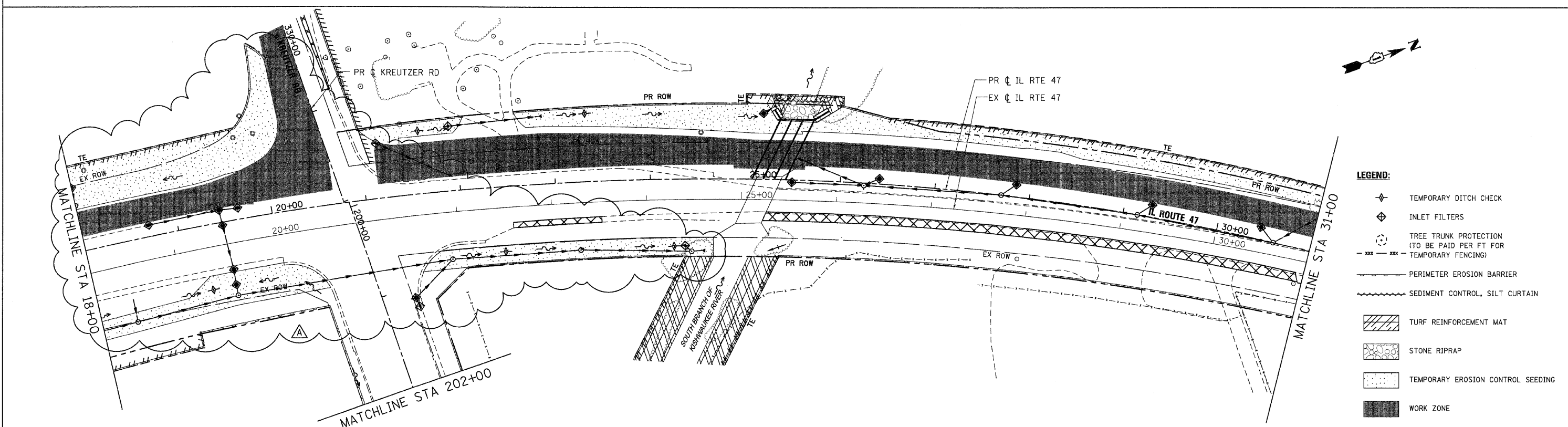
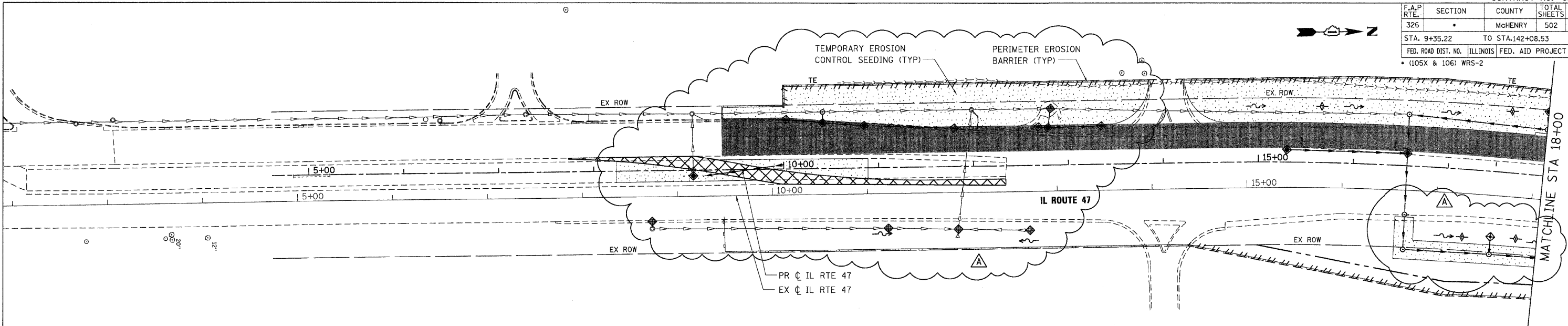
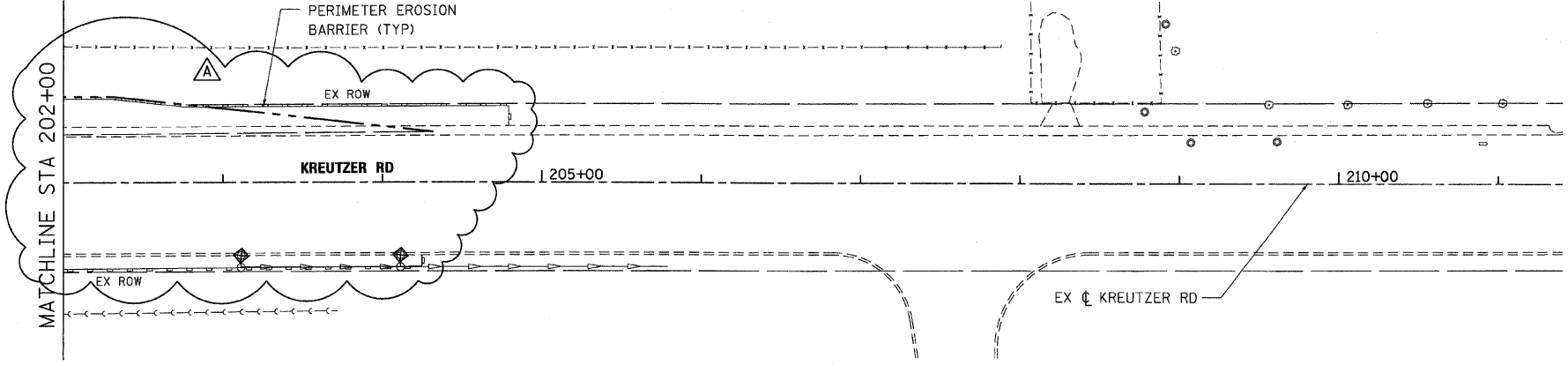


F.A.P. RTE.	SECTION	COUNTY	TOTAL SHEETS	SHEET NO.
326	*	McHENRY	502	110
STA. 9+35.22		TO STA. 142+08.53		
FED. ROAD DIST. NO.		ILLINOIS FED. AID PROJECT		
• (105X & 106) WRS-2				



- LEGEND:**
- ◆ TEMPORARY DITCH CHECK
 - ◇ INLET FILTERS
 - TREE TRUNK PROTECTION (TO BE PAID PER FT FOR TEMPORARY FENCING)
 - PERIMETER EROSION BARRIER
 - ~ SEDIMENT CONTROL, SILT CURTAIN
 - ▨ TURF REINFORCEMENT MAT
 - ▩ STONE RIPRAP
 - ▤ TEMPORARY EROSION CONTROL SEEDING
 - WORK ZONE
 - ▧ TEMPORARY WIDENING

- NOTES:**
1. PLACE SEDIMENT CONTROL SILT CURTAIN OUTSIDE OF CONSTRUCTION AREA WITHIN ROW AND/OR TEMPORARY EASEMENT.



REVISIONS	
NAME	DATE
ADDENDUM A	12/21/09

Stanley Consultants INC.
 850 West Higgins Road, Suite 730, Chicago, Illinois 6063-2801
 www.stanleygroup.com
 Illinois Fire Registration No. 04-00533
 (708) 633-2624

ILLINOIS DEPARTMENT OF TRANSPORTATION
ILLINOIS ROUTE 47
EROSION CONTROL PLAN - STAGE 1
SHEET 1 OF 7

SCALE: VERT. 1"=50'
 HORIZ. DATE: 8/5/2009
 DRAWN BY: E.D.
 CHECKED BY: A.A.C.

PLOT DATE = Thursday, December 17, 2009
 FILE NAME = S:\11-CADD\101-rts-rt1\101-eroc-st1-ah1.dgn
 PLOT SCALE = 5/8"=1'
 USER NAME = 365%