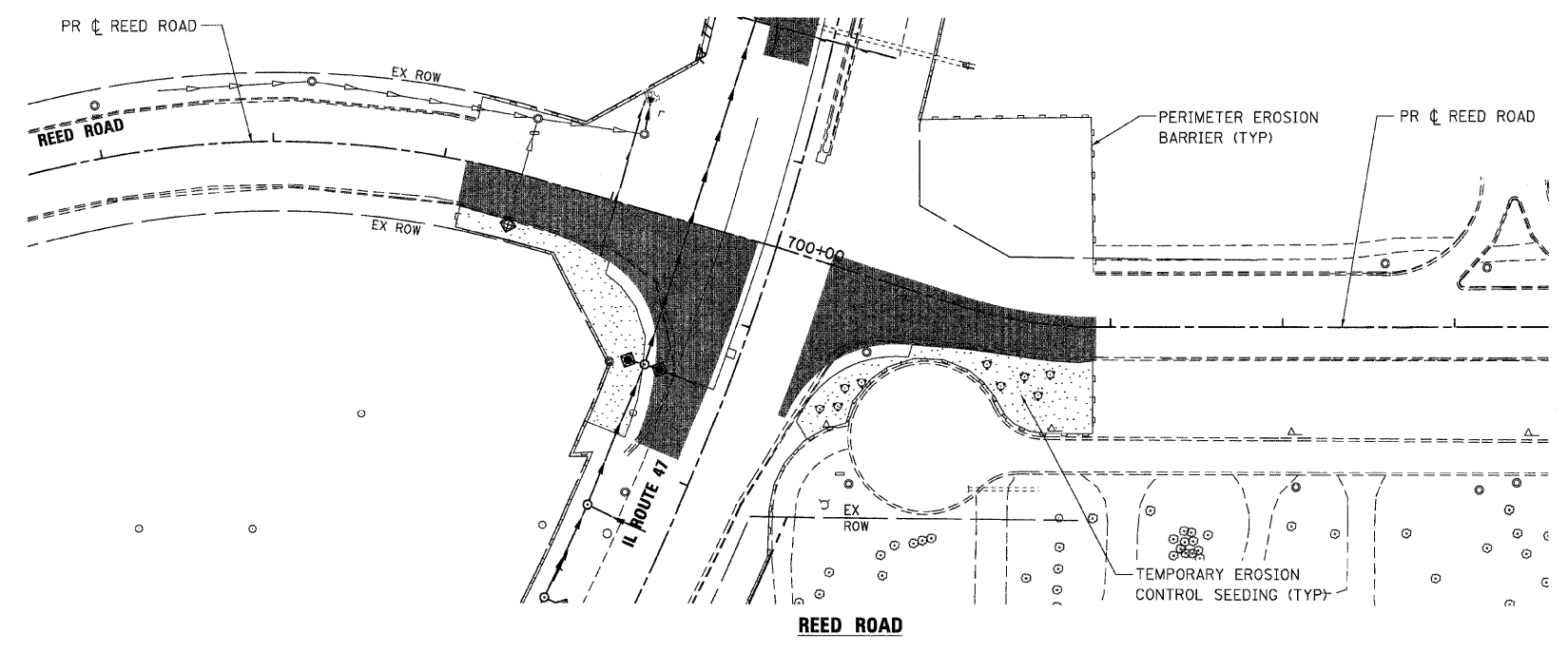
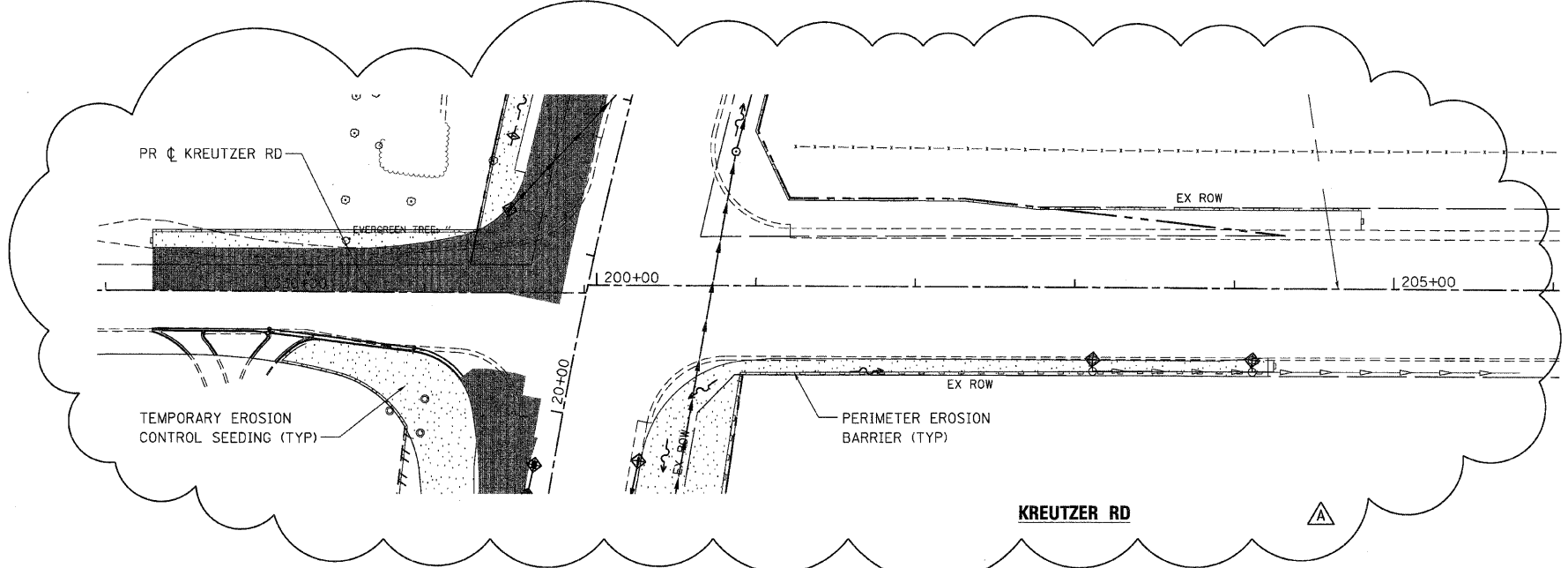
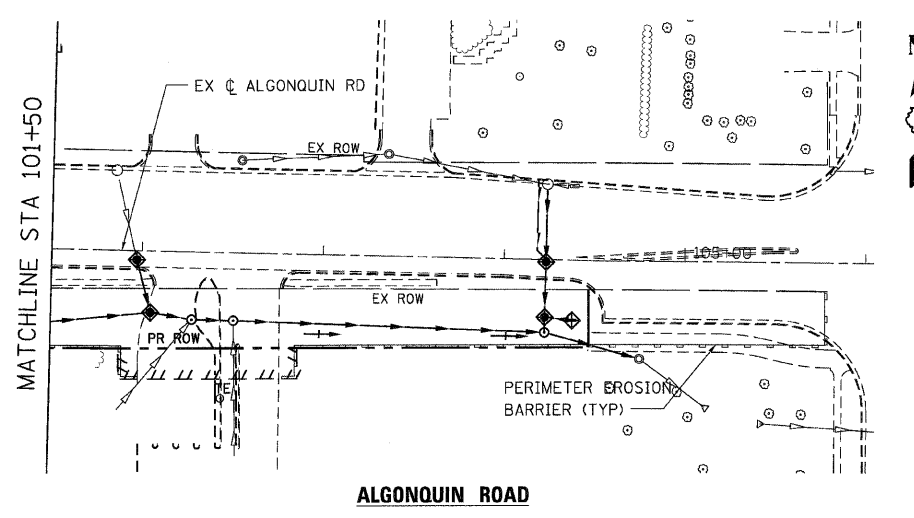
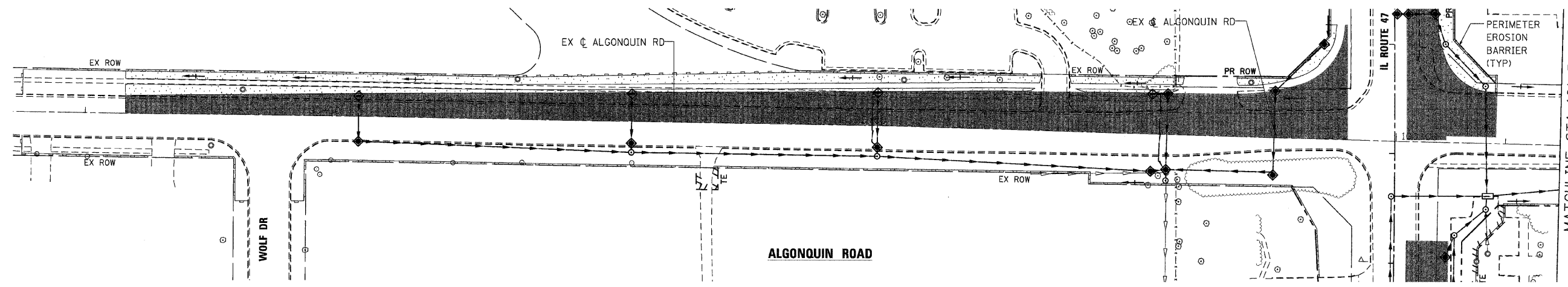


F.A.P. RTE.	SECTION	COUNTY	TOTAL SHEETS	SHEET NO.
326		MCHEMRY	502	118
STA. 9+35.22		TO STA.142+08.53		
FED. ROAD DIST. NO.		ILLINOIS FED. AID PROJECT		
• (105X & 106) WRS-2				



PLOT DATE = Thursday, December 17, 2009
FILE NAME = S:\11-CADD\01-mh\118.dgn
PLOT SCALE = 50%
USER NAME =

Stanley Consultants INC.
650 West Higgins Road, Suite 730, Chicago, Illinois 60631-2801
www.stanleyconsultants.com
Illinois Firm Registration No. 04-00533
(773) 693-3624

REVISIONS	
NAME	DATE
ADDENDUM A	12/21/09

ILLINOIS DEPARTMENT OF TRANSPORTATION
ALGONQUIN ROAD AND REED ROAD
EROSION CONTROL PLAN - STAGE 1B
SHEET 2 OF 2

SCALE: VERT. 1"=50'
HORIZ. 1"=50'
DATE: 8/5/2009
DRAWN BY: E.D.
CHECKED BY: A.A.C.