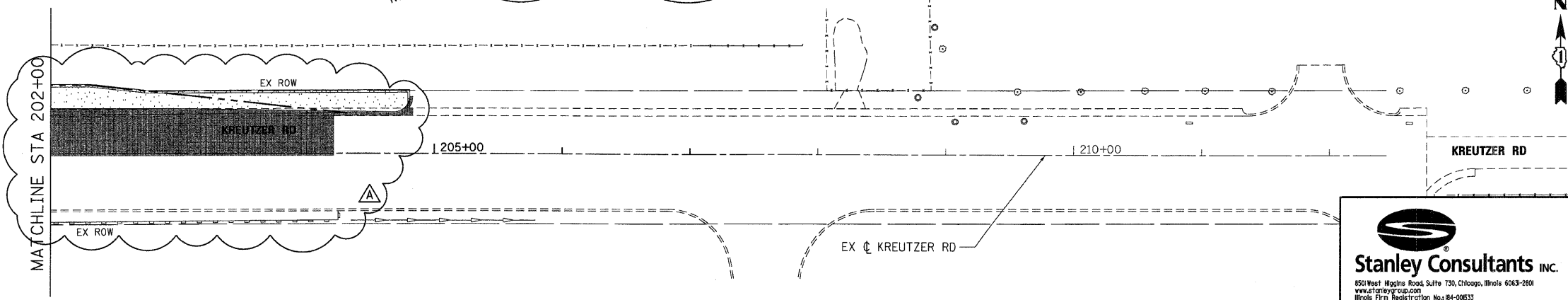
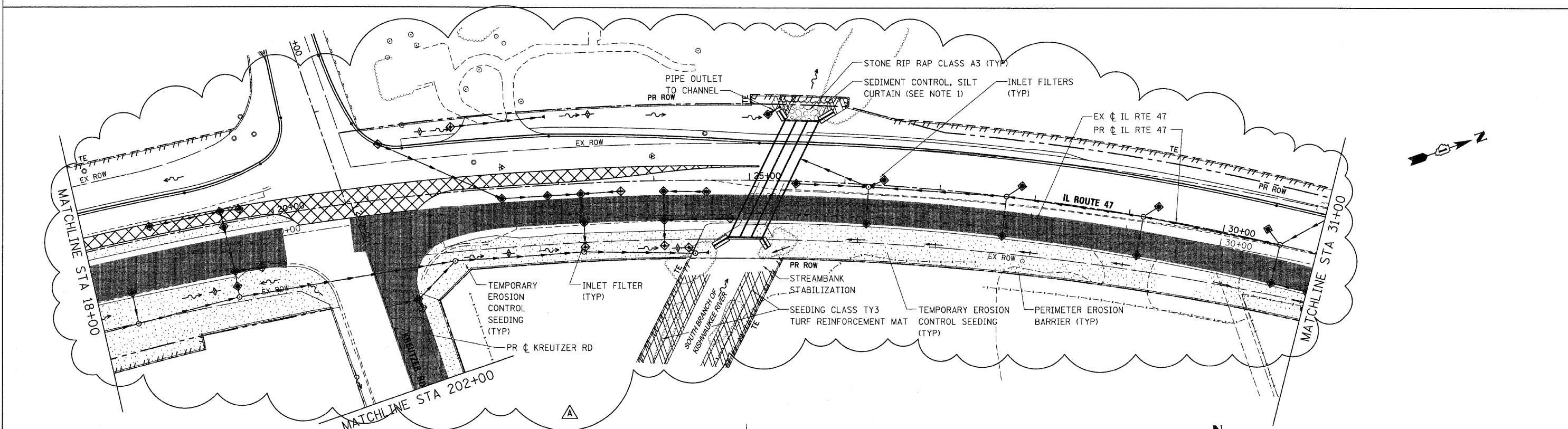
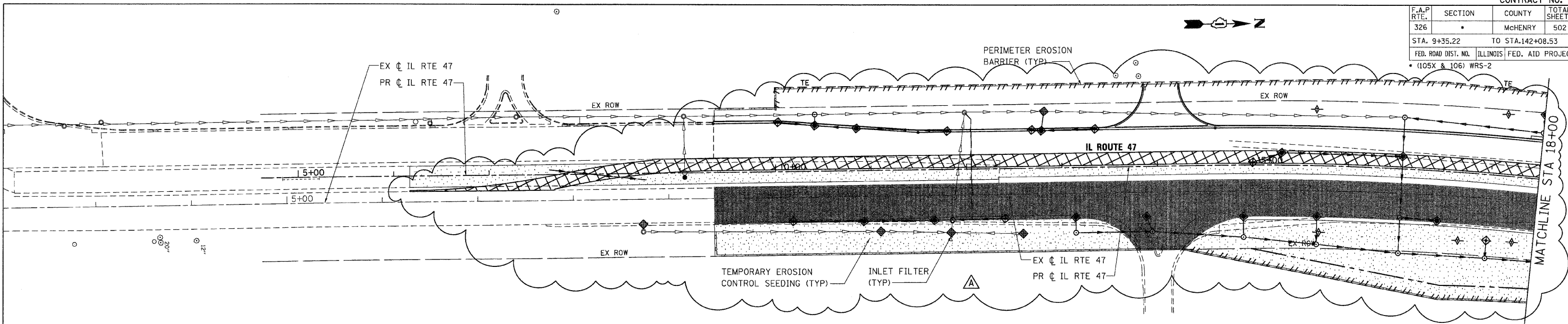


F.A.P. RTE.	SECTION	COUNTY	TOTAL SHEETS	SHEET NO.
326		MCHENRY	502	119
STA. 9+35.22		TO STA.142+08.53		
FED. ROAD DIST. NO.		ILLINOIS FED. AID PROJECT		
• (105X & 106) WRS-2				



NOTES

1. PLACE SEDIMENT CONTROL SILT CURTAIN OUTSIDE OF CONSTRUCTION AREA WITHIN ROW AND/OR TEMPORARY EASEMENT.

REVISIONS	
NAME	DATE
ADDENDUM A	12/21/09

ILLINOIS DEPARTMENT OF TRANSPORTATION
ILLINOIS ROUTE 47
EROSION CONTROL PLAN - STAGE 2
SHEET 1 OF 7

SCALE: VERT. 1"=50'
 HORIZ. 1"=50'
 DATE: 8/5/2009
 DRAWN BY: E.D.
 CHECKED BY: A.A.C.

850 West Higgins Road, Suite 730, Chicago, Illinois 60631-2801
 www.stanleygroup.com
 Illinois Firm Registration No. 04-006533
 (773) 693-3524

DATE = Thursday, December 17, 2009
 FILE NAME = S:\11-CADD\01-INT\1119_ero_02_11.dgn
 PLOT SCALE = 50%
 USER NAME = 36%g