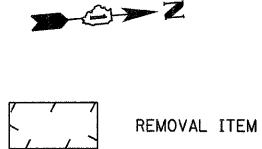


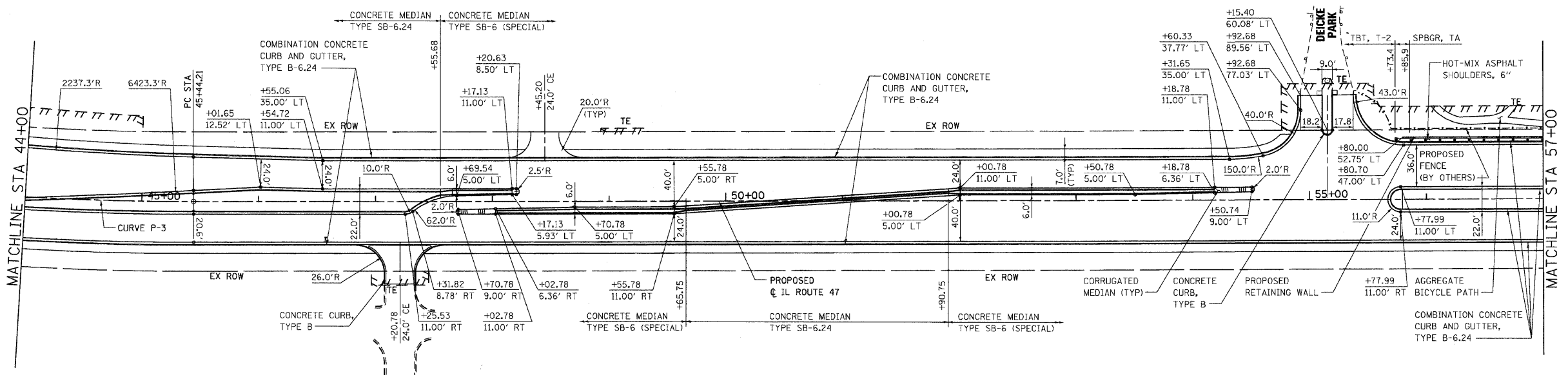
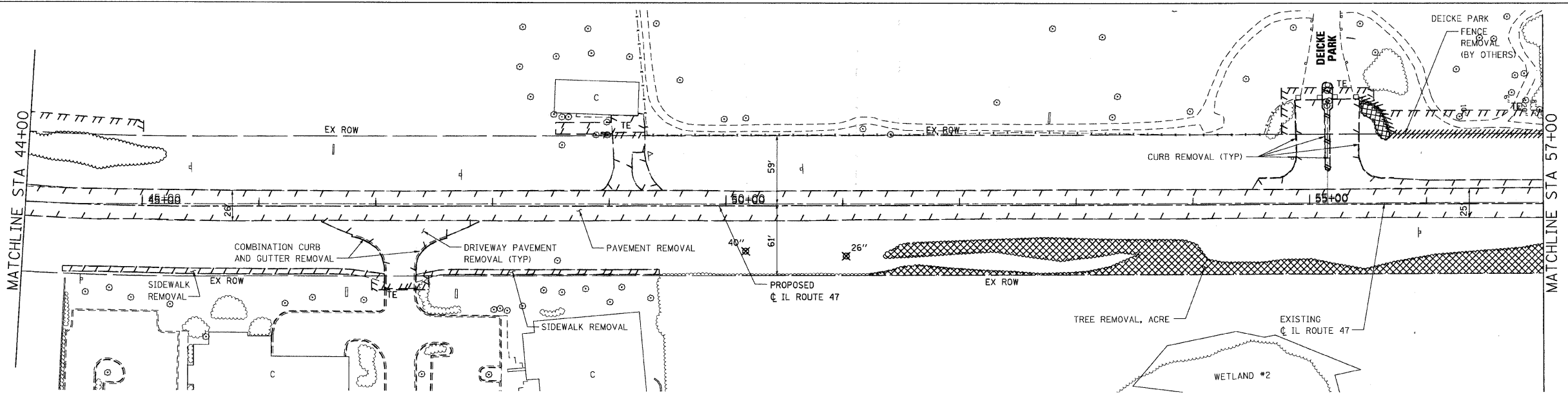
F.A.P. RTE.	SECTION	COUNTY	TOTAL SHEETS	SHEET NO.
326		MCHENRY	502	31
STA. 9+35.22		TO STA. 142+08.53		
FED. ROAD DIST. NO.		ILLINOIS FED. AID PROJECT		
• (105X & 106) WRS-2				



PLAN	DATE
BY	
DATE	
BY	
DATE	
BY	
DATE	

PROFILE	DATE
BY	
DATE	
BY	
DATE	
BY	
DATE	

PLOT DATE = Wednesday, August 05, 2009  
 FILE NAME = S:\1-CADD\01-11-11\1031-rps-1104.dgn  
 PLOT SCALE = 4:0.99991  
 USER NAME = 3830



Station	Elevation	Station	Elevation
44+00	883.64	54+00	888.04
44+10	883.70	54+10	888.60
44+20	884.27	54+20	887.65
44+30	884.35	54+30	887.50
44+40	885.05	54+40	887.45
44+50	885.00	54+50	887.58
45+00	885.67	55+00	887.65
45+10	885.65	55+10	888.03
45+20	886.31	55+20	887.47
45+30	886.30	55+30	887.65
45+40	887.01	55+40	887.36
45+50	886.95	55+50	887.50
46+00	887.49	56+00	887.45
46+10	887.60	56+10	887.58
46+20	888.21	56+20	887.59
46+30	888.25	56+30	887.88
46+40	888.95		
46+50	888.90		
47+00	889.64		
47+10	889.55		
47+20	890.02		
47+30	890.20		
47+40	890.45		
47+50	890.77		
48+00	890.88		
48+10	891.19		
48+20	890.99		
48+30	891.45		
48+40	890.98		
48+50	891.55		
49+00	890.75		
49+10	891.50		
49+20	890.47		
49+30	891.29		
49+40	890.00		
49+50	890.92		
50+00	889.52		
50+10	890.40		
50+20	888.98		
50+30	889.80		
50+40	888.43		
50+50	889.20		
51+00	888.04		
51+10	888.60		
51+20	887.65		
51+30	887.47		
51+40	887.65		
51+50	887.36		
52+00	887.50		
52+10	887.45		
52+20	887.58		
52+30	887.59		
52+40	887.88		