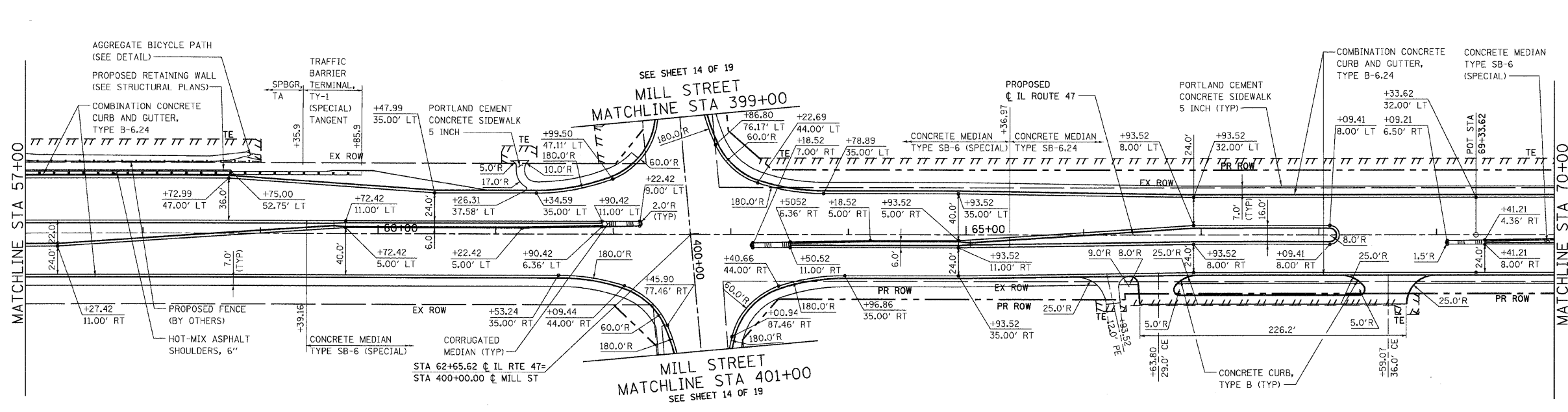
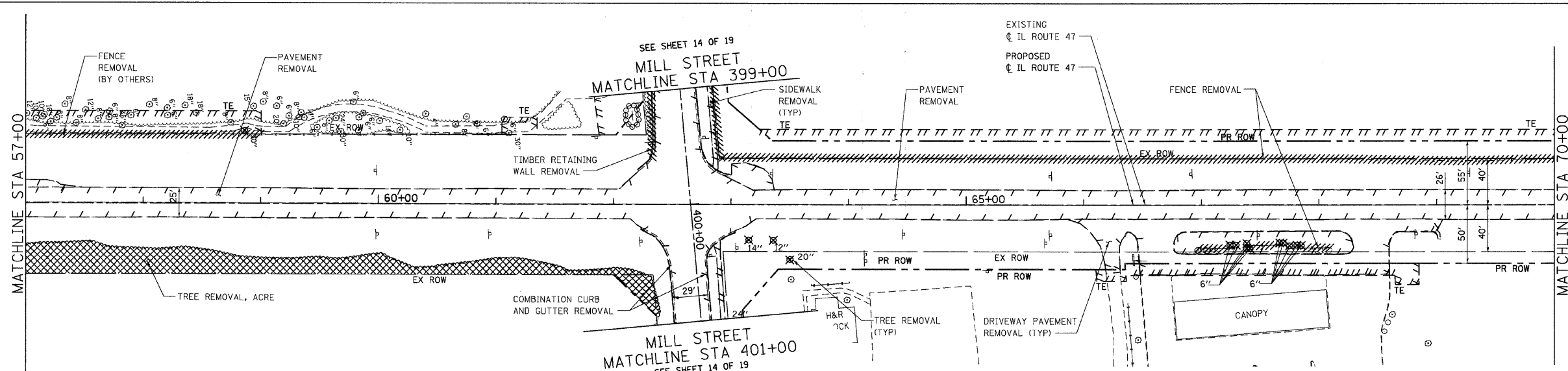
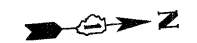


F.A.P. RTE.	SECTION	COUNTY	TOTAL SHEETS	SHEET NO.
326		McHENRY	502	32

STA.	TO STA.
9+35.22	142+08.53

FED. ROAD DIST. NO. ILLINOIS FED. AID PROJECT  
• (105X & 106) WRS-2



STATION	ELEVATION	STATION	ELEVATION
57+00	887.59	64+00	892.34
	887.88		893.06
	887.97		892.96
	888.38		893.39
	888.43		892.95
	888.90		893.58
	888.96		893.40
	889.42		893.62
	889.53		893.30
	889.95		893.51
58+00	890.08		893.19
	890.47		893.25
	890.61		892.99
	891.00		892.94
	891.25		892.60
	891.52		892.64
	891.94		892.05
	892.05		892.34
	892.40		891.78
	892.57		892.04
	892.34		891.66
	893.06		891.74
	892.96		891.35
	893.39		891.44
	892.95		891.02
	893.58		891.14
	893.40		890.69
	893.62		890.83
	893.30		890.37
	893.51		890.53
	893.19		890.08
	893.25		890.23
	892.99		889.86
	892.94		889.93
	892.60		
	892.64		
	892.05		
	892.34		
	891.78		
	892.04		
	891.66		
	891.74		
	891.35		
	891.44		
	891.02		
	891.14		
	890.69		
	890.83		
	890.37		
	890.53		
	890.08		
	890.23		
	889.86		
	889.93		
70+00		70+00	

PLAN	DATE
BY	
CHECKED	
NO. OF SHEETS	
PAID FILE NAME	

PROFILE	DATE
BY	
CHECKED	
NO. OF SHEETS	
PAID FILE NAME	

PLOT DATE = Wednesday, August 06, 2008  
 FILE NAME = S:\11-CADD\01-11\11-A\62-APP-PLN-11-06.dgn  
 PLOT SCALE = 40:1  
 USER NAME = 3638