


F.A.P. RTE.	SECTION	COUNTY	TOTAL SHEETS	SHEET NO.
326		McHENRY	502	35
STA. 9+35.22		TO STA.142+08.53		
FED. ROAD DIST. NO.		ILLINOIS FED. AID PROJECT		
• (105X & 106) WRS-2				



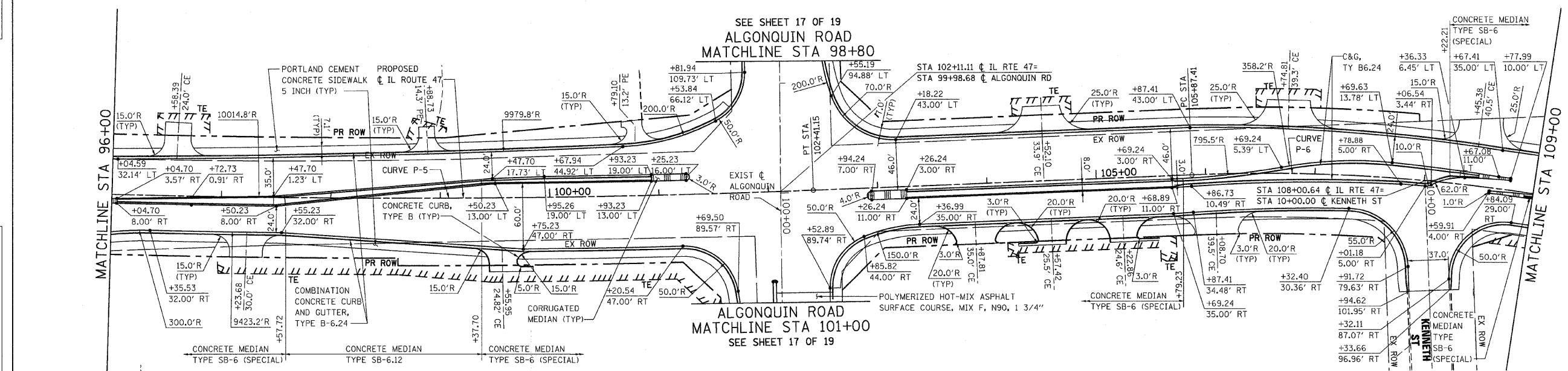
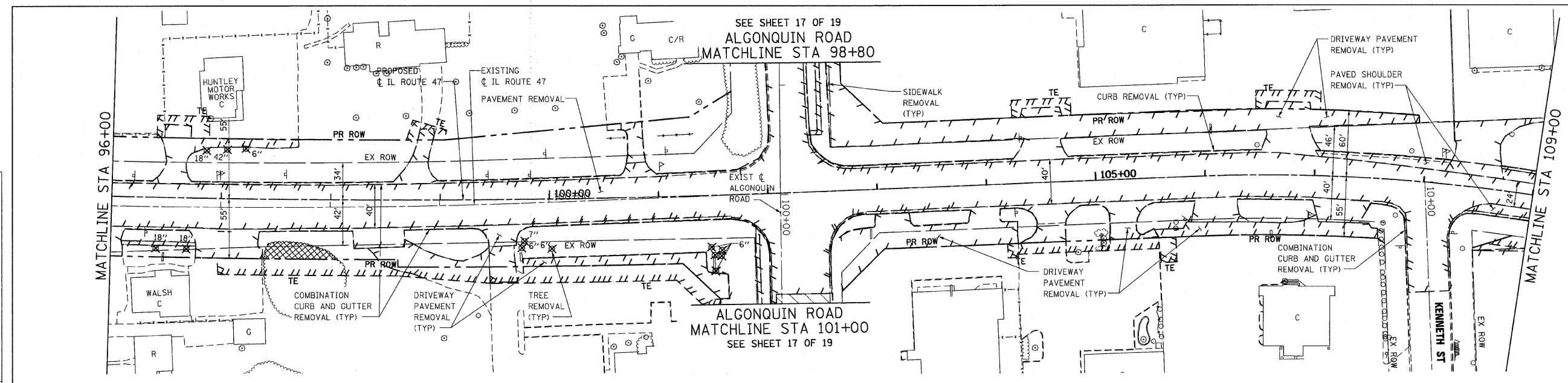
	REMOVAL ITEM
	HOT-MIX ASPHALT SURFACE REMOVAL, 1 3/4"



PLAN	DATE
SURVEYED	
ALIGNED	
CHECKED	
BY	
NO.	

PROFILE	DATE
SURVEYED	
GRADES CHECKED	
BY	
NO.	

DATE = Wednesday, October 14, 2009
 FILE NAME = S:\11-CADD\11-wt\1035_rps_w\1035.dgn
 PLOT SCALE = 4/3200
 USER NAME = 3678



Station	895	890	885	880
96+00				
97+00				
98+00				
99+00				
100+00				
101+00				
102+00				
103+00				
104+00				
105+00				
106+00				
107+00				
108+00				
109+00				

10/27/2009