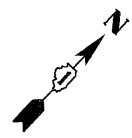
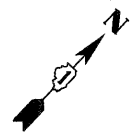
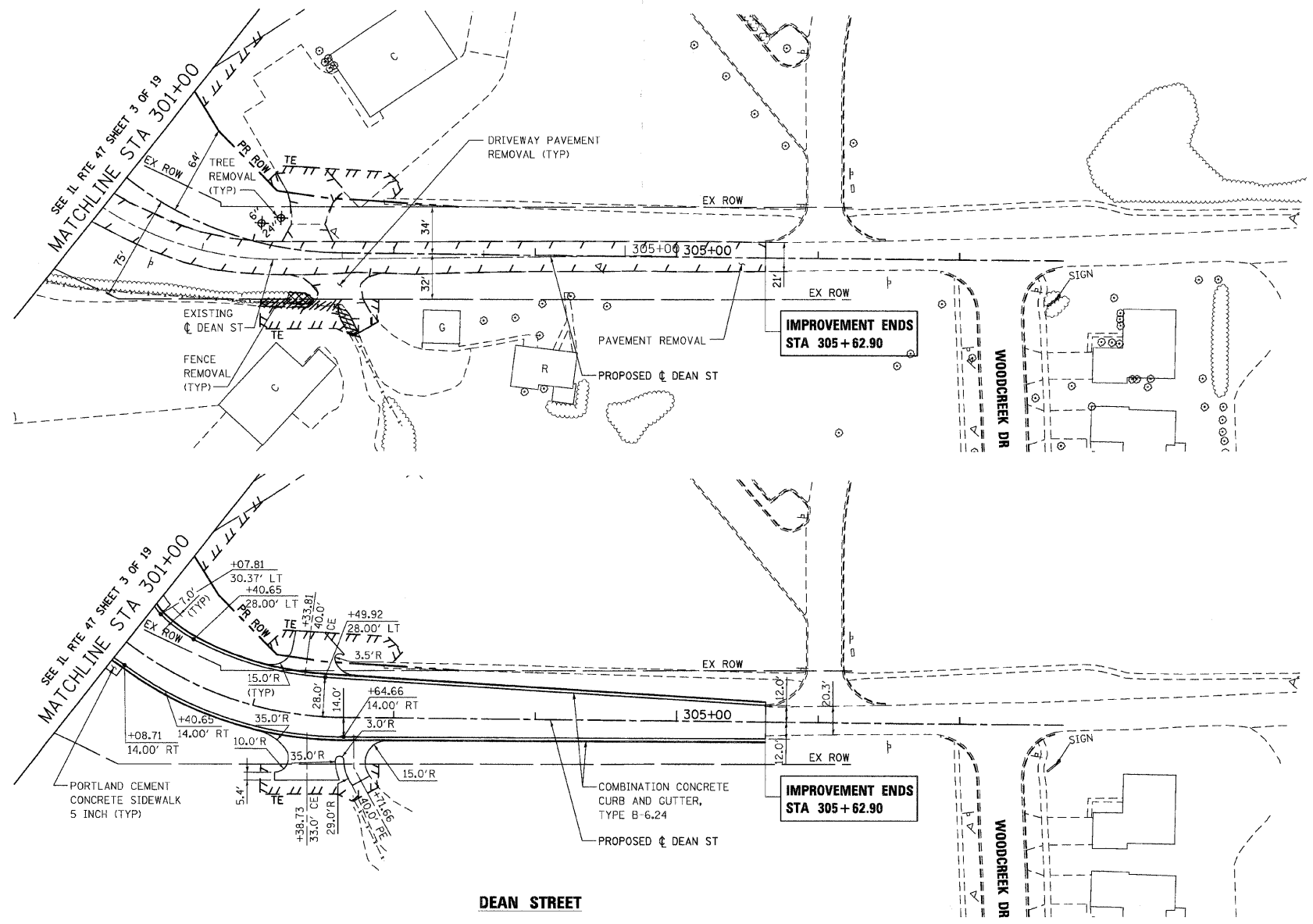


F.A.P. RTE.	SECTION	COUNTY	TOTAL SHEETS	SHEET NO.
326		McHENRY	502	40
STA. 9+35.22		TO STA. 142+08.53		
FED. ROAD DIST. NO.		ILLINOIS	FED. AID PROJECT	
• (105X & 106) WRS-2				

PLAN	DATE
SURVEYED BY	
ALIGNED BY	
REVISIONS CHECKED BY	
RT. OF WAY CHECKED BY	
ADD. FILE NAME	

PROFILE	DATE
SURVEYED BY	
GRADES CHECKED BY	
B.M. NOTED BY	
STRUCTURE NOTATIONS OK'D BY	

PLOT DATE = Wednesday, August 05, 2009
 FILE NAME = S:\11-CADD\11-11-11\11-11-11.dgn
 PLOT SCALE = 49.99991
 USER NAME = 3630



REMOVAL ITEM

