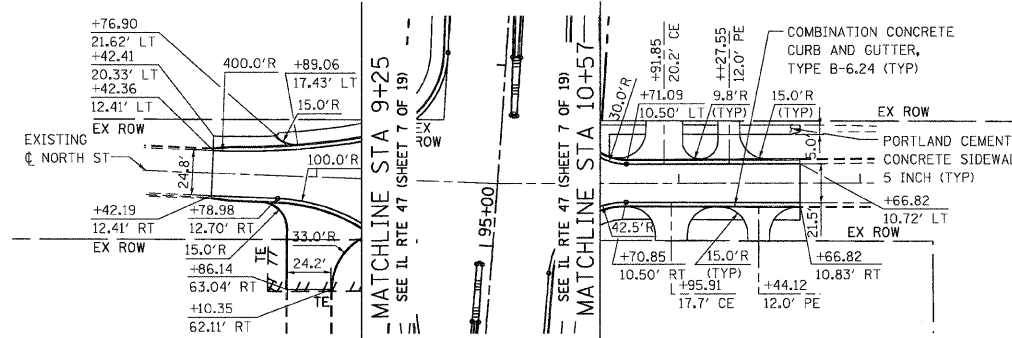
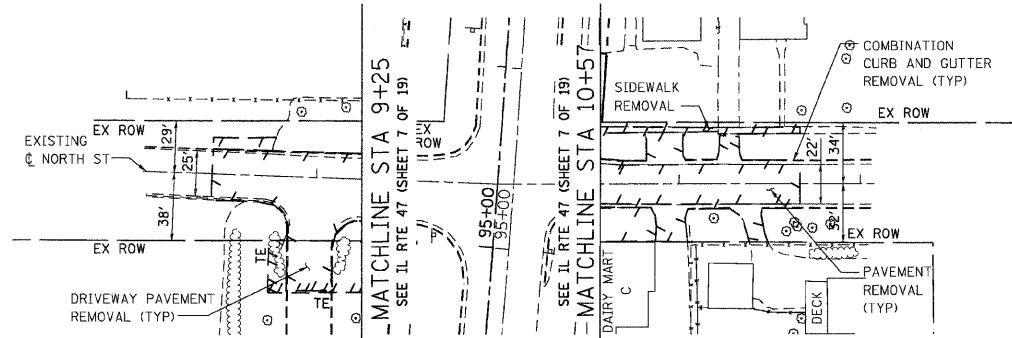
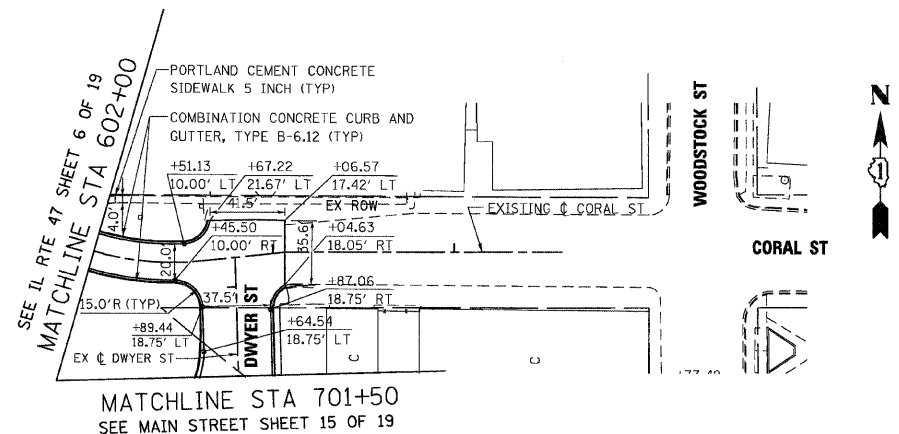
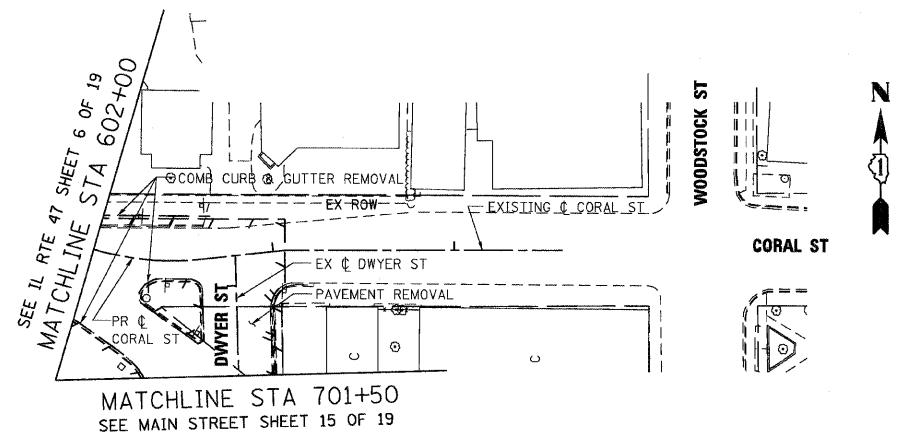


F.A.P. RTE.	SECTION	COUNTY	TOTAL SHEETS	SHEET NO.
326		McHENRY	502	43
STA. 9+35.22		TO STA. 142+08.53		
FED. ROAD DIST. NO.		ILLINOIS FED. AID PROJECT		
• (105X & 106) WRS-2				

DATE	BY
DATE	BY

DATE	BY
DATE	BY

PLOT DATE = Wednesday, August 06, 2008
 FILE NAME = S:\11-CADD\11-11\11-043_pap-h145.dgn
 PLOT SCALE = 48,99991
 USER NAME = 3030



CORAL AND DWYER STREET

NORTH STREET

