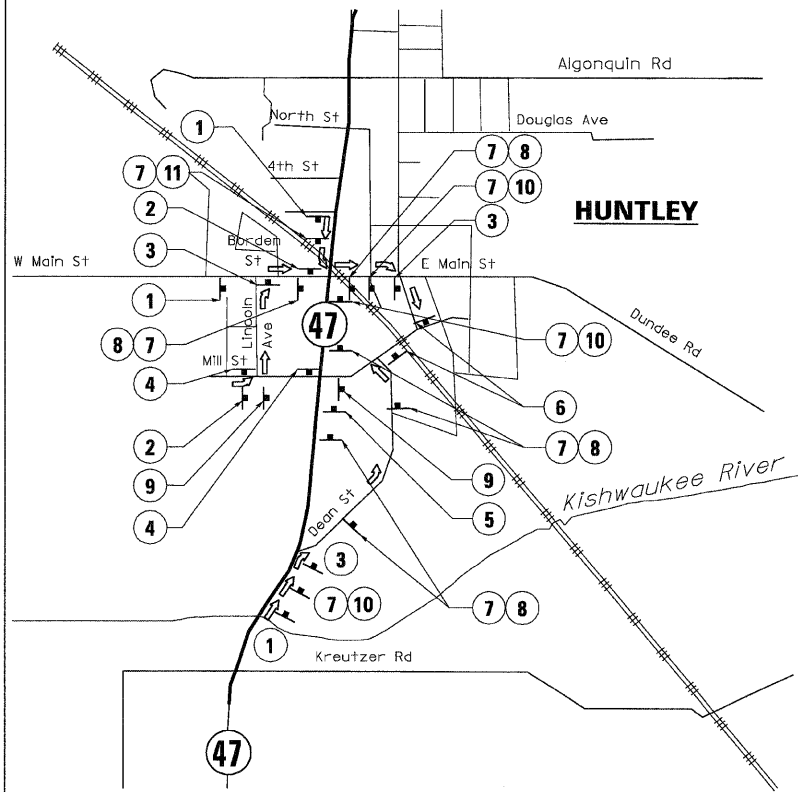
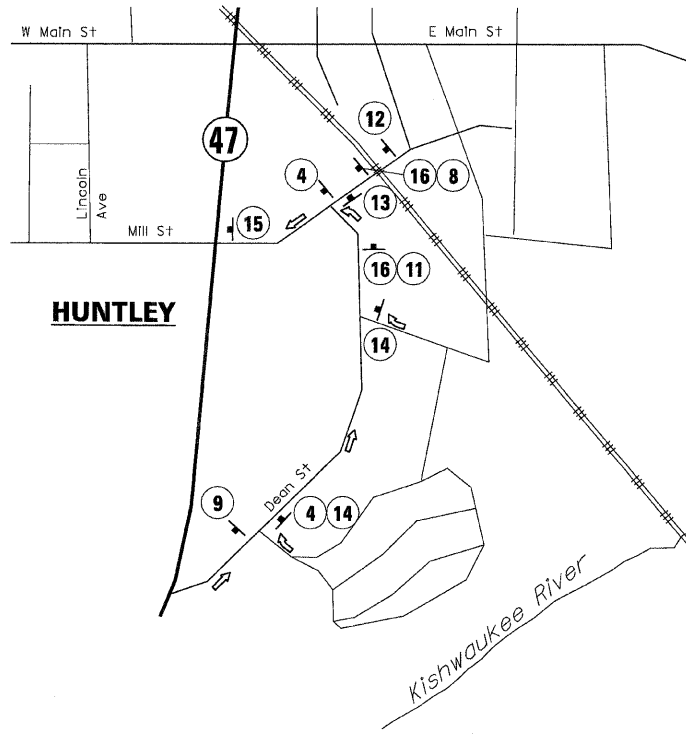


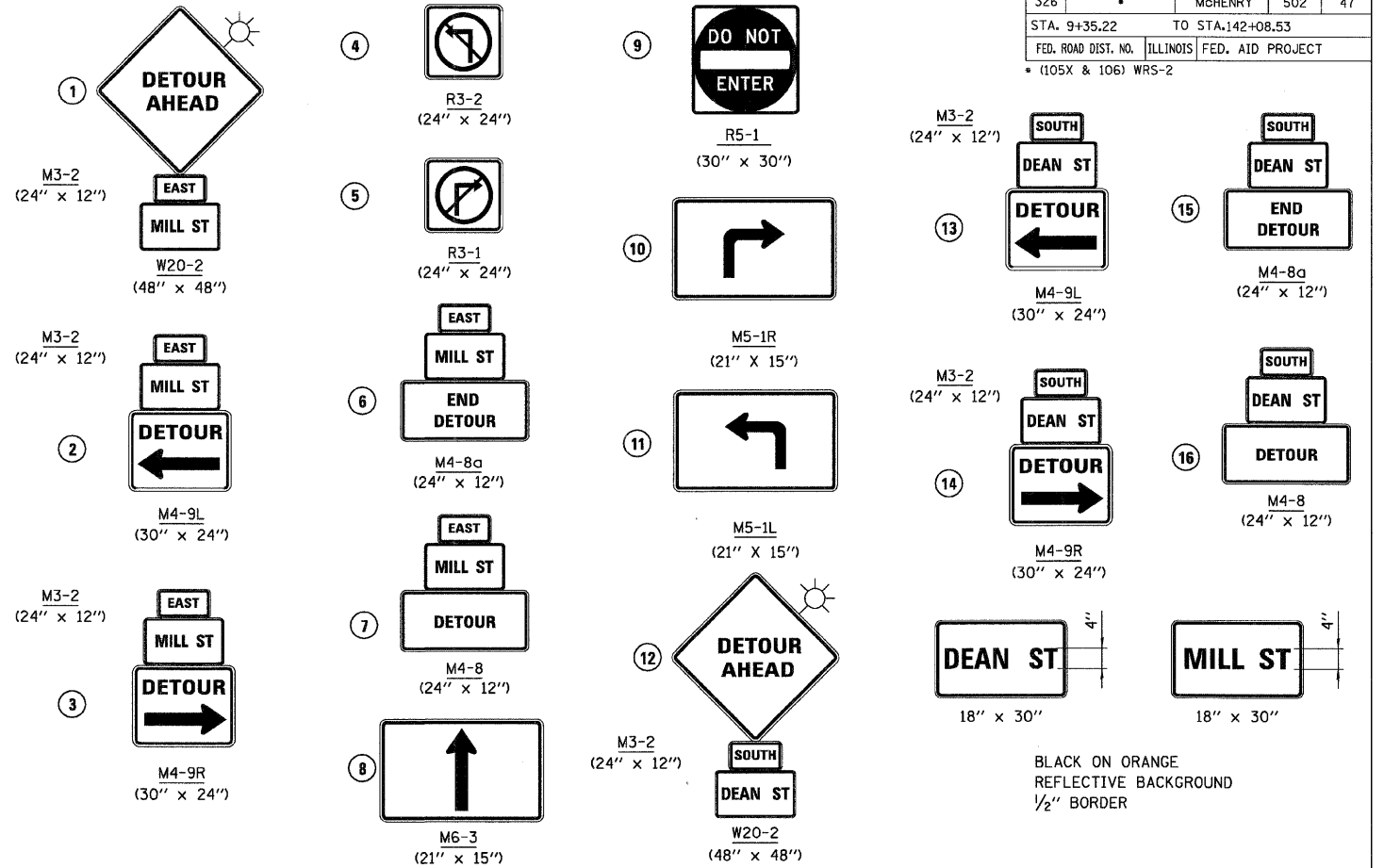
F.A.P. RTE.	SECTION	COUNTY	TOTAL SHEETS	SHEET NO.
326	*	McHENRY	502	47
STA. 9+35.22		TO STA. 142+08.53		
FED. ROAD DIST. NO.		ILLINOIS FED. AID PROJECT		
* (105X & 106) WRS-2				



**SUGGESTED DETOUR PLAN  
STAGE 1 - MILL STREET**



**SUGGESTED DETOUR PLAN  
STAGE 2 - DEAN STREET**



BLACK ON ORANGE  
REFLECTIVE BACKGROUND  
1/2" BORDER

**GENERAL NOTES:**

- SIDEWALK CLOSURE SHALL BE IN ACCORDANCE WITH IDOT STANDARD 701801.
- ALL TRAFFIC CONTROL DEVICES SHALL BE IN ACCORDANCE WITH IDOT STANDARD 701901.
- ACCESS TO ALL PROPERTIES SHALL BE MAINTAINED. CONSTRUCTION OF THE DRIVEWAYS SHALL BE STAGED AS DIRECTED BY THE ENGINEER AND COORDINATED WITH THE PROPERTY OWNER.
- THE RESIDENT ENGINEER SHALL CONTACT THE TRAFFIC CONTROL SUPERVISOR AT (847)705-4470 A MINIMUM OF 72 HOURS PRIOR TO THE PLACEMENT OF ANY TEMPORARY TRAFFIC CONTROL DEVICES.
- TRAFFIC CONTROL AT ALL SIDE ROADS, DRIVEWAYS AND ENTRANCES SHALL BE PER DISTRICT ONE DETAIL TC-10.
- DRIVEWAY ENTRANCE SIGNS SHALL BE INSTALLED AT ALL COMMERCIAL ENTRANCES AS PER DISTRICT ONE DETAIL TC-26.
- ALL EXISTING SPEED LIMIT SIGNS SHALL BE REMOVED OR COVERED PRIOR TO STAGE 1.
- CONTRACTOR SHALL COORDINATE CONSTRUCTION ACTIVITIES TO ENSURE RAILROAD CROSSING PROTECTION EQUIPMENT IS IN PLACE AND MAINTAINED AT ALL TIMES AND FACILITATE INSTALLATION OF NEW AND TEMPORARY EQUIPMENT.

**MAINTENANCE OF TRAFFIC PAVEMENT MARKING LEGEND:**

- TEMPORARY PAVEMENT MARKING - LETTERS AND SYMBOLS
- TEMPORARY PAVEMENT MARKING - LINE 4" (DOUBLE YELLOW @ 11" CENTERS)
- TEMPORARY PAVEMENT MARKING - LINE 4" (WHITE, 10' DASH, 30' SKIP)
- TEMPORARY PAVEMENT MARKING - LINE 4" (WHITE)
- TEMPORARY PAVEMENT MARKING - LINE 4" (YELLOW)
- TEMPORARY PAVEMENT MARKING - LINE 6" (WHITE)
- TEMPORARY PAVEMENT MARKING - 6" (WHITE, 2' DASH, 6' SKIP)
- TEMPORARY PAVEMENT MARKING - LINE 12" (YELLOW)
- TEMPORARY PAVEMENT MARKING - LINE 24" (WHITE)
- WET PAVEMENT MARKING TAPE, TYPE III - LETTERS AND SYMBOLS
- WET PAVEMENT MARKING TAPE, TYPE III 4" (DOUBLE YELLOW @ 11" CENTERS)
- WET PAVEMENT MARKING TAPE, TYPE III 4" (WHITE, 10' DASH, 30' SKIP)
- WET PAVEMENT MARKING TAPE, TYPE III LINE 4" (WHITE)
- WET PAVEMENT MARKING TAPE, TYPE III LINE 4" (YELLOW)
- WET PAVEMENT MARKING TAPE, TYPE III LINE 6" (WHITE, 2' DASH, 6' SKIP)
- WET PAVEMENT MARKING TAPE, TYPE III LINE 6" (WHITE)
- WET PAVEMENT MARKING TAPE, TYPE III LINE 12" (YELLOW)
- WET PAVEMENT MARKING TAPE, TYPE III LINE 24" (WHITE)
- WET PAVEMENT MARKING TAPE, TYPE III LINE 8" (WHITE)
- WET PAVEMENT MARKING TAPE, TYPE III LINE 12" (WHITE)

**LEGEND:**

- TEMPORARY PAVEMENT
- WORK ZONE
- TRAFFIC DIRECTION
- BARRICADES OR DRUMS WITH STEADY BURN LIGHTS  
50' C-C ALONG TANGENTS  
25' C-C ALONG TAPERS/SHIFTS  
12' C-C ALONG RADII
- TYPE III BARRICADE W/2 STEADY BURN LIGHTS
- TRAFFIC CONTROL SIGNS
- ARROW BOARD
- VERTICAL PANEL WITH STEADY BURN LIGHT  
50' C-C ALONG TANGENTS  
25' C-C ALONG TAPERS/SHIFTS  
12' C-C ALONG RADII

PLOT DATE = Wednesday, August 06, 2008  
 FILE NAME = S:\11-CADD\01-mh\11A\11A7\_maintenance\_notes.dgn  
 PLOT SCALE = 1/8" = 1'-0"  
 USER NAME = 3830



REVISIONS	
NAME	DATE

ILLINOIS DEPARTMENT OF TRANSPORTATION  
**ILLINOIS ROUTE 47**  
**MAINTENANCE OF TRAFFIC GENERAL NOTES**  
**AND LEGEND**

SCALE: VERT. NO SCALE  
 HORIZ. DATE: 8/5/2009

DRAWN BY: E.D.  
 CHECKED BY: B.S.