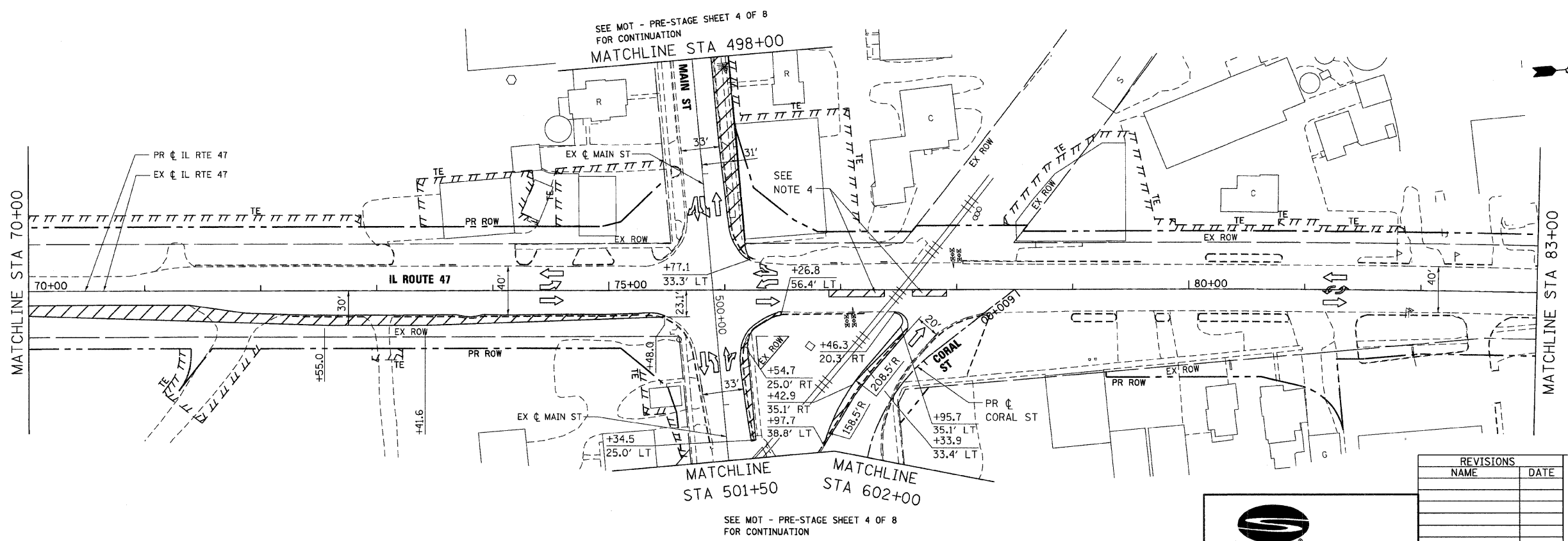
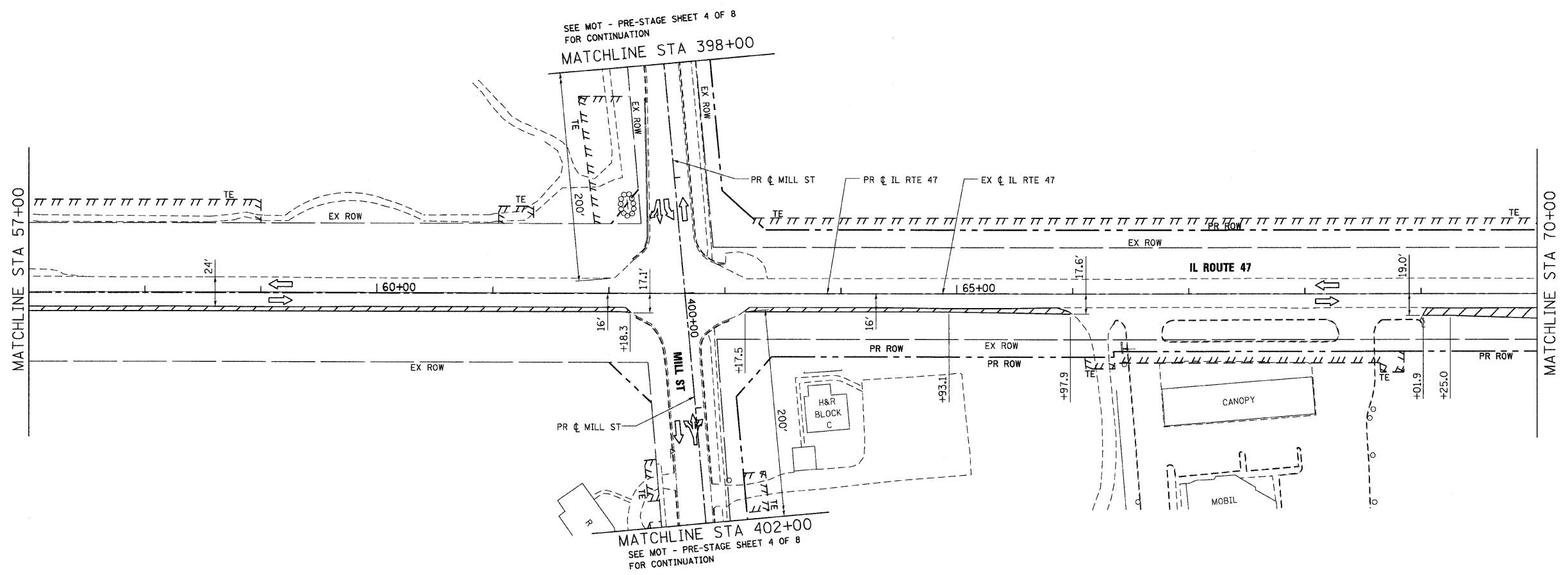
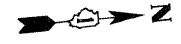


F.A.P. RTE.	SECTION	COUNTY	TOTAL SHEETS	SHEET NO.
326	*	McHENRY	502	62
STA. 9+35.22		TO STA. 142+08.53		
FED. ROAD DIST. NO.		ILLINOIS	FED. AID PROJECT	
* (105X & 106) WRS-2				



NOTES:

1. ALL EXISTING PAVEMENT MARKINGS SHALL REMAIN IN PLACE.
2. MAINTENANCE OF TRAFFIC IN AREAS OF TEMPORARY PAVEMENT WIDENING SHALL BE IN ACCORDANCE WITH IDOT STANDARDS 701326 AND 701502.
3. ALL STATION/OFFSET AND DIMENSIONS FOR IL RTE 47 REFERENCE THE PROPOSED CENTERLINE.
4. CONTRACTOR SHALL INSTALL LONGITUDINAL CHANNELIZER TO THE LIMITS SHOWN ON STAGE 1 ONCE THE EXISTING MEDIAN IS REMOVED AND TEMPORARY PAVEMENT IS INSTALLED.

REVISIONS	
NAME	DATE

ILLINOIS DEPARTMENT OF TRANSPORTATION
ILLINOIS ROUTE 47
MAINTENANCE OF TRAFFIC - PRE-STAGE
SHEET 3 OF 8

VERT. SCALE: 1"=50'
 HORIZ. SCALE: 1"=50'
 DATE: 8/5/2009
 DRAWN BY: E.D.
 CHECKED BY: A.A.C.

Stanley Consultants INC.
 850 West Higgins Road, Suite 730, Chicago, Illinois 60631-2801
 www.stanleygroup.com
 Illinois Firm Registration No. 04-006533
 (773) 693-2624

PLOT DATE = Wednesday, August 05, 2009
 FILE NAME = S:\11-CADD\01-ht\11R62_mot_pre_ah483.dgn
 PLOT SCALE = 50:1
 USER NAME = 3838