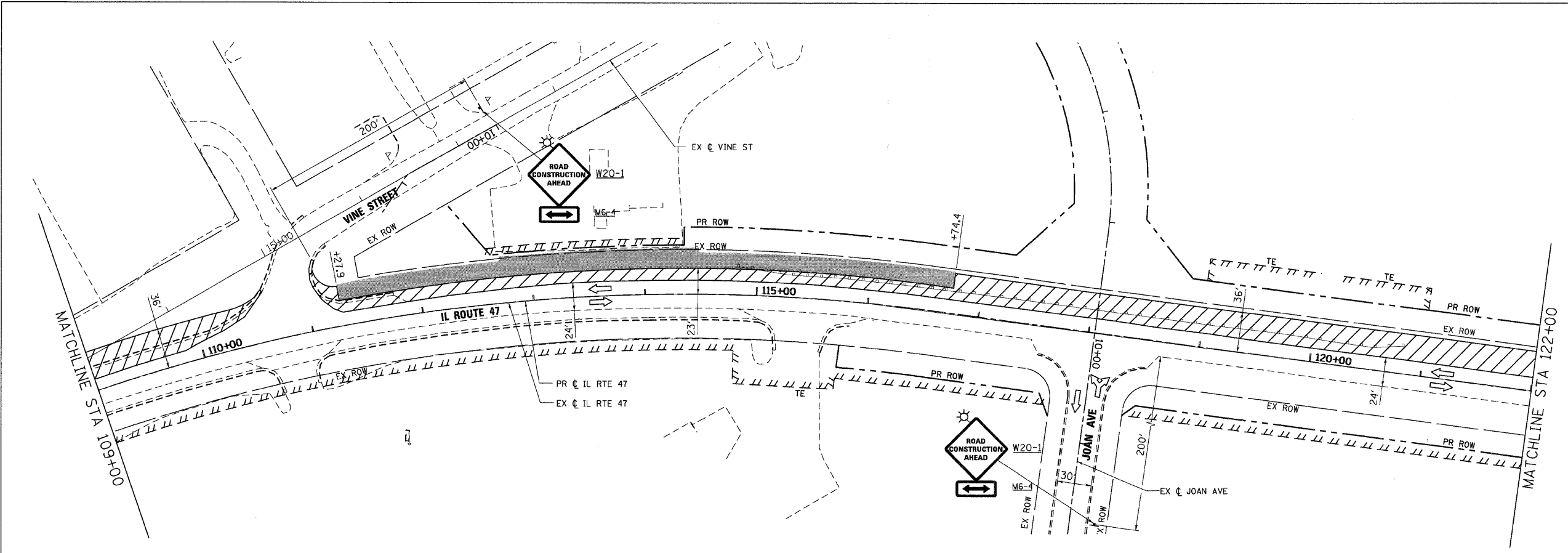


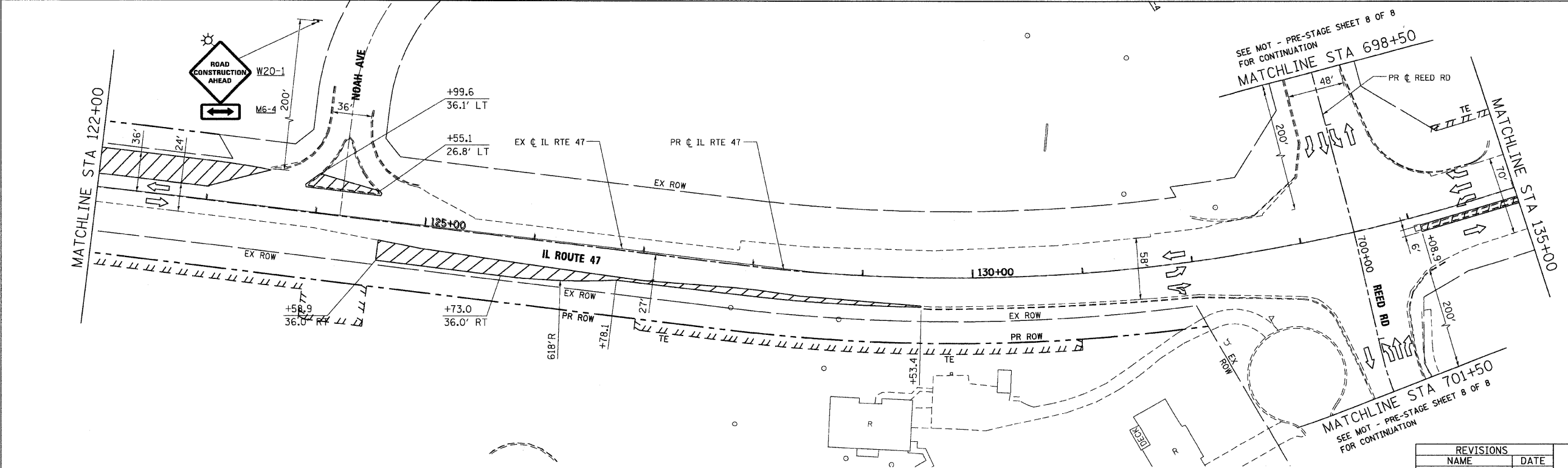


F.A.P. RTE.	SECTION	COUNTY	TOTAL SHEETS	SHEET NO.
326	*	McHENRY	502	66
STA. 9+35.22		TO STA.142+08.53		
FED. ROAD DIST. NO.		ILLINOIS FED. AID PROJECT		
* (105X & 106) WRS-2				



NOTES:

1. ALL EXISTING PAVEMENT MARKINGS SHALL REMAIN IN PLACE.
2. MAINTENANCE OF TRAFFIC IN AREAS OF TEMPORARY PAVEMENT WIDENING SHALL BE IN ACCORDANCE WITH IDOT STANDARDS 701326, 701502 AND 701701.
3. ALL STATION/OFFSET AND DIMENSIONS FOR IL RTE 47 REFERENCE THE PROPOSED CENTERLINE.



PLOT DATE = Wednesday, August 05, 2009
 FILE NAME = S:\11-CADD\01-shs\BSS.mot_pre_ah107.dgn
 PLOT SCALE = 50:1
 USER NAME = 3830

850 West Higgins Road, Suite 730, Chicago, Illinois 60631-2801
 www.stanleygroup.com
 Illinois Firm Registration No. 084-006533
 (773) 693-3824

REVISIONS	
NAME	DATE

ILLINOIS DEPARTMENT OF TRANSPORTATION
ILLINOIS ROUTE 47
MAINTENANCE OF TRAFFIC – PRE-STAGE
SHEET 7 OF 8

VERT. SCALE: 1"=50'
 HORIZ. SCALE: 1"=100'
 DATE: 8/5/2009

DRAWN BY: E.D.
 CHECKED BY: A.A.C.