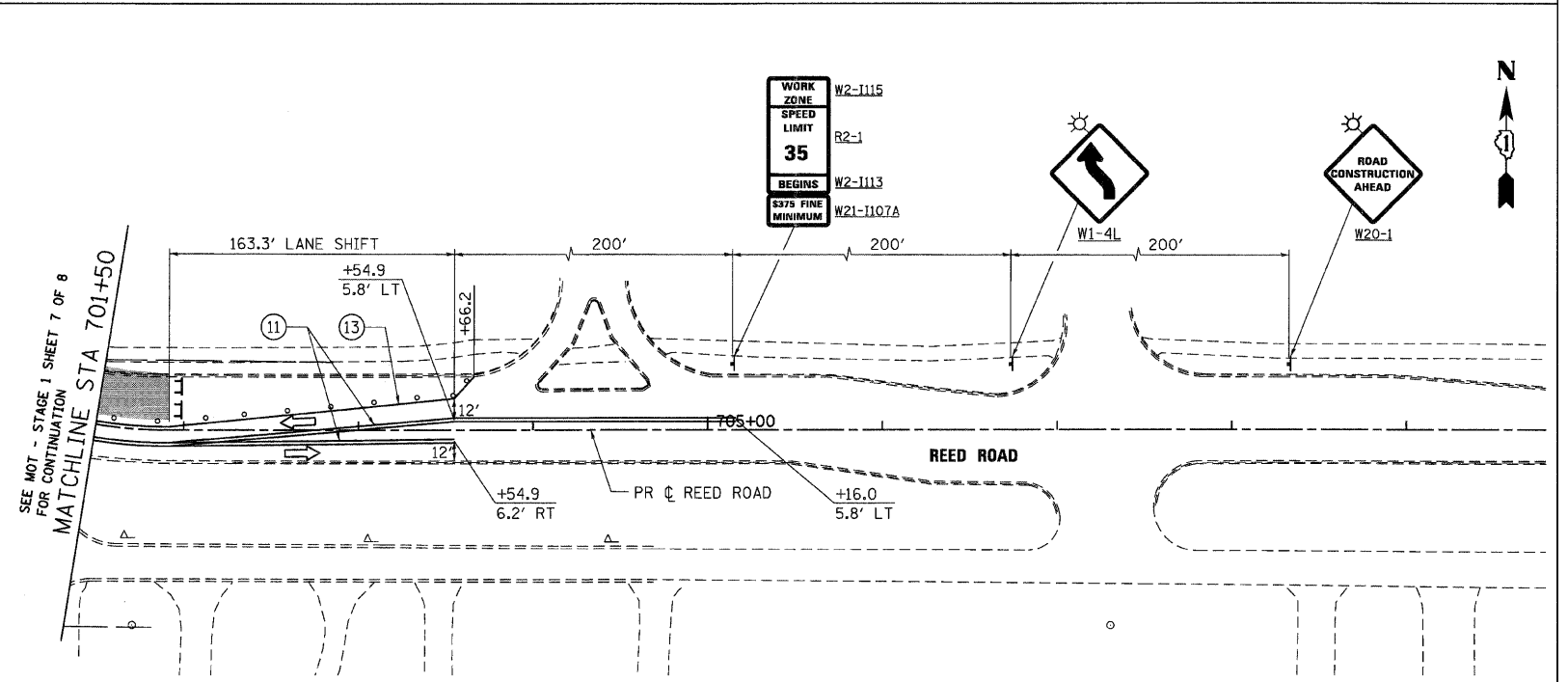
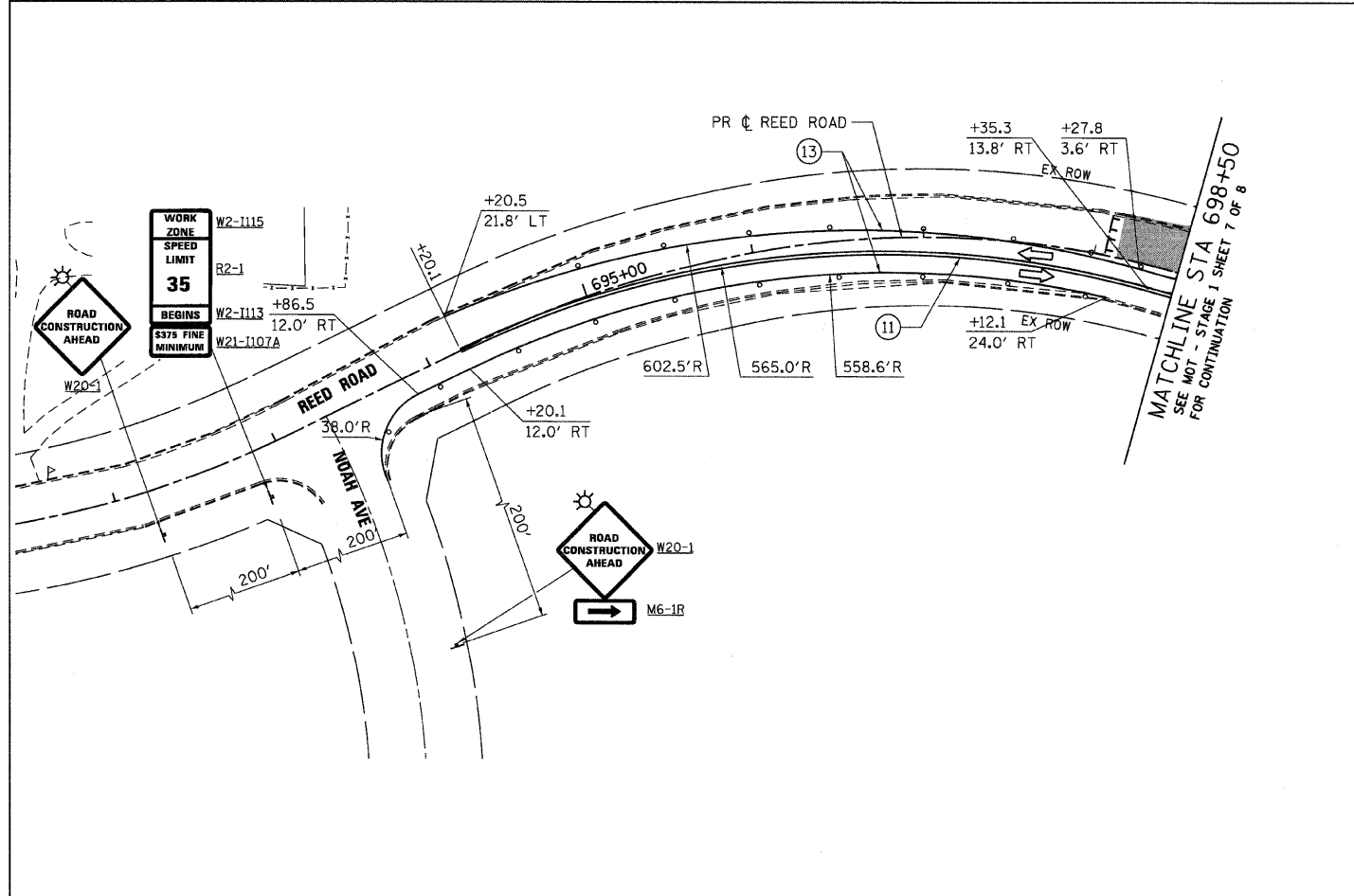
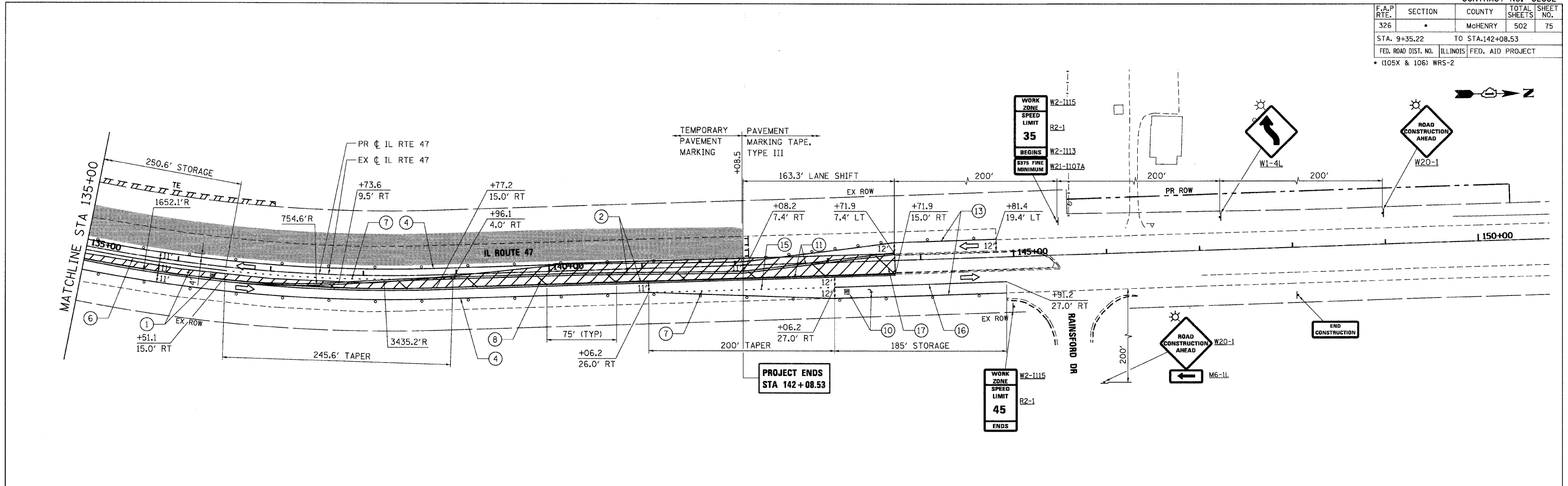


| F.A.P. RTE. | SECTION | COUNTY | TOTAL SHEETS | SHEET NO. |
|----------------------|---------|---------------------------|--------------|-----------|
| 326 | * | McHENRY | 502 | 75 |
| STA. 9+35.22 | | TO STA.142+08.53 | | |
| FED. ROAD DIST. NO. | | ILLINOIS FED. AID PROJECT | | |
| • (105X & 106) WRS-2 | | | | |



PLOT DATE = Thursday, August 06, 2009
 FILE NAME = S:\11-CADD\01-sh\11\075_mol_s11.sh\08.dgn
 PLOT SCALE = 50:1
 USER NAME = 3690



| REVISIONS | |
|-----------|------|
| NAME | DATE |
| | |
| | |
| | |
| | |
| | |

ILLINOIS DEPARTMENT OF TRANSPORTATION
ILLINOIS ROUTE 47
MAINTENANCE OF TRAFFIC - STAGE 1
SHEET 8 OF 8

SCALE: VERT. 1"=50'
 HORIZ. 1"=100'
 DATE: 8/5/2009

DRAWN BY: E.D.
 CHECKED BY: A.A.C.