
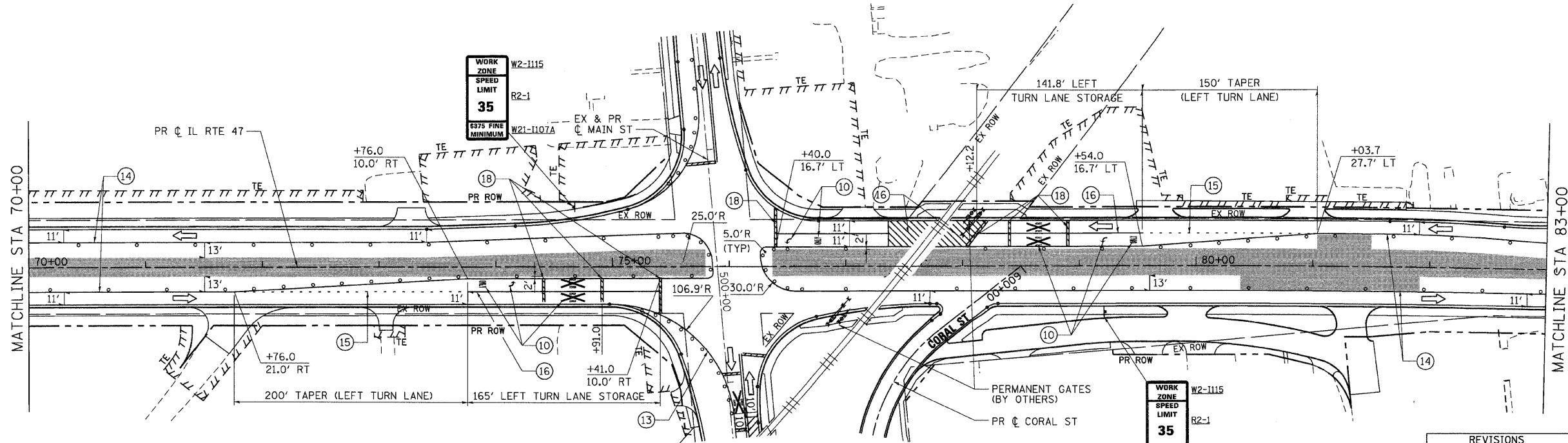
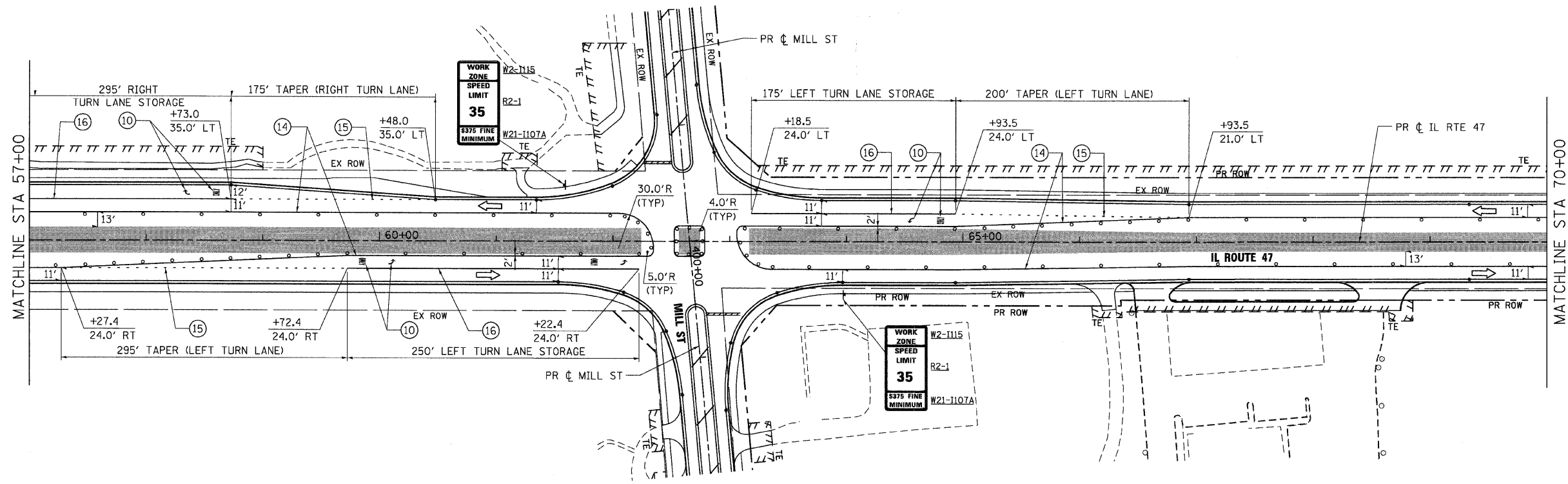


| F.A.P. RTE. | SECTION | COUNTY | TOTAL SHEETS | SHEET NO. |
|----------------------|---------|-------------------|------------------|-----------|
| 326 | | McHENRY | 502 | 95 |
| STA. 9+35.22 | | TO STA. 142+08.53 | | |
| FED. ROAD DIST. NO. | | ILLINOIS | FED. AID PROJECT | |
| • (105X & 106) WRS-2 | | | | |



- NOTES:**
1. PAVEMENT MARKING TAPE FROM STAGE 2C ALONG MILL STREET SHALL REMAIN IN PLACE. SEE MOT - STAGE 2C SHEET 1 OF 1 FOR ADDITIONAL INFORMATION.
 2. PAVEMENT MARKING TAPE FROM STAGE 2B ALONG MAIN STREET SHALL REMAIN IN PLACE. SEE MOT - STAGE 2B SHEET 2 OF 4 FOR ADDITIONAL INFORMATION.

| REVISIONS | |
|-----------|------|
| NAME | DATE |
| | |
| | |
| | |
| | |
| | |
| | |

ILLINOIS DEPARTMENT OF TRANSPORTATION
ILLINOIS ROUTE 47
 MAINTENANCE OF TRAFFIC - STAGE 3
 SHEET 3 OF 6

SCALE: VERT. 1"=50'
 HORIZ. 1"=50'
 DATE: 8/5/2009
 DRAWN BY: E.D.
 CHECKED BY: A.A.C.

Stanley Consultants INC.
 850 West Higgins Road, Suite 700, Chicago, Illinois 60631-2801
 www.stanleygroup.com
 Mosaic Firm Registration No. 04-00533
 (773) 693-2624

PLOT DATE = Wednesday, August 26, 2009
 FILE NAME = S:\11-CADD\01-mh\1\PR5_mct.s3.sh\83.dgn
 PLOT SCALE = 5/8"=1'
 USER NAME = 3839