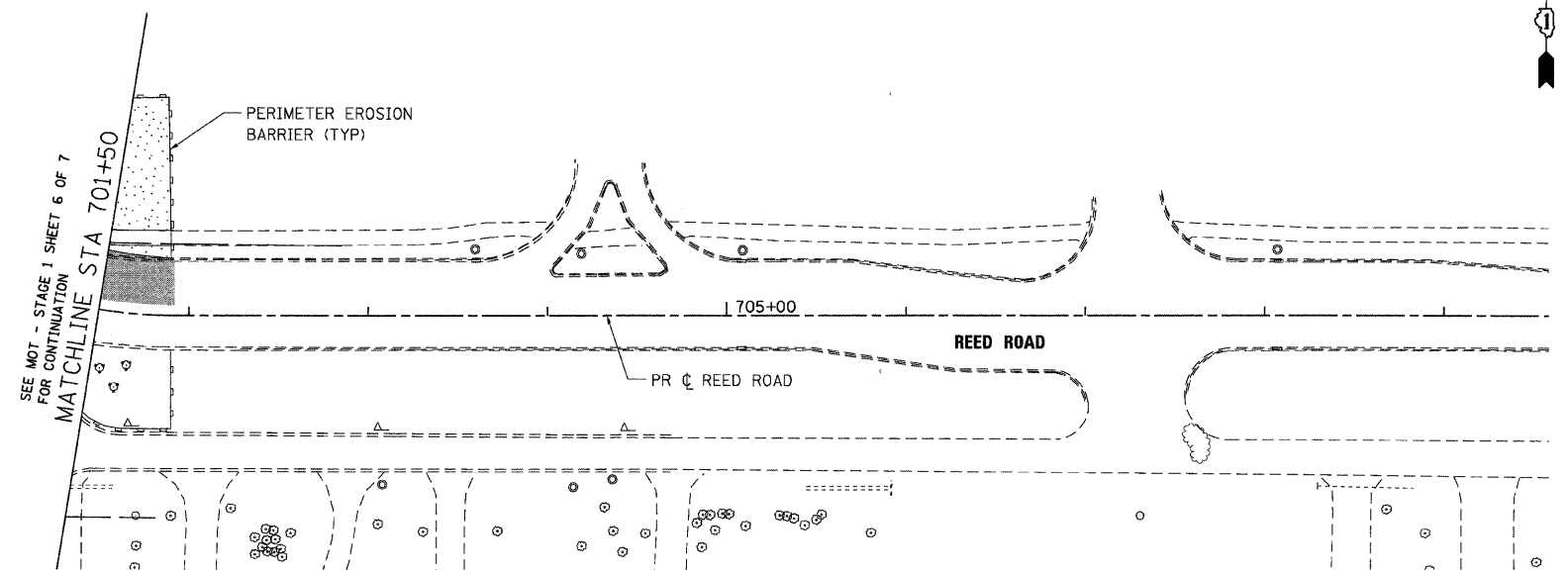
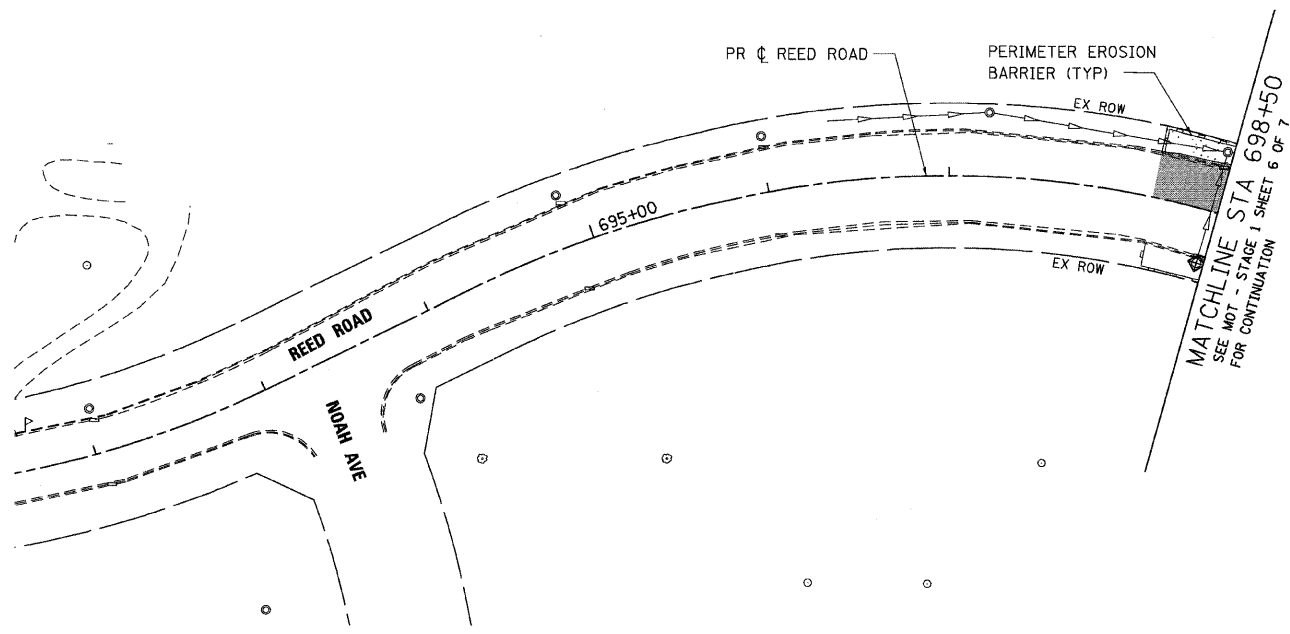
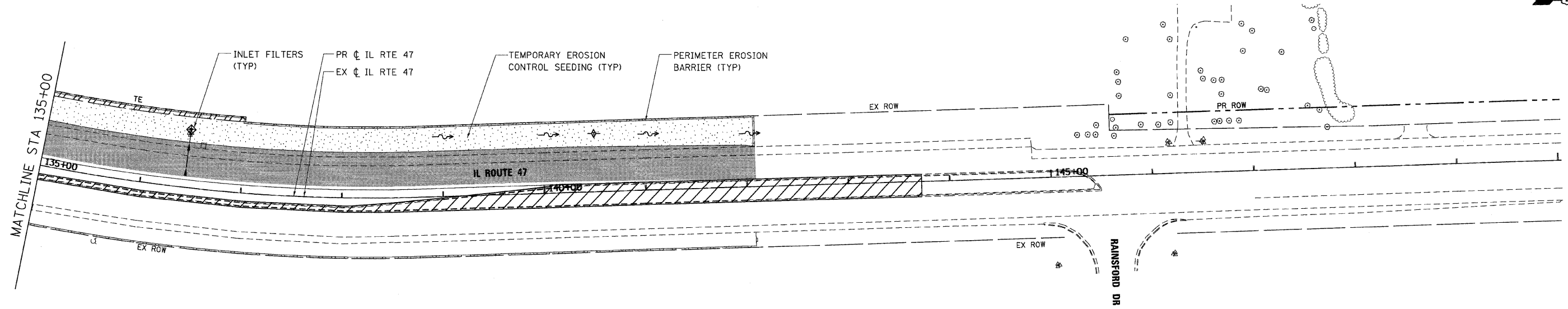


F.A.P. RTE.	SECTION	COUNTY	TOTAL SHEETS	SHEET NO.
326	*	McHENRY	502	116
STA. 9+35.22		TO STA. 142+08.53		
FED. ROAD DIST. NO.		ILLINOIS FED. AID PROJECT		
* (105X & 106) WRS-2				



PLOT DATE = Wednesday, August 05, 2009  
 FILE NAME = S:\11-0000\01-sh\116.spc\stl-sh-07.dgn  
 PLOT SCALE = 50%  
 USER NAME = 3836



REVISIONS	
NAME	DATE

ILLINOIS DEPARTMENT OF TRANSPORTATION  
**ILLINOIS ROUTE 47**  
**EROSION CONTROL PLAN - STAGE 1**  
**SHEET 7 OF 7**

SCALE: VERT. 1"=50'  
 HORIZ. 1"=50'  
 DATE: 8/5/2009

DRAWN BY: E.D.  
 CHECKED BY: A.A.C.