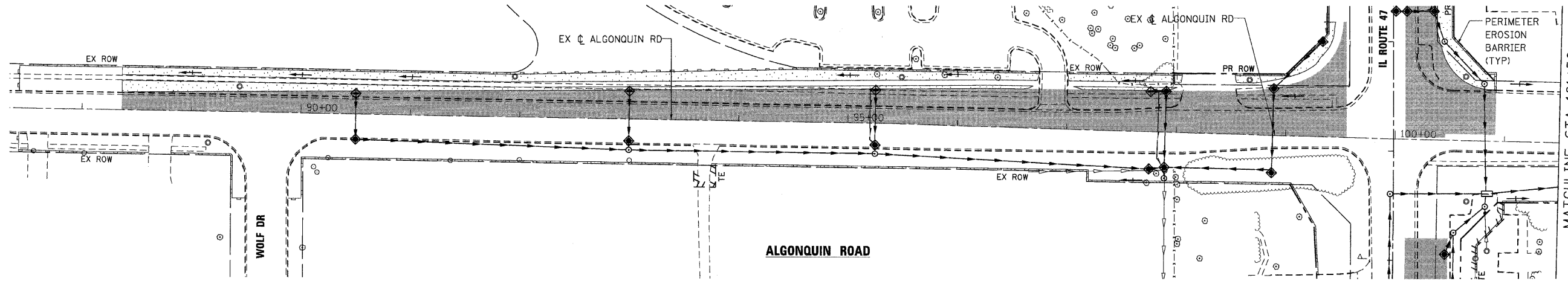
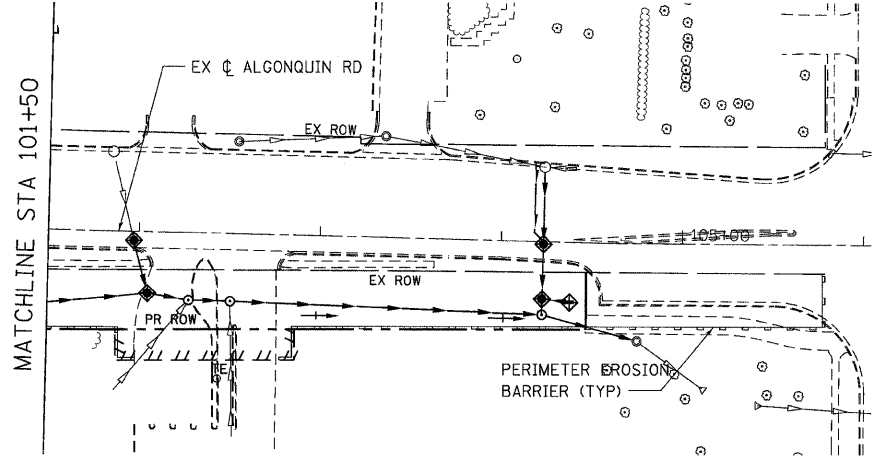


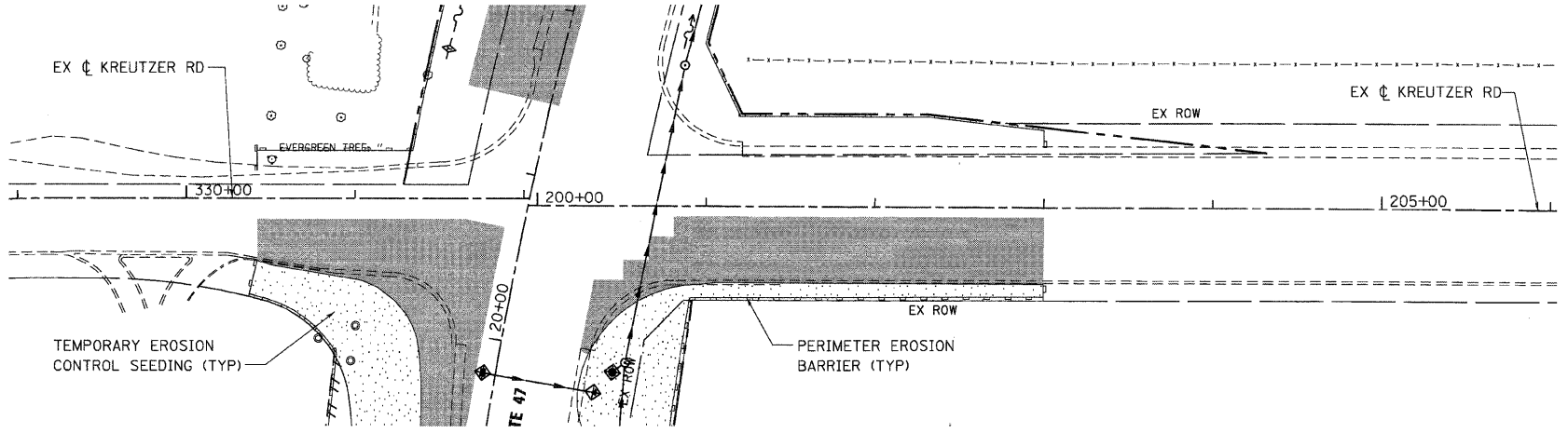
F.A.P. RTE.	SECTION	COUNTY	TOTAL SHEETS	SHEET NO.
326		McHENRY	502	118
STA. 9+35.22		TO STA. 142+08.53		
FED. ROAD DIST. NO.		ILLINOIS	FED. AID PROJECT	
• (105X & 106) WRS-2				



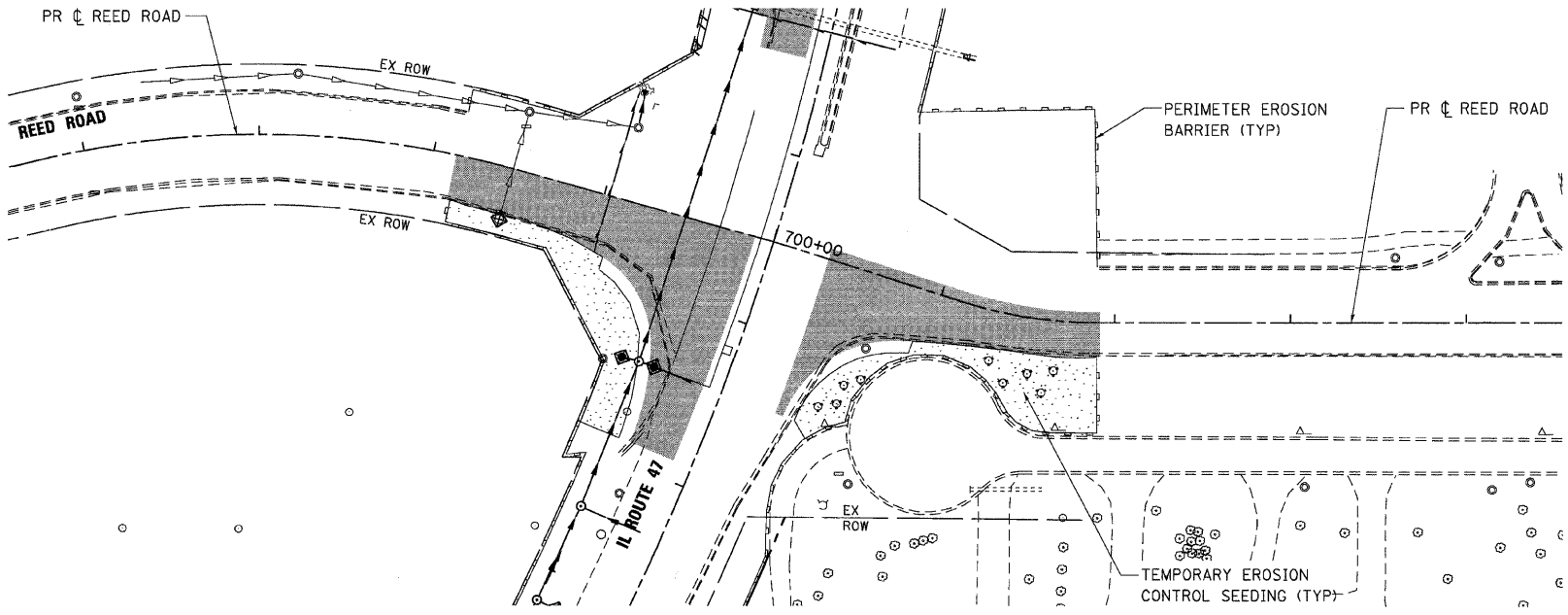
MATCHLINE STA 101+50



ALGONQUIN ROAD



KREUTZER RD



REED ROAD



REVISIONS	
NAME	DATE

ILLINOIS DEPARTMENT OF TRANSPORTATION
ALGONQUIN ROAD AND REED ROAD
EROSION CONTROL PLAN - STAGE 1B
SHEET 2 OF 2



SCALE: VERT. 1"=50'
 HORIZ. 1"=50'
 DATE: 8/5/2009

DRAWN BY: E.J.D.
 CHECKED BY: A.A.C.

PLOT DATE = Wednesday, August 05, 2009
 FILE NAME = S:\11-CADD\01-111\118_ero.sctb_02.dgn
 PLOT SCALE = 5/8"=1'
 USER NAME = 3839