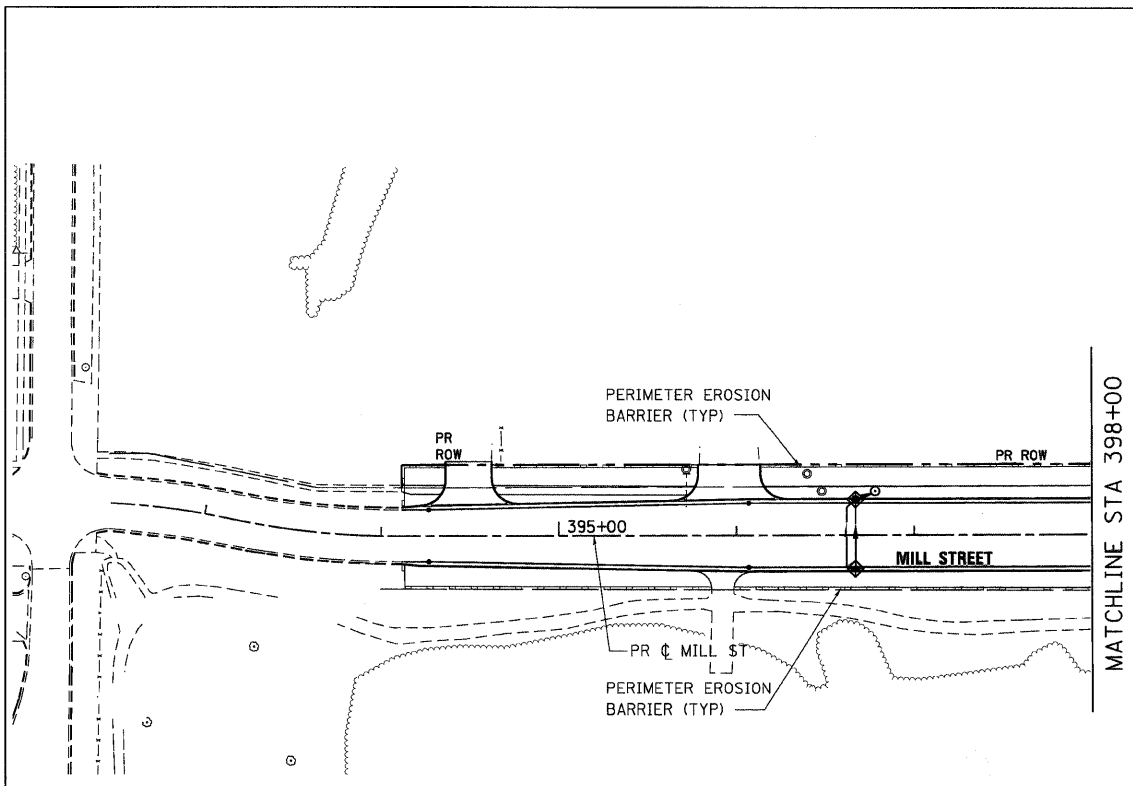
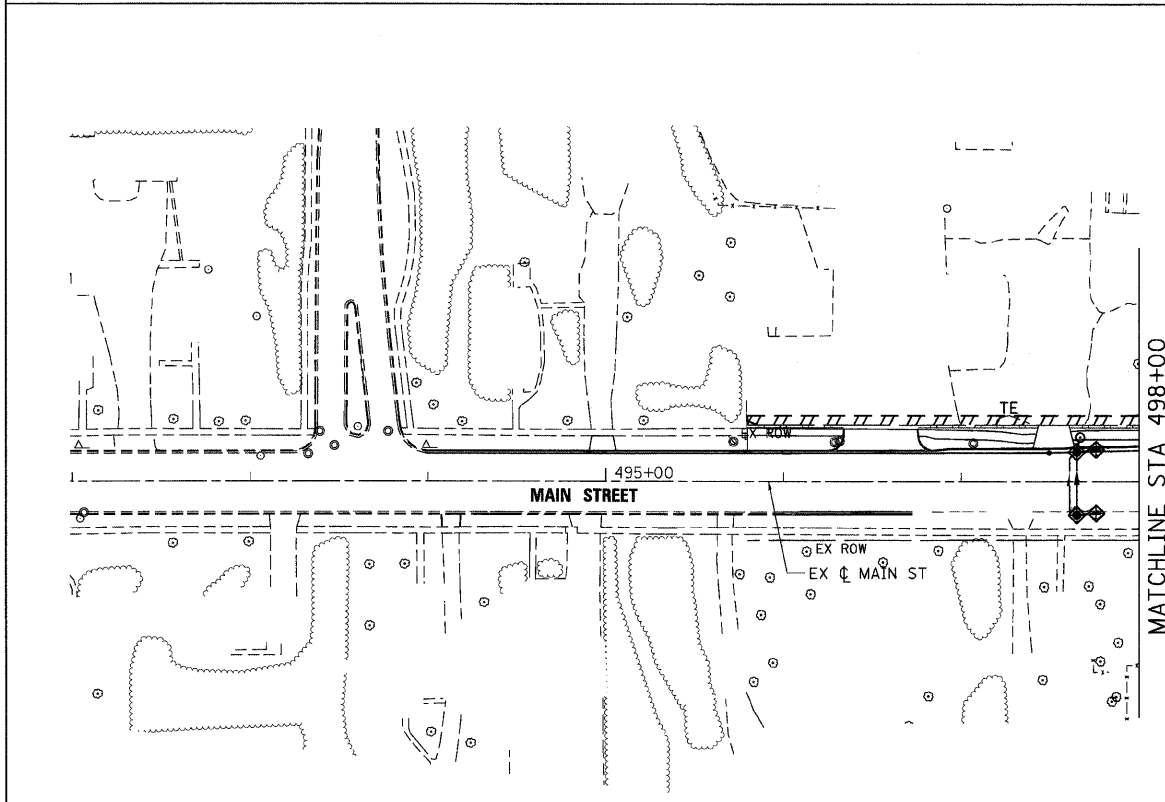
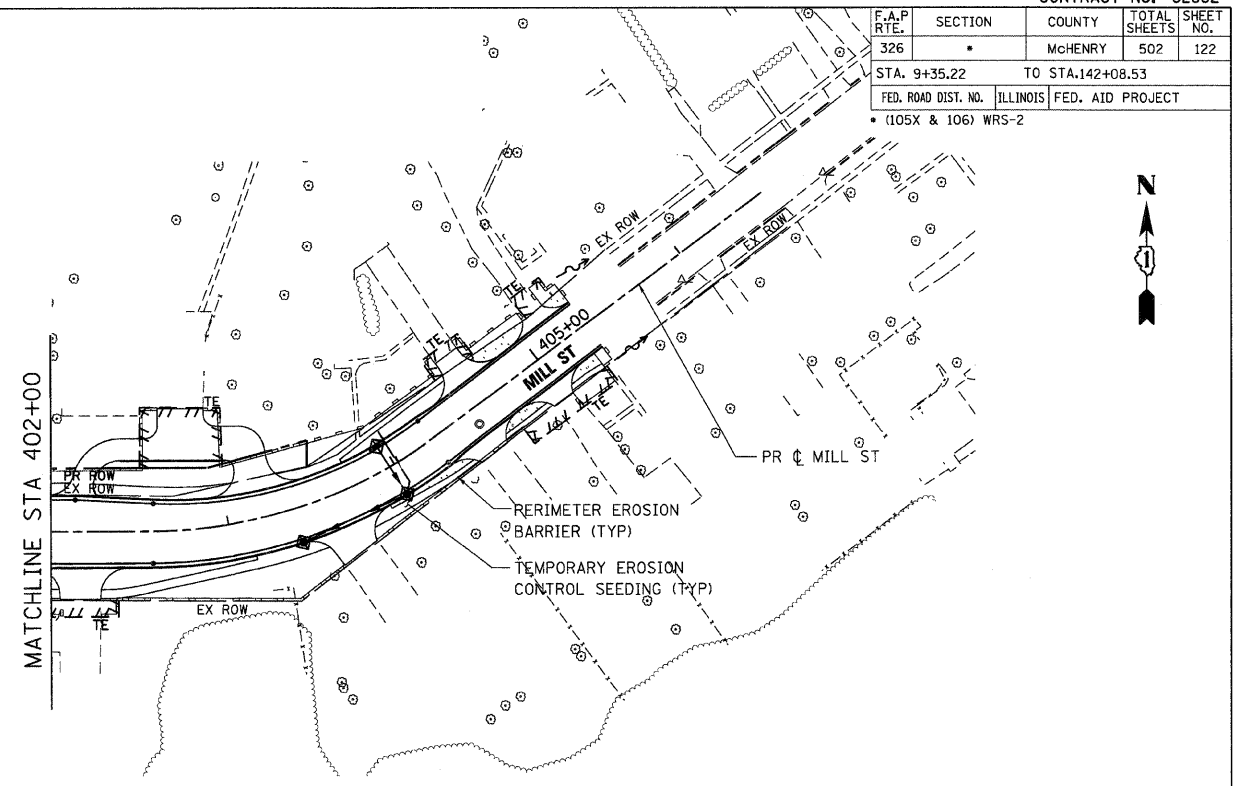


F.A.P. RTE.	SECTION	COUNTY	TOTAL SHEETS	SHEET NO.
326	*	McHENRY	502	122
STA. 9+35.22		TO STA.142+08.53		
FED. ROAD DIST. NO.		ILLINOIS	FED. AID PROJECT	
• (105X & 106) WRS-2				



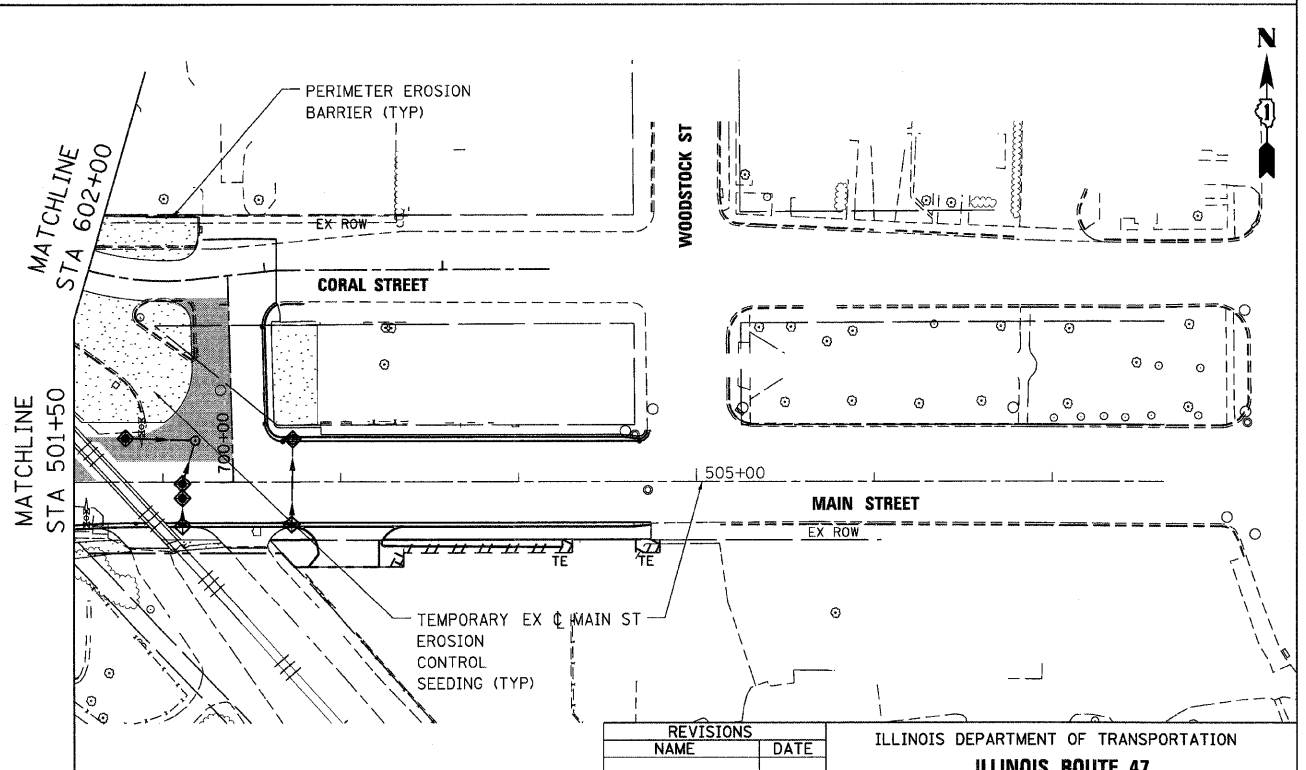
SEE EROSION CONTROL PLAN - STAGE 3  
SHEET 3 OF 7  
FOR CONTINUATION

**MILL STREET**



SEE EROSION CONTROL PLAN - STAGE 3  
SHEET 3 OF 7  
FOR CONTINUATION

**MAIN STREET**



REVISIONS	
NAME	DATE

ILLINOIS DEPARTMENT OF TRANSPORTATION  
**ILLINOIS ROUTE 47**  
**EROSION CONTROL PLAN - STAGE 2**  
**SHEET 4 OF 7**

**Stanley Consultants INC.**  
850 West Higgins Road, Suite 730, Chicago, Illinois 60631-2901  
www.stanleyconsultants.com  
Illinois State Registration No. 84-00633  
(773) 891-8824

SCALE: VERT. 1"=50'  
HORIZ. DATE: 8/5/2009  
DRAWN BY: E.D.  
CHECKED BY: A.A.C

PLOT DATE = Thursday, August 06, 2009  
FILE NAME = S:\11-CADD\07-11-07-1122-eroc-st2-ah184.dgn  
PLOT SCALE = 50%  
USER NAME = 3876