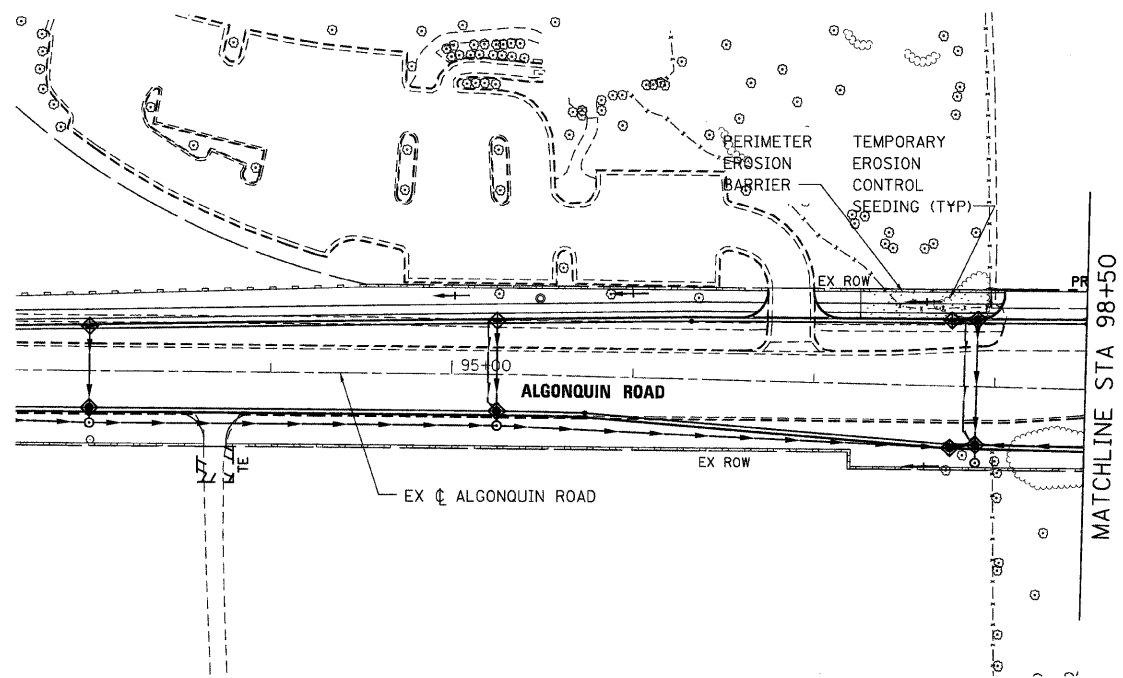
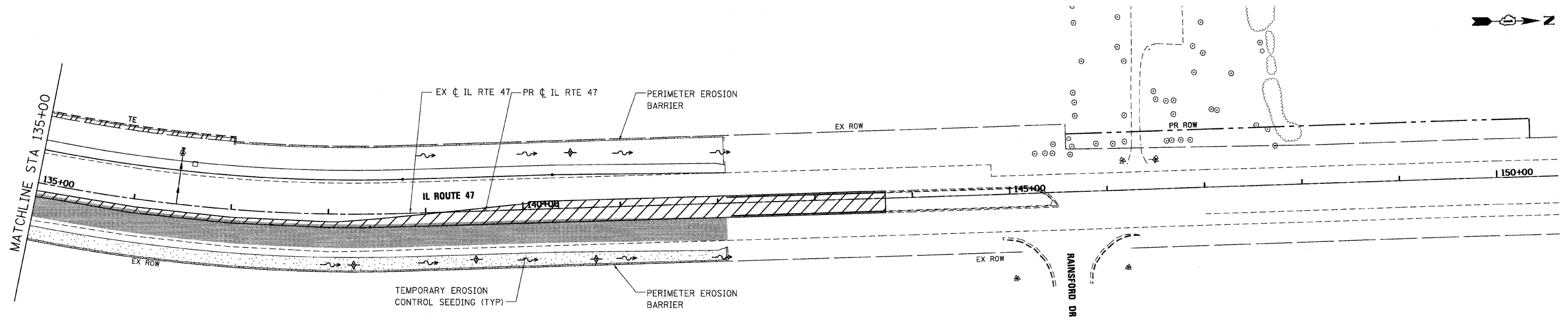
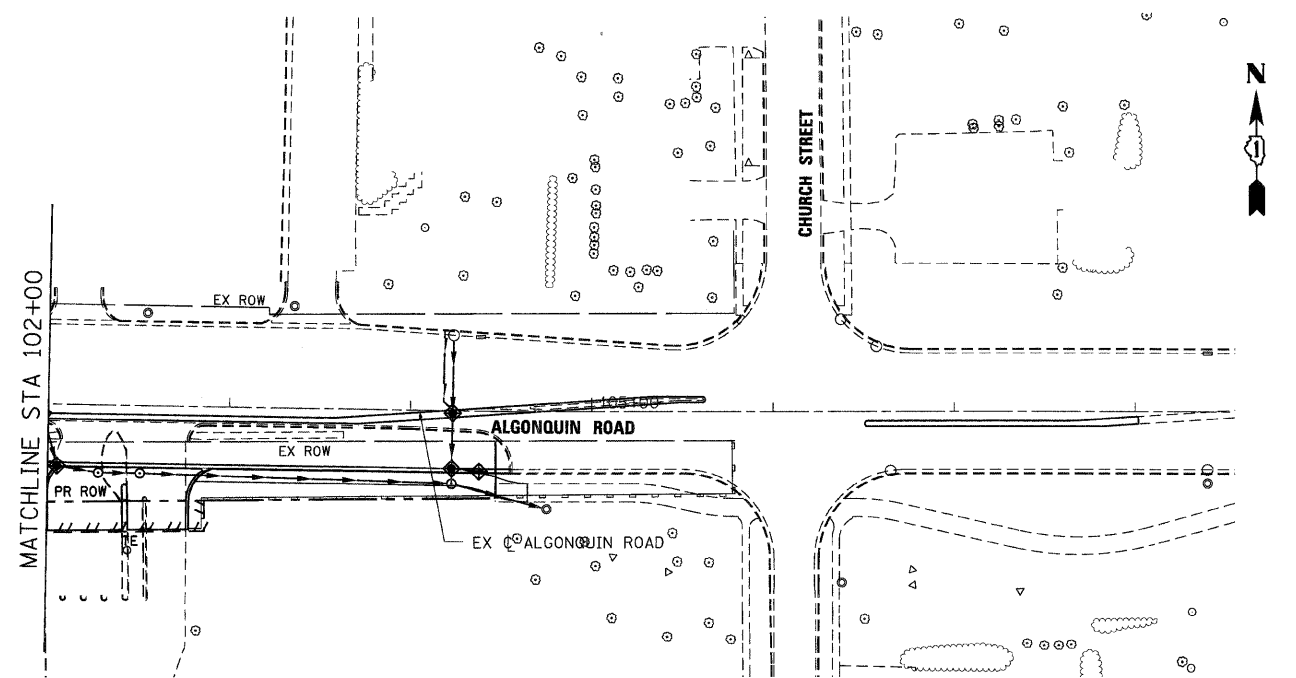


F.A.P. RTE.	SECTION	COUNTY	TOTAL SHEETS	SHEET NO.
326		McHENRY	502	125
STA. 9+35.22		TO STA. 142+08.53		
FED. ROAD DIST. NO.		ILLINOIS FED. AID PROJECT		
• (105X & 106) WRS-2				



**ALGONQUIN ROAD**



PLOT DATE = Friday, August 07, 2009  
 FILE NAME = S:\11-CADD\11-eh\125.sno.st2-ah187.dgn  
 PLOT SCALE = 5/8"=1'  
 USER NAME = 3890



REVISIONS	
NAME	DATE

ILLINOIS DEPARTMENT OF TRANSPORTATION  
**ILLINOIS ROUTE 47**  
**EROSION CONTROL PLAN - STAGE 2**  
**SHEET 7 OF 7**

SCALE: VERT. 1"=50'  
 HORIZ. DATE: 8/5/2009

DRAWN BY: E.D.  
 CHECKED BY: A.A.C.