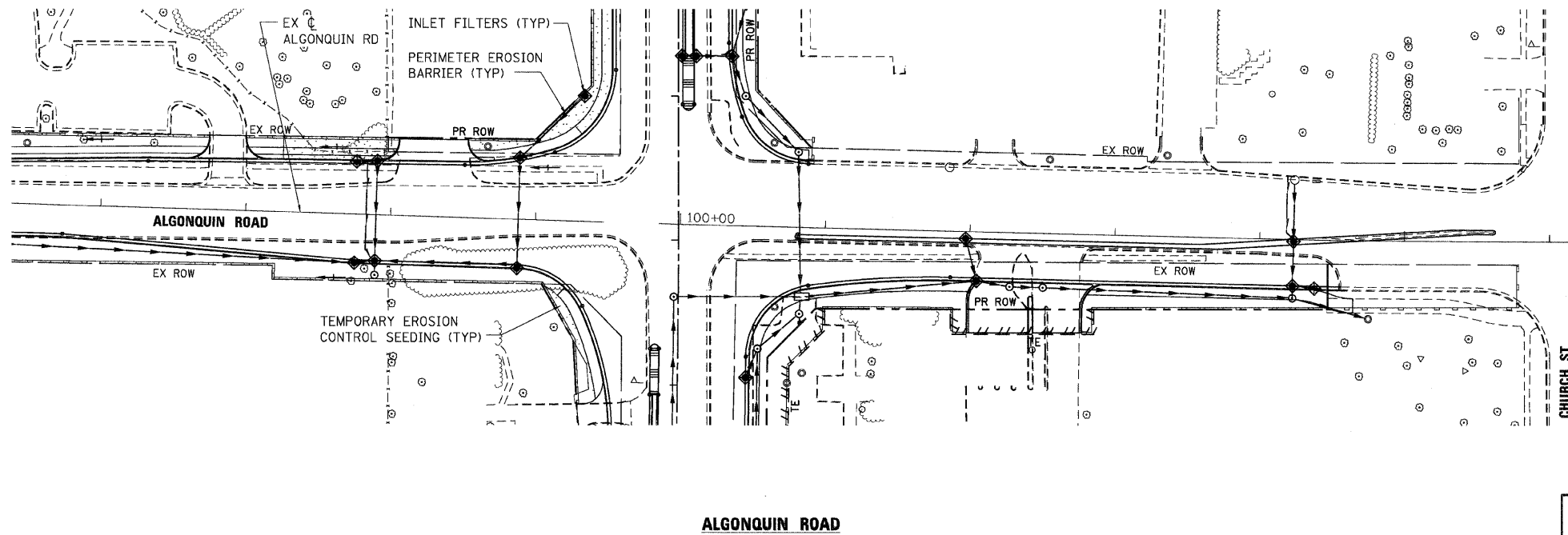
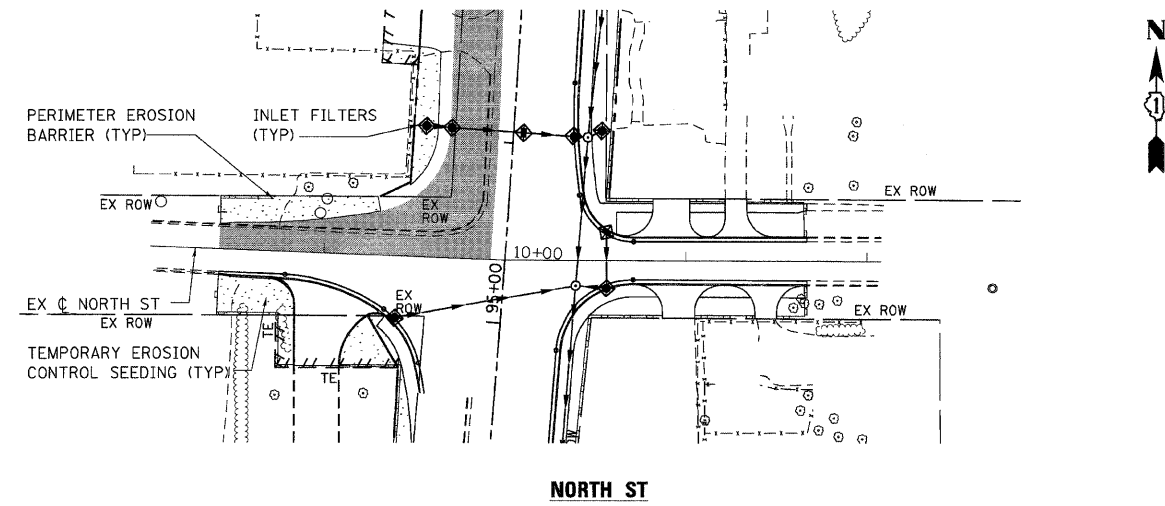
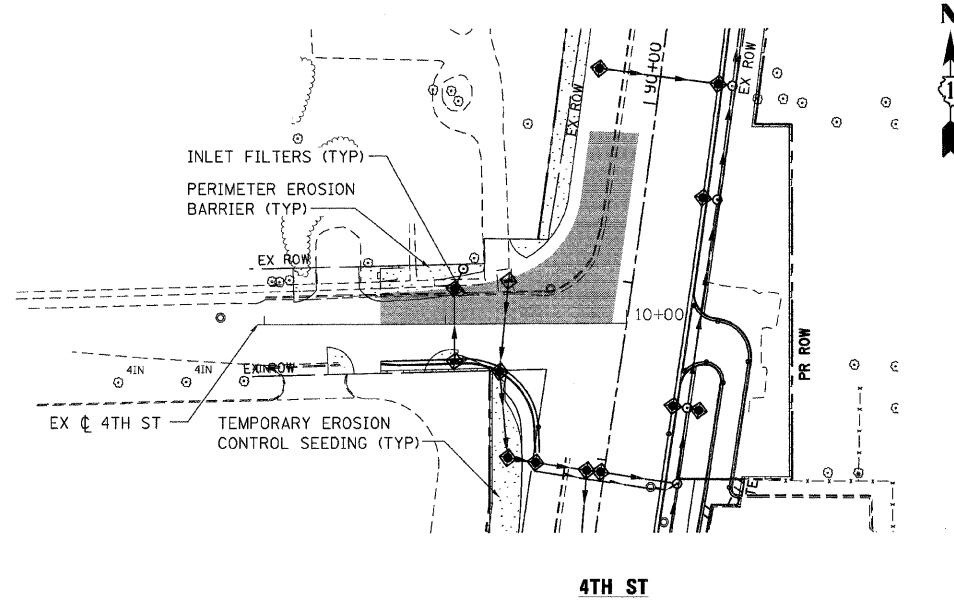
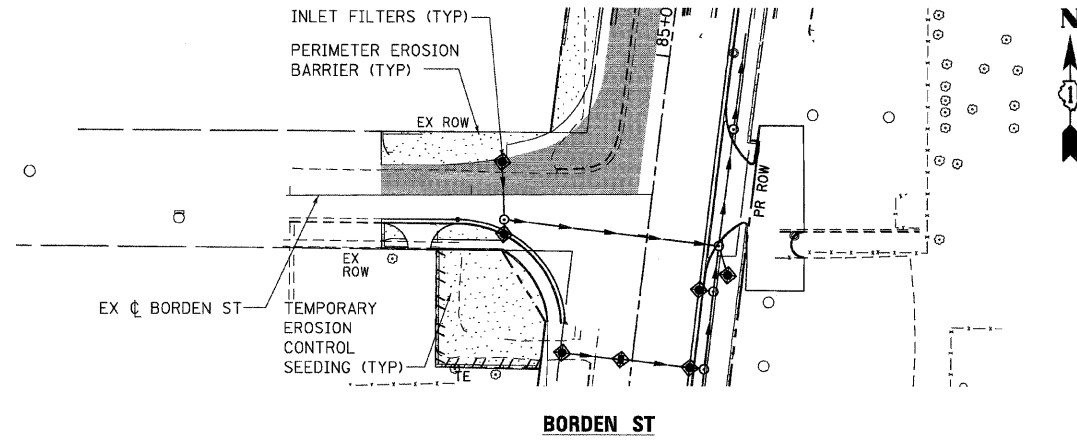


F.A.P. RTE.	SECTION	COUNTY	TOTAL SHEETS	SHEET NO.
326		McHENRY	502	128
STA. 9+35.22		TO STA. 142+08.53		
FED. ROAD DIST. NO.		ILLINOIS	FED. AID PROJECT	
• (105X & 106) WRS-2				



REVISIONS	
NAME	DATE

ILLINOIS DEPARTMENT OF TRANSPORTATION  
**BORDEN ST, 4TH ST, NORTH ST & ALGONQUIN RD**  
**EROSION CONTROL PLAN - STAGE 2B**  
**SHEET 3 OF 4**

SCALE: VERT. 1"=50'  
HORIZ.  
DATE: 8/5/2009  
DRAWN BY: E.D.  
CHECKED BY: A.A.C.

PLOT DATE = Wednesday, August 05, 2009  
FILE NAME = S:\11-CADD\11-11-09\1128\_ero.s2b.dwg  
PLOT SCALE = 5/8"=1'  
USER NAME = 3838