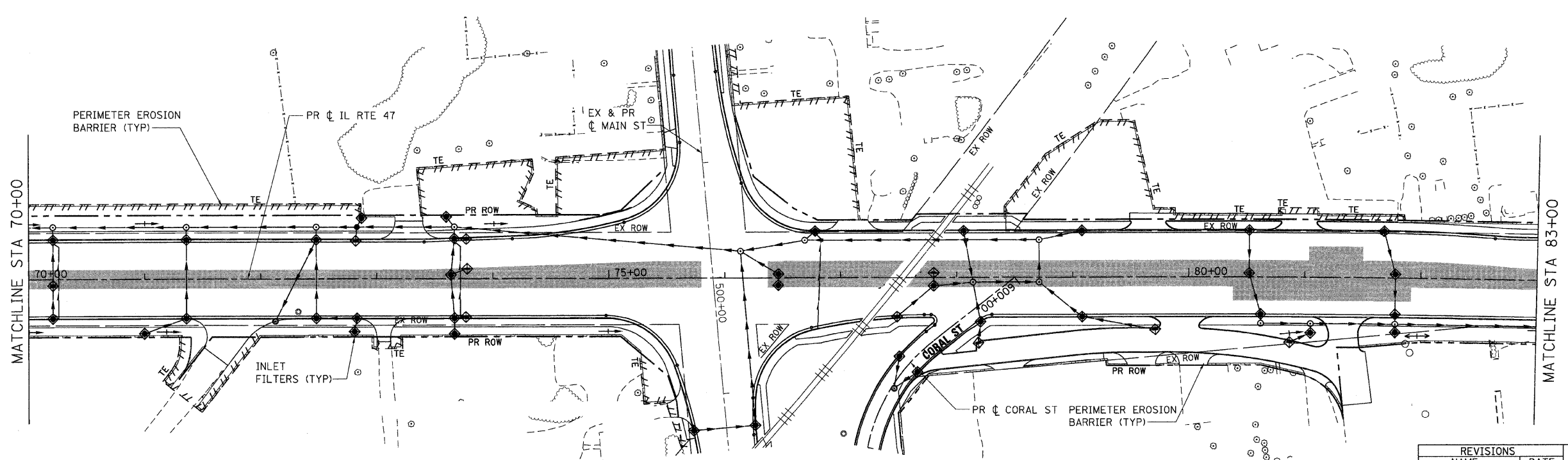
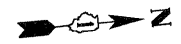
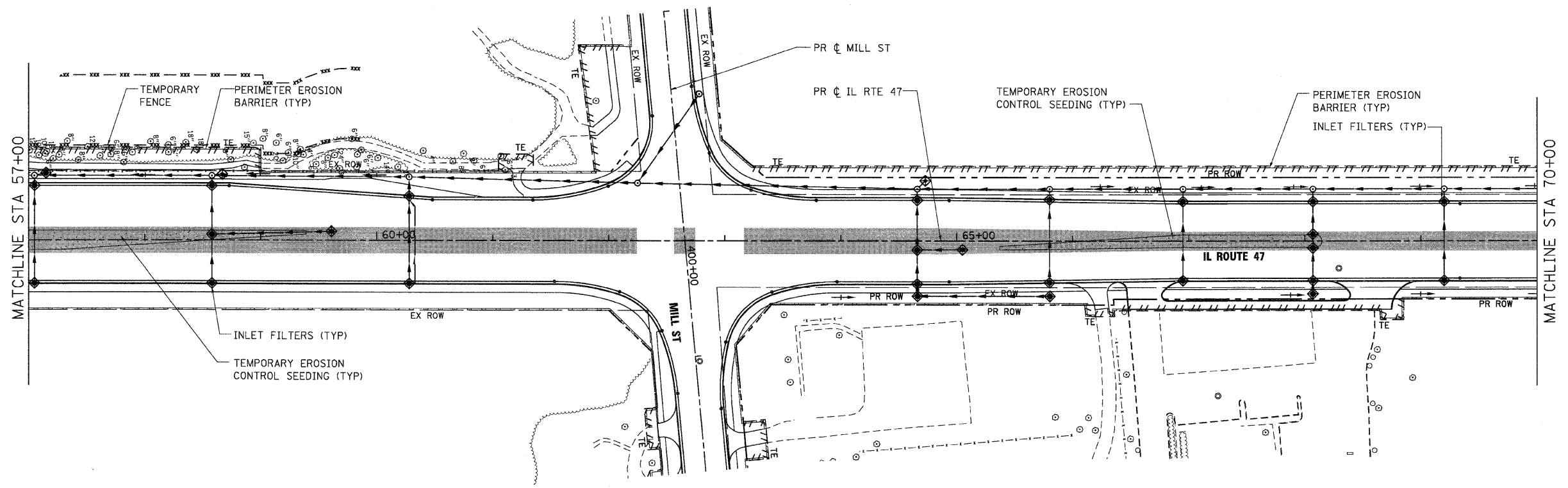


F.A.P. RTE.	SECTION	COUNTY	TOTAL SHEETS	SHEET NO.
326		McHENRY	502	133
STA. 9+35.22		TO STA. 142+08.53		
FED. ROAD DIST. NO.	ILLINOIS	FED. AID PROJECT		
• (105X & 106) WRS-2				



PLOT DATE = Wednesday, August 05, 2009  
 FILE NAME = S:\11-C000\11-mt\133\_mro.st3\_mh03.dgn  
 PLOT SCALE = 50:1  
 USER NAME = 3836

REVISIONS	
NAME	DATE

**Stanley Consultants INC.**  
 850 West Higgins Road, Suite 730, Chicago, Illinois 60631-2801  
 www.stanleygroup.com  
 Illinois Firm Registration No. 04-00633  
 (773) 693-3524

ILLINOIS DEPARTMENT OF TRANSPORTATION  
**ILLINOIS ROUTE 47**  
**EROSION CONTROL PLAN - STAGE 3**  
**SHEET 3 OF 6**

VERT. SCALE: 1"=50'  
 HORIZ. SCALE: 1"=50'  
 DATE: 8/5/2009  
 DRAWN BY: E.D.  
 CHECKED BY: A.A.C.