
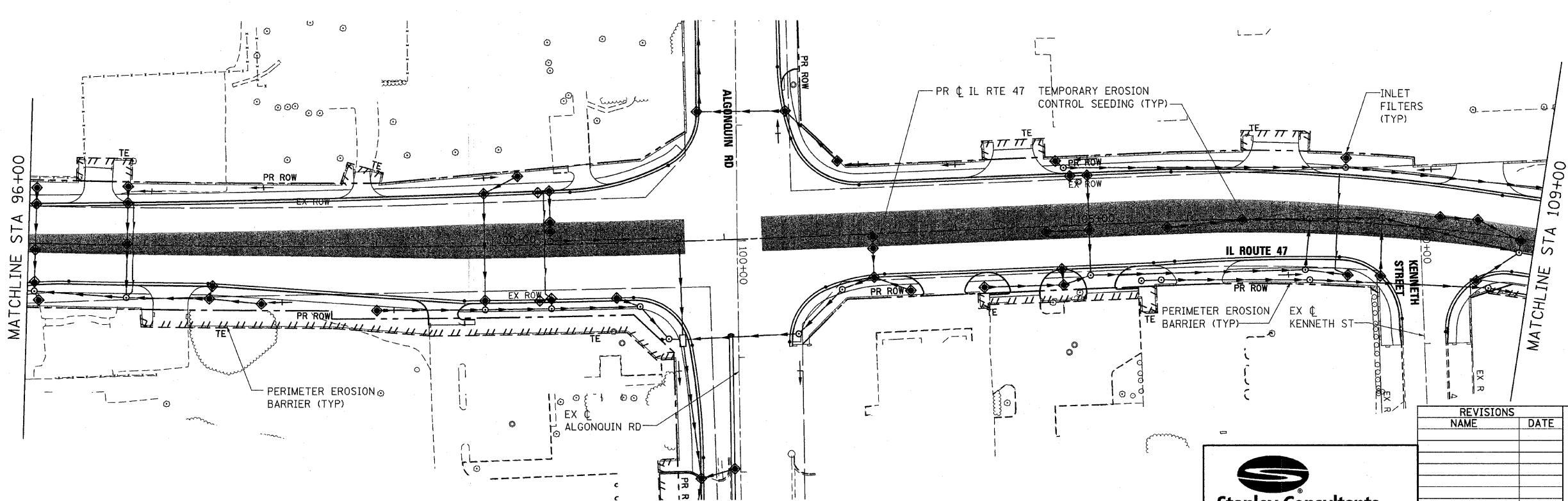
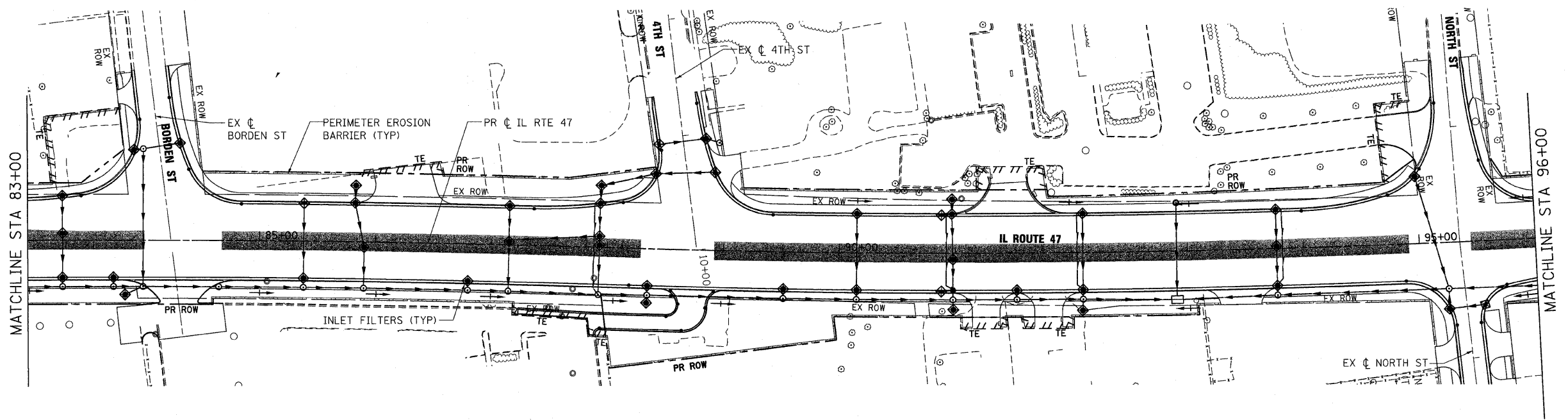


F.A.P. RTE.	SECTION	COUNTY	TOTAL SHEETS	SHEET NO.
326		McHENRY	502	134
STA. 9+35.22		TO STA. 142+08.53		
FED. ROAD DIST. NO.		ILLINOIS FED. AID PROJECT		
• (105X & 106) WRS-2				



PLOT DATE = Wednesday, October 14, 2009
 FILE NAME = S:\11-CADD\01-ans\134_ero_a13_ah14.dgn
 PLOT SCALE = 50%
 USER NAME = 3696

Stanley Consultants INC.
 850 West Higgins Road, Suite 130, Chicago, Illinois 60631-2801
 www.stanleygroup.com
 Illinois Firm Registration No. 04-00533
 (773) 651-9634

REVISIONS	
NAME	DATE

ILLINOIS DEPARTMENT OF TRANSPORTATION
ILLINOIS ROUTE 47
EROSION CONTROL PLAN - STAGE 3
SHEET 4 OF 6

SCALE: VERT. 1"=50'
 HORIZ. 1"=50'
 DATE: 10/13/2009
 DRAWN BY: E.D.
 CHECKED BY: A.A.C.

10/27/2009