
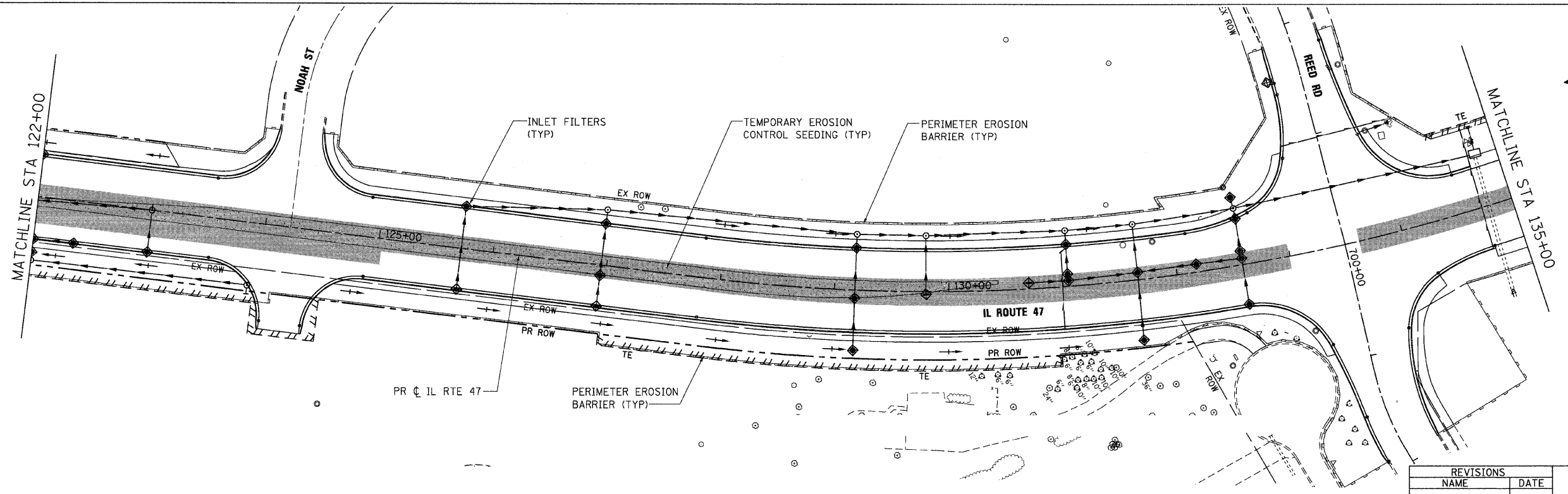

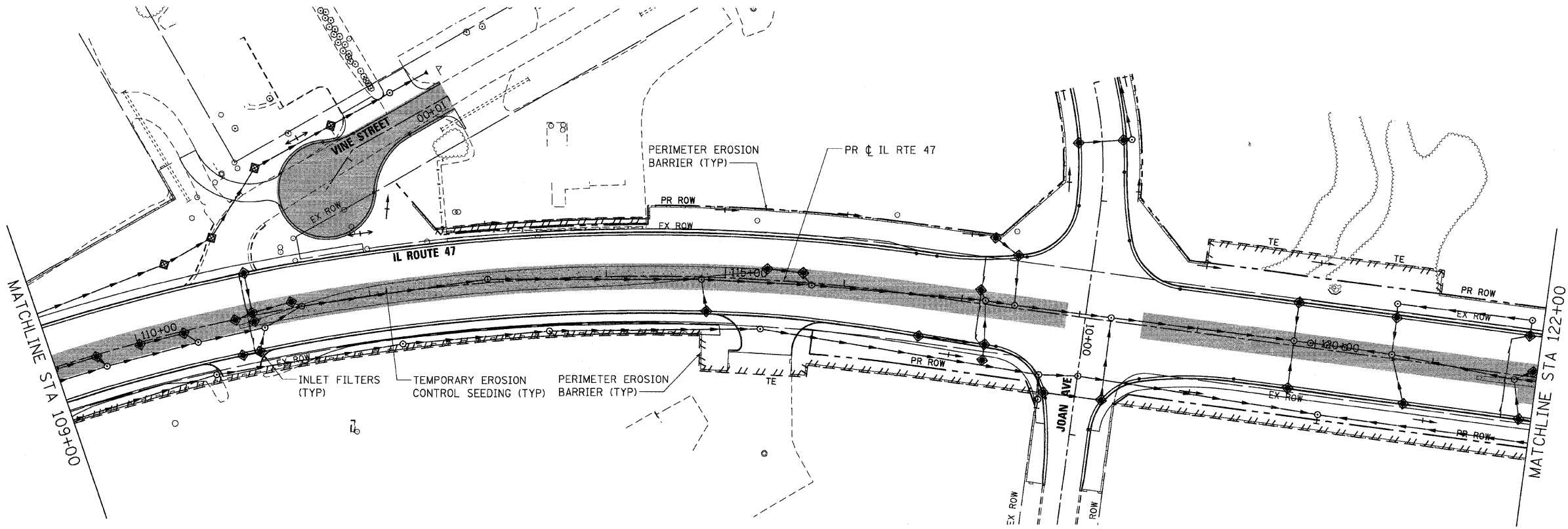


F.A.P. RTE.	SECTION	COUNTY	TOTAL SHEETS	SHEET NO.
326	*	MCHENRY	502	135
STA. 9+35.22		TO STA.142+08.53		
FED. ROAD DIST. NO.		ILLINOIS	FED. AID PROJECT	
* (105X & 106) WRS-2				



PLOT DATE = Wednesday, August 05, 2009
 FILE NAME = S:\11-CADD\07-11\1135_ero_03_11.dwg
 PLOT SCALE = 5/8"=1'
 USER NAME = 3626

REVISIONS	
NAME	DATE

ILLINOIS DEPARTMENT OF TRANSPORTATION
ILLINOIS ROUTE 47
EROSION CONTROL PLAN - STAGE 3
SHEET 5 OF 6

SCALE: VERT. 1"=50'
 HORIZ. 1"=50'
 DATE: 8/5/2009
 DRAWN BY: E.D.
 CHECKED BY: A.A.C.