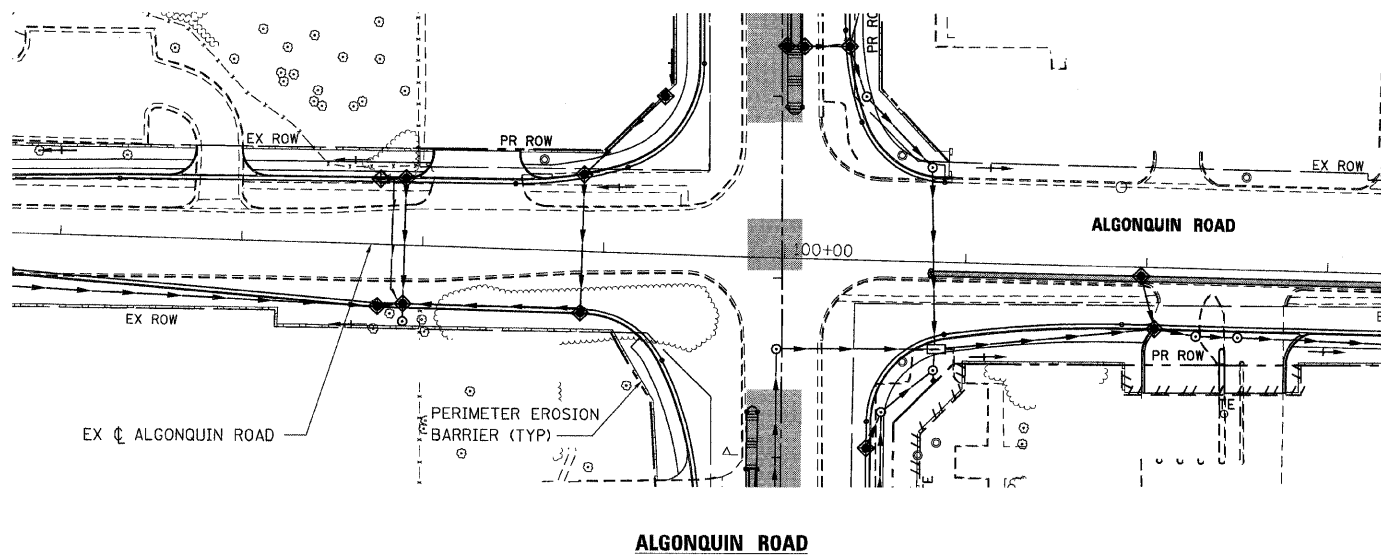
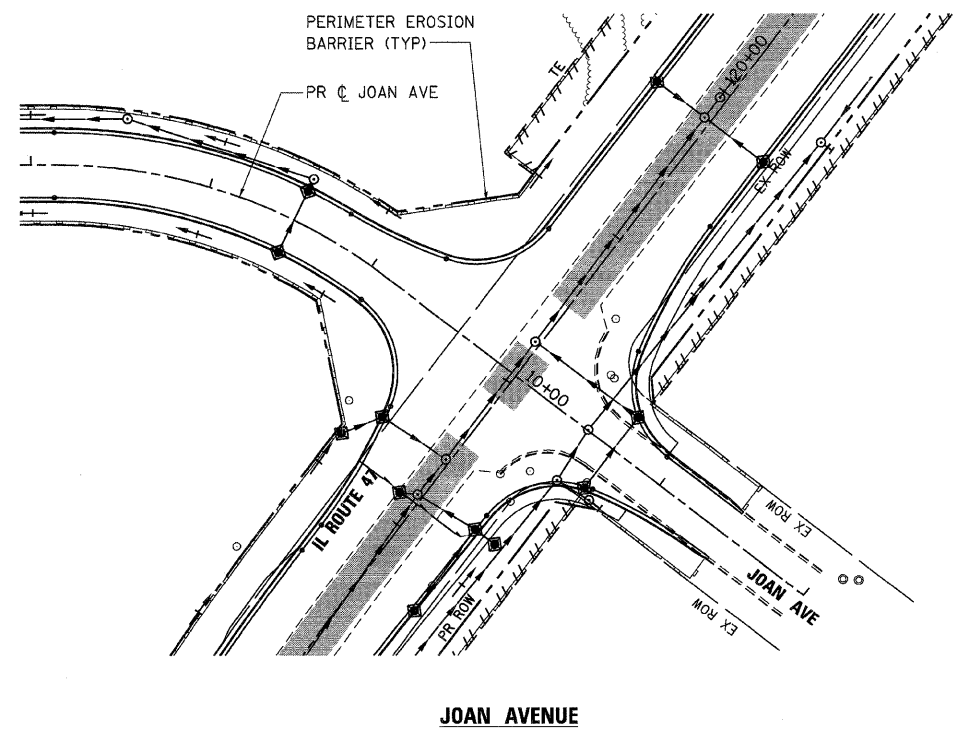
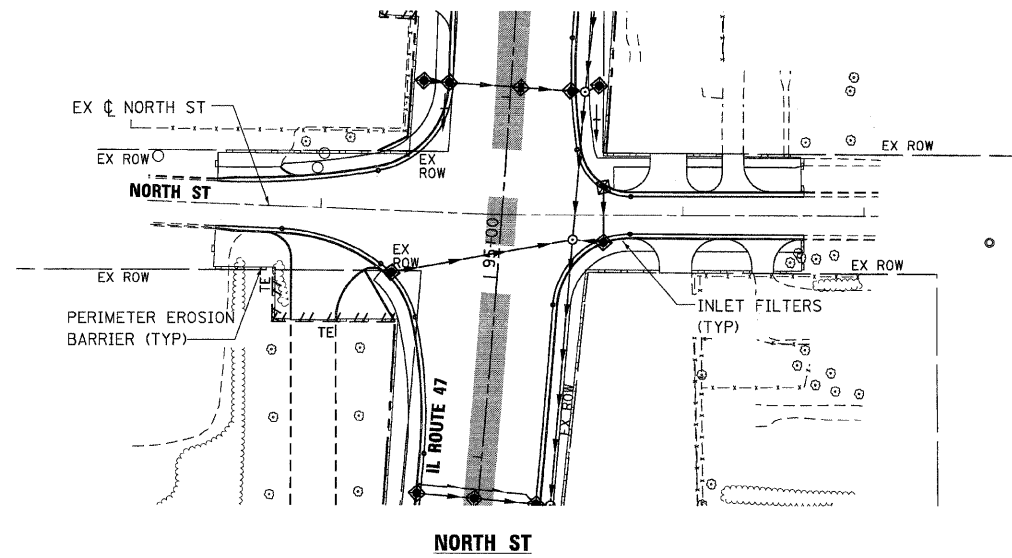
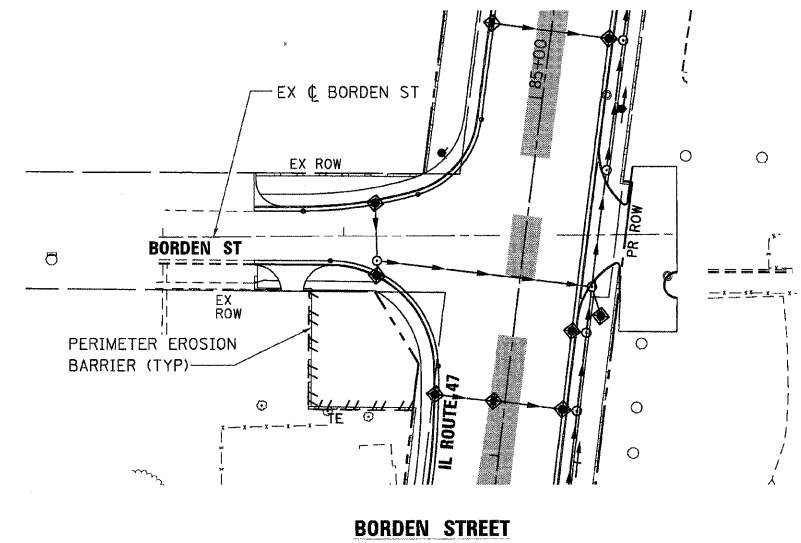
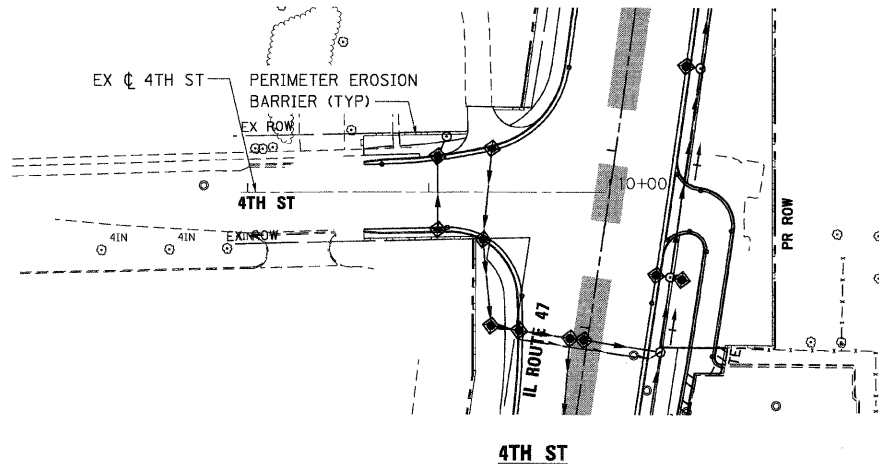


F.A.P. RTE.	SECTION	COUNTY	TOTAL SHEETS	SHEET NO.
326		McHENRY	502	143
STA. 9+35.22		TO STA. 142+08.53		
FED. ROAD DIST. NO.		ILLINOIS	FED. AID PROJECT	
• (105X & 106) WRS-2				



PLOT DATE = Wednesday, August 06, 2009
 FILE NAME = S:\11-CADD\01-mt\143-ar-o-st3a-03.dgn
 PLOT SCALE = 1/8"=1'-0"
 USER NAME = 3830



REVISIONS	
NAME	DATE

ILLINOIS DEPARTMENT OF TRANSPORTATION
ILLINOIS ROUTE 47
EROSION CONTROL PLAN - STAGE 3C
SHEET 3 OF 4

SCALE: VERT. 1"=50'
 HORIZ.
 DATE: 8/5/2009

DRAWN BY: E.D.
 CHECKED BY: A.A.C.