


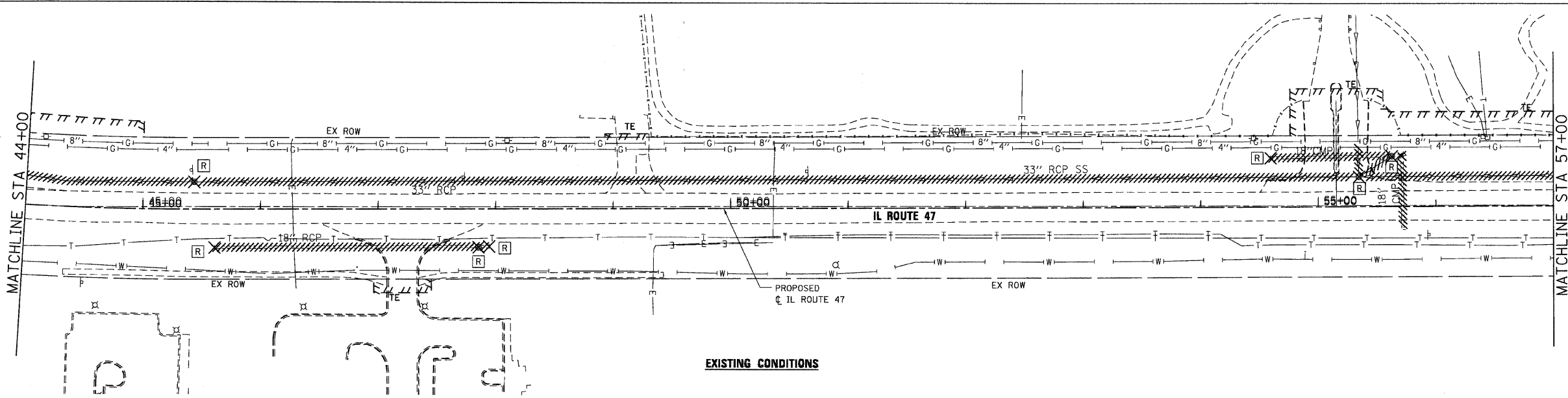
F.A.P. RTE.	SECTION	COUNTY	TOTAL SHEETS	SHEET NO.
326	*	McHENRY	502	149
STA. 9+35.22		TO STA. 142+08.53		
FED. ROAD DIST. NO.		ILLINOIS FED. AID PROJECT		
* (105X & 106) WRS-2				



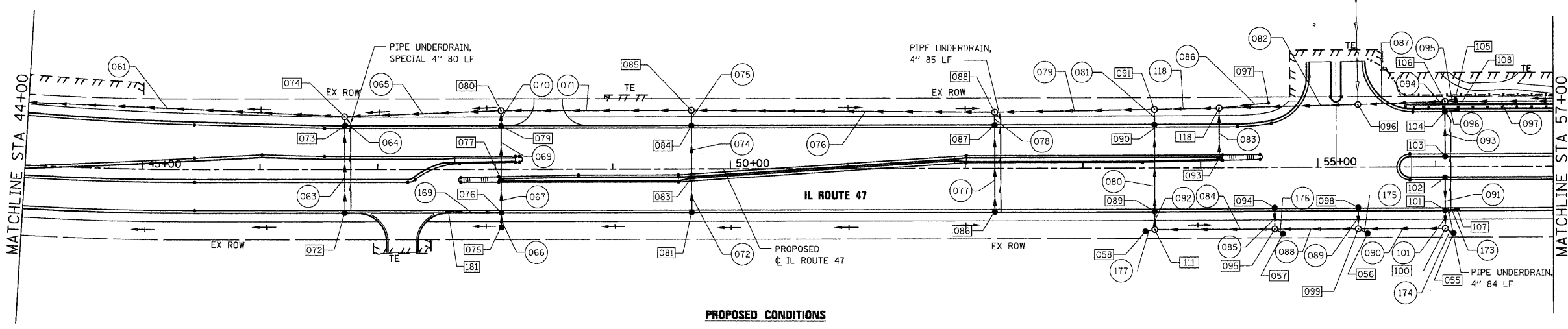
PLAN	DATE	BY
SURVEYED		
PLANNED		
CHECKED		
NOTED		
BY		
NO.		

PROFILE	DATE	BY
SURVEYED		
PLANNED		
CHECKED		
NOTED		
BY		
NO.		

PLOT DATE = Friday, August 07, 2009
 FILE NAME = S:\11-CADD\01-INT\149.dwg
 PLOT SCALE = 1/8" = 1'-0"
 USER NAME = J3690



EXISTING CONDITIONS



PROPOSED CONDITIONS

