



F.A.P. RTE.	SECTION	COUNTY	TOTAL SHEETS	SHEET NO.
326		McHENRY	502	156
STA. 9+35.22		TO STA. 142+08.53		
FED. ROAD DIST. NO.		ILLINOIS FED. AID PROJECT		
• (105X & 106) WRS-2				



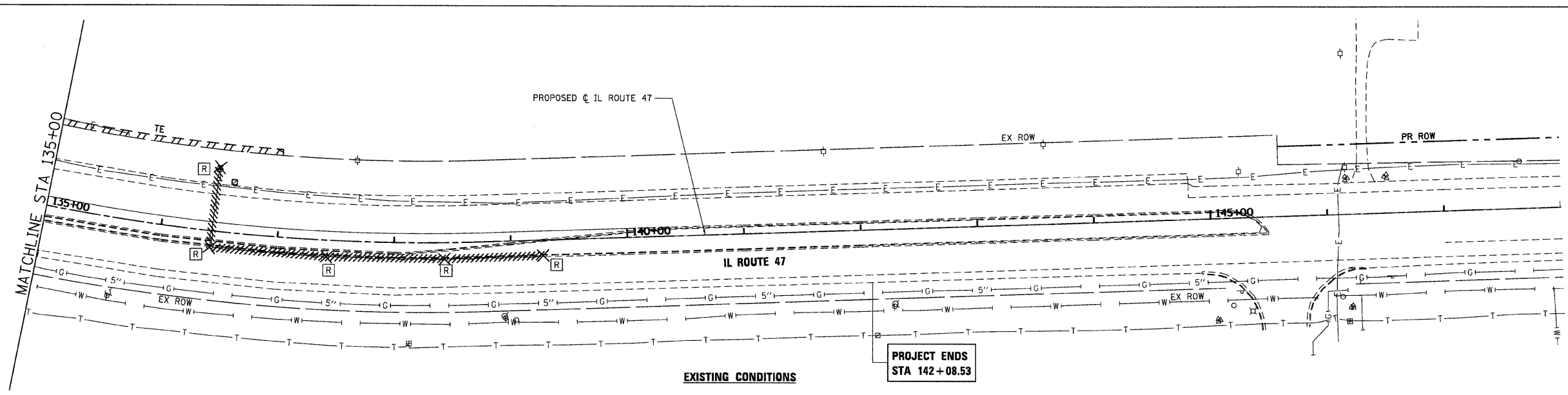
PLAN

DATE	BY
SURVEYED	
DRAWINGS CHECKED	
NOTE BOOK NO.	
STRUCTURE NOTATION: CPFD	

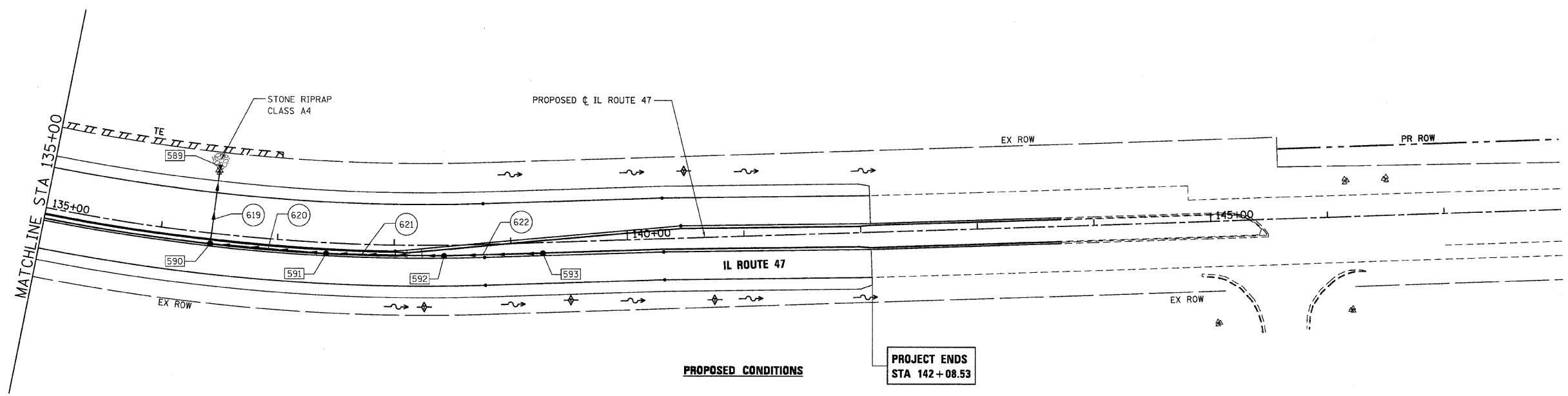
PROFILE

DATE	BY
SURVEYED	
DRAWINGS CHECKED	
NOTE BOOK NO.	
STRUCTURE NOTATION: CPFD	

PLOT DATE = Friday, August 07, 2009
 FILE NAME = S:\11-CADD\81-ent\156.dwg
 PLOT SCALE = 45.99991
 USER NAME = 3698



PROJECT ENDS
STA 142+08.53



PROJECT ENDS
STA 142+08.53

