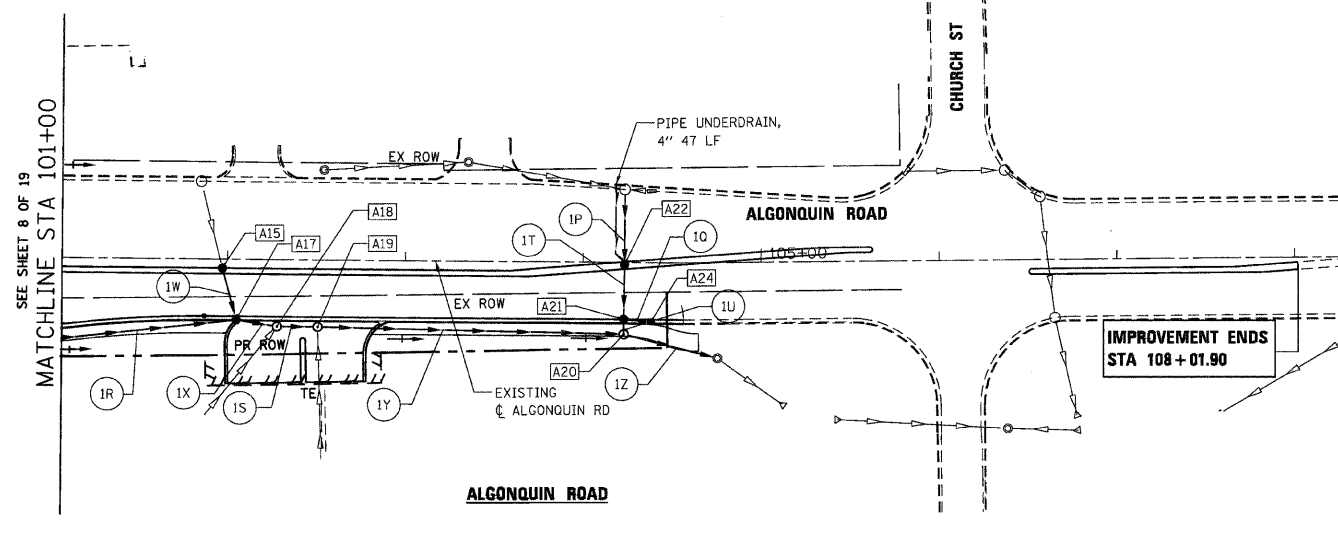
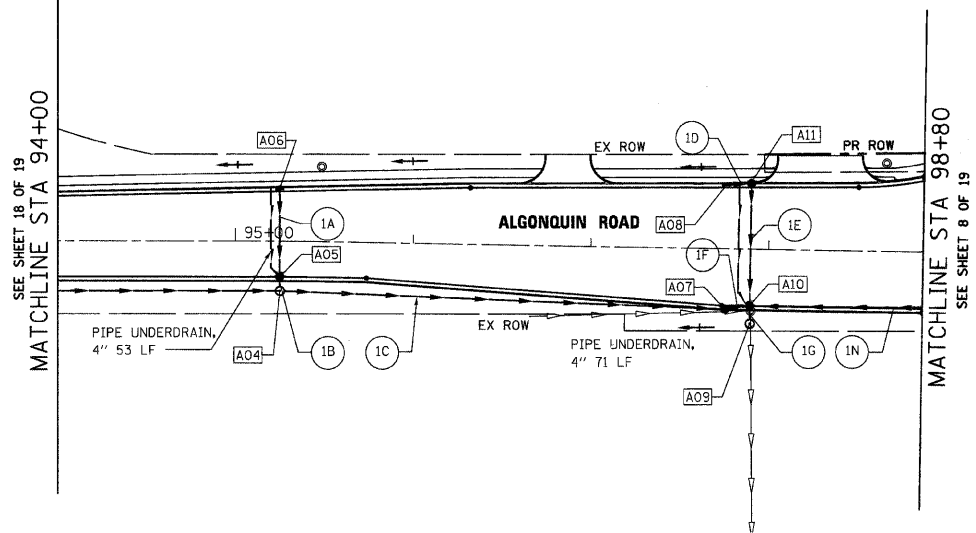
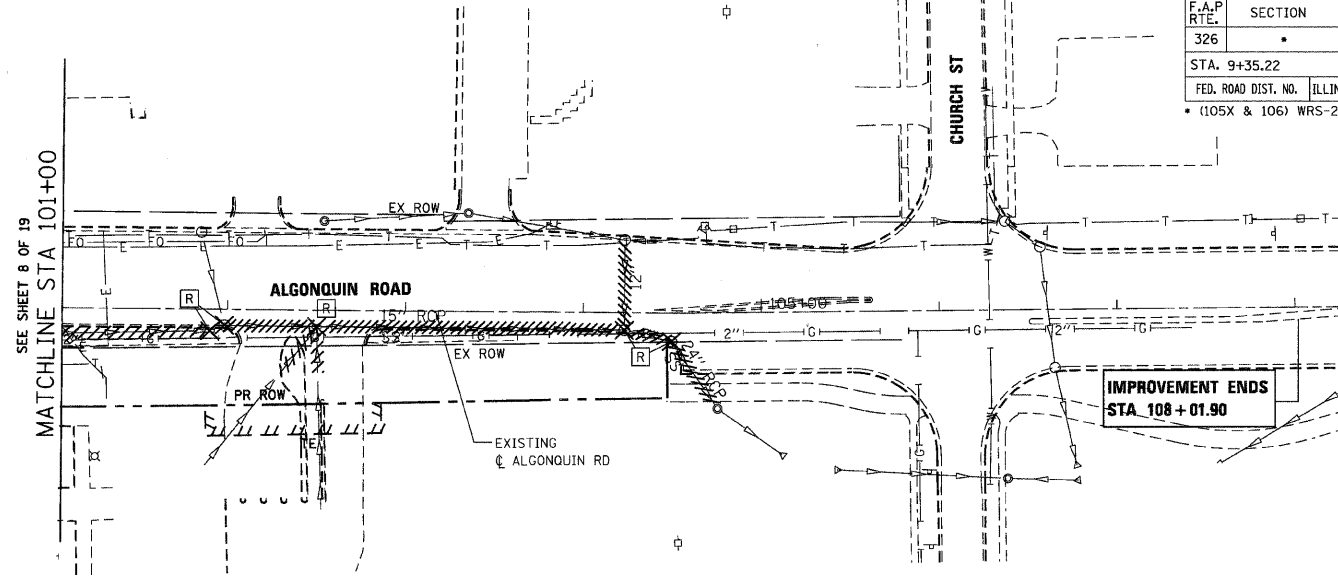
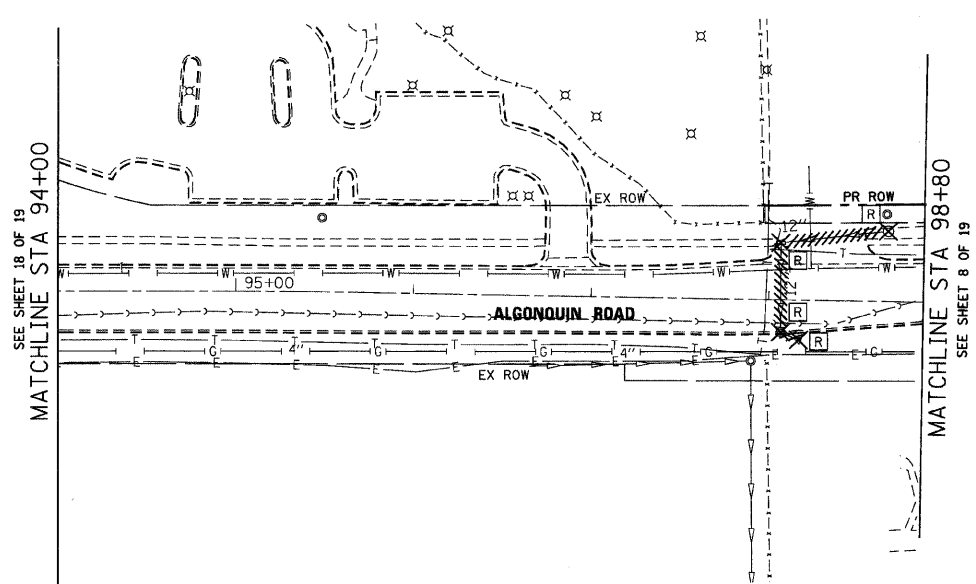


F.A.P. RTE.	SECTION	COUNTY	TOTAL SHEETS	SHEET NO.
326	*	McHENRY	502	162
STA. 9+35.22		TO STA.142+08.53		
FED. ROAD DIST. NO.		ILLINOIS FED. AID PROJECT		
* (105X & 106) WRS-2				

PLAN	DATE
BY	
SURVEYED	
ALIGNED	
CHECKED	
PT. OF WAY CHECKED	
NO. OF	
NOTE BOOK	
NO.	

PROFILE	DATE
BY	
SURVEYED	
ALIGNED	
CHECKED	
BLM. NOTED	
STRUCTURE NOTATIONS CHECKED	

PLOT DATE = Friday, August 07, 2009  
 FILE NAME = S:\11-CADD\01-mt\162.dwg  
 PLOT SCALE = 4/8"=1'-0"  
 USER NAME = 3698



Station	Proposed PGL	Existing PGL	Notes
94+00	893.38	894.37	
95+00	893.26	893.87	120.5 LF 12" RCCP TY 2 @ 0.58%
96+00	892.76	893.18	246.5 LF 18" RCCP TY 1 @ 0.34%
97+00	892.83	892.83	
98+00	892.95	892.67	10.2 LF 18" RCCP TY 2 @ 0.27%
99+00	893.02	893.14	94.3 LF 18" RCCP TY 1 @ 0.40%
100+00	893.37	893.60	
101+00	893.12	893.12	117.3 LF 18" TY 2 EORS @ 0.55%
102+00	892.62	892.62	19.1 LF 24" TY 2 EORS @ 0.20%
103+00	891.62	891.62	19.0 LF 24" TY 2 EORS @ 0.20%
104+00	890.86	890.86	48.4 LF 30" TY 2 EORS @ 0.60%
105+00	890.71	890.71	
106+00	891.07	891.07	
107+00	892.27	892.27	
108+00	892.90	892.90	
893.65			