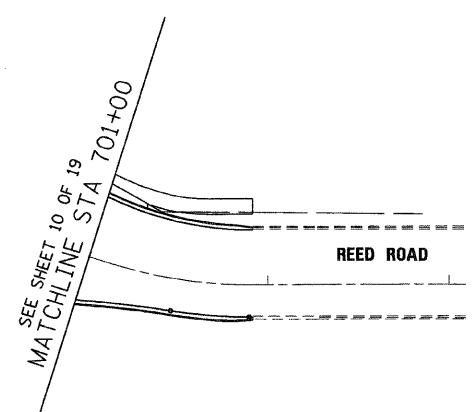
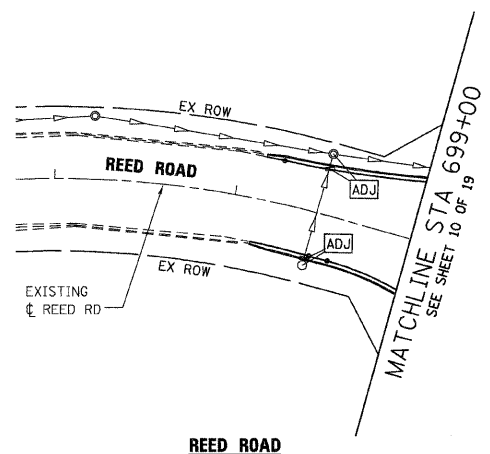
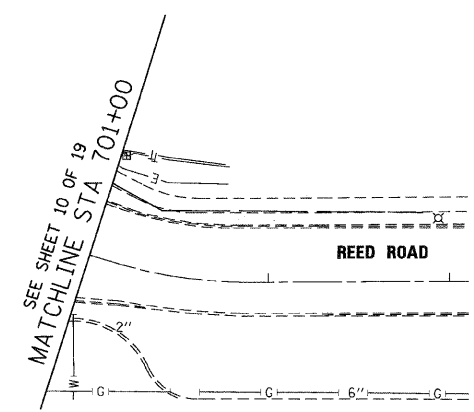
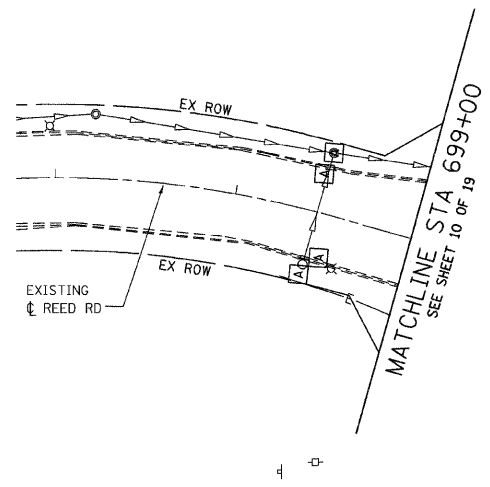
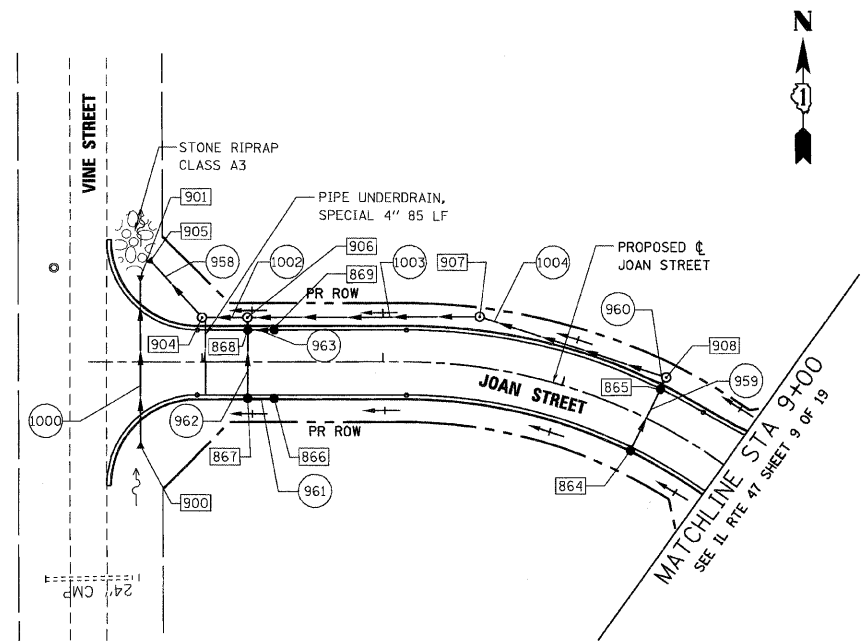


F.A.P. RTE.	SECTION	COUNTY	TOTAL SHEETS	SHEET NO.
326		McHENRY	502	164
STA. 9+35.22		TO STA. 142+08.53		
FED. ROAD DIST. NO.		ILLINOIS	FED. AID PROJECT	
• (105X & 106) WRS-2				



JOAN STREET

REED ROAD

REED ROAD

PLAN	DATE
BY	
REVIEWED	
NOTED	
CHECKED	
DATE	

PROFILE	DATE
BY	
REVIEWED	
NOTED	
CHECKED	
DATE	

PLOT DATE = Wednesday, August 05, 2009
 FILE NAME = S:\105X106\105X106.dwg
 PLOT SCALE = 49.53999%
 USER NAME = 3838

