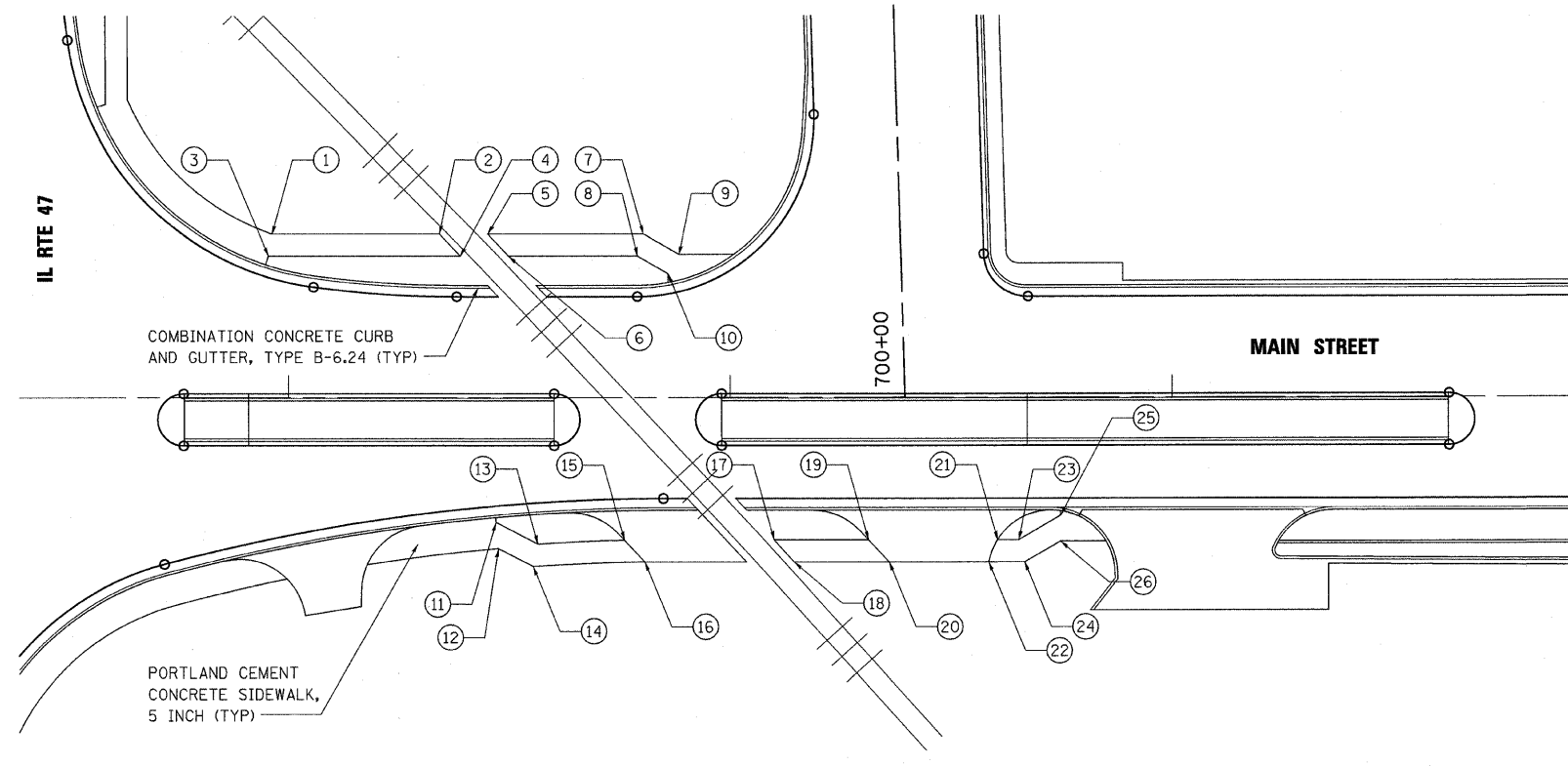
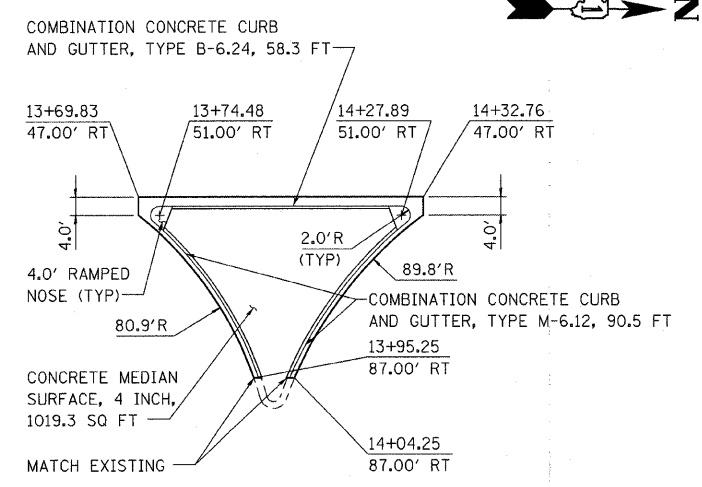


F.A.P. RTE.	SECTION	COUNTY	TOTAL SHEETS	SHEET NO.
326	*	McHENRY	502	246
STA. 9+35.22		TO STA. 142+08.53		
FED. ROAD DIST. NO.		ILLINOIS	FED. AID PROJECT	
* (105X & 106) WRS-2				

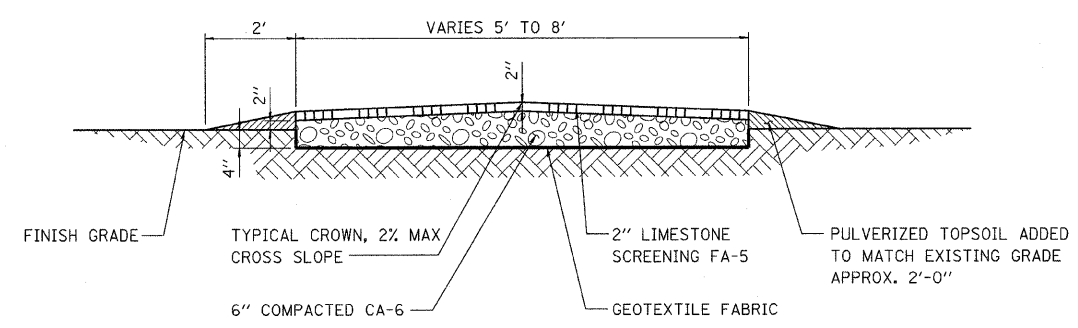


POINT	STATION	OFFSET
1	500+96.32	37.08' LT
2	501+34.22	37.08' LT
3	500+95.49	32.08' LT
4	501+38.91	32.08' LT
5	501+45.18	37.08' LT
6	501+49.87	32.08' LT
7	501+80.38	37.08' LT
8	501+79.04	32.08' LT
9	501+88.50	32.42' LT
10	501+85.97	28.10' LT
11	501+47.00	28.15' RT
12	501+47.51	34.04' RT
13	501+56.45	33.02' RT
14	501+55.40	38.10' RT
15	501+76.08	32.17' RT
16	501+80.70	37.10' RT
17	502+09.97	32.12' RT
18	502+14.49	37.12' RT
19	502+31.31	32.12' RT
20	502+35.99	37.12' RT
21	502+60.49	32.12' RT
22	502+58.51	37.12' RT
23	502+65.30	32.12' RT
24	502+66.64	37.12' RT
25	502+74.78	26.64' RT
26	502+74.78	32.42' RT

**SIDEWALK DETAIL**



**ISLAND DETAIL STA 14+01.29**



**AGGREGATE BICYCLE PATH DETAIL**

REVISIONS	
NAME	DATE

ILLINOIS DEPARTMENT OF TRANSPORTATION  
**ILLINOIS ROUTE 47**  
**MISCELLANEOUS ROADWAY DETAILS**  
**SHEET 3 OF 3**



SCALE: VERT. NO SCALE  
 HORIZ. NO SCALE  
 DATE: 10/27/2009  
 DRAWN BY: E.D.  
 CHECKED BY: A.A.C.

PLOT DATE = Tuesday, October 27, 2009  
 FILE NAME = S:\11-CADD\81-aha\246-rdw.dwg  
 PLOT SCALE = 100%  
 USER NAME = 3676