

F.A.P. RTE.	SECTION	COUNTY	TOTAL SHEETS	SHEET NO.
326	•	McHENRY	502	250
STA. 9+35.22		TO STA.142+08.53		
FED. ROAD DIST. NO.		ILLINOIS FED. AID PROJECT		
• (105X & 106) WRS-2				


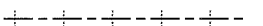








NOTES:

1. ALL JOINTS EXCEPT SEPARATION JOINT WITH SLEEPER SLAB SHALL BE INCLUDED IN THE COST OF PORTLAND CEMENT CONCRETE PAVEMENT, 10" (JOINTED).
2. SEPARATION JOINT FILLER SHALL CONSIST OF A SHEET OF 1/2" BITUMINOUS PREFORMED FIBER JOINT FILLER CONFORMING TO ARTICLE 1051.03 OF THE STANDARD SPECIFICATIONS.
3. THE SEPARATION JOINT SHALL BE SEALED WITH A HOT POUR JOINT SEALER CONFORMING TO ARTICLE 1050.02 OF THE STANDARD SPECIFICATIONS.
4. A SINGLE LAYER OF FELT ROOFING PAPER SHALL SERVE AS A BOND BREAKER.
5. JOINT SHALL CONTINUE THROUGH COMBINATION CURB & GUTTER OR PCC SHOULDER.
6. PAVEMENT SEPARATION JOINT IS TO BE PAID FOR AS "SLEEPER SLAB" AND IS TO BE MEASURED IN PLACE PER LINEAL FOOT.
7. BOND BREAKER AND 1/2" JOINT AND FILLER SHALL BE INCIDENTAL TO THE PAY ITEM "SLEEPER SLAB".

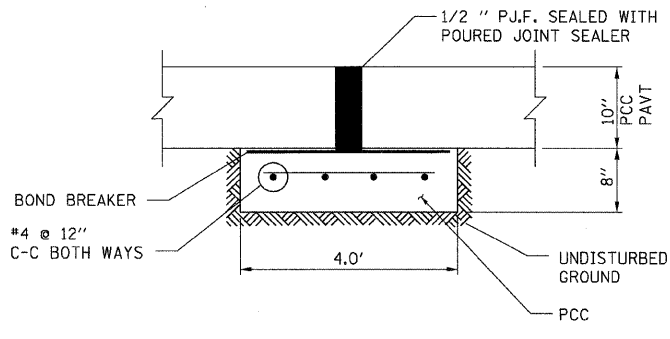
COMBINATION CONCRETE CURB AND GUTTER, TYPE B-6.06
 COMBINATION CONCRETE CURB AND GUTTER, TYPE B-6.18
 CONCRETE MEDIAN TYPE SB-6 (SPECIAL)

CORRUGATED MEDIAN

LEGEND:

-  CONSTRUCTION JOINT W/TIE BARS
-  SAWED LONGITUDINAL JOINT W/TIE BARS
-  SEPARATION JOINT WITH SLEEPER SLAB (SEE DETAIL ON THIS SHEET)
-  SAWED CONTRACTION JOINT
-  PROPOSED TRAFFIC SIGNAL HEAVY DUTY HANDHOLE (SEE STANDARD 814001 FOR MORE INFORMATION)
-  PROPOSED MANHOLE
-  PROPOSED CATCH BASIN
-  PROPOSED INLET (SEE STANDARDS 420001, 420101, AND 420111 FOR MORE INFORMATION)
-  HIGH EARLY STRENGTH PORTLAND CEMENT CONCRETE PAVEMENT, 10" (JOINTED) AGGREGATE SUBGRADE
-  PANEL WITH DOWEL BARS ON ALL SIDES

STA 20+85.75 @ IL RTE 47 =
 STA 332+03.30 @ KREUTZER ROAD



SEPARATION JOINT WITH SLEEPER SLAB
DETAIL A
 NTS

REVISIONS	
NAME	DATE

ILLINOIS DEPARTMENT OF TRANSPORTATION
KREUTZER ROAD
PAVEMENT JOINTING DETAIL

SCALE: VERT. 1"=20'
 HORIZ. 1"=20'
 DATE: 8/5/2009
 DRAWN BY: E.D.
 CHECKED BY: B.S.



Stanley Consultants INC.
 850 West Higgins Road, Suite 750, Chicago, Illinois 60630-2810
 www.stanleyconsultants.com
 Illinois Firm Registration No. 084-00633
 (773) 693-8624

PLOT DATE = Wednesday, August 05, 2009
 FILE NAME = S:\1-CADD\01-INT\1250-JRW_details\k-reutzer.dgn
 PLOT SCALE = 261
 USER NAME = 3839