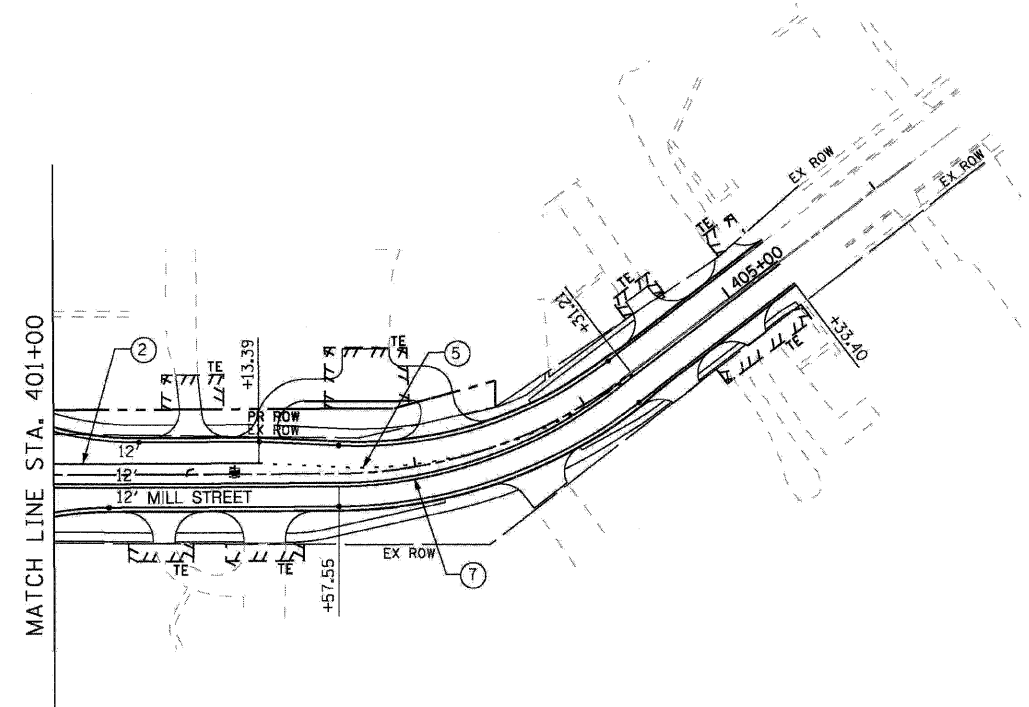
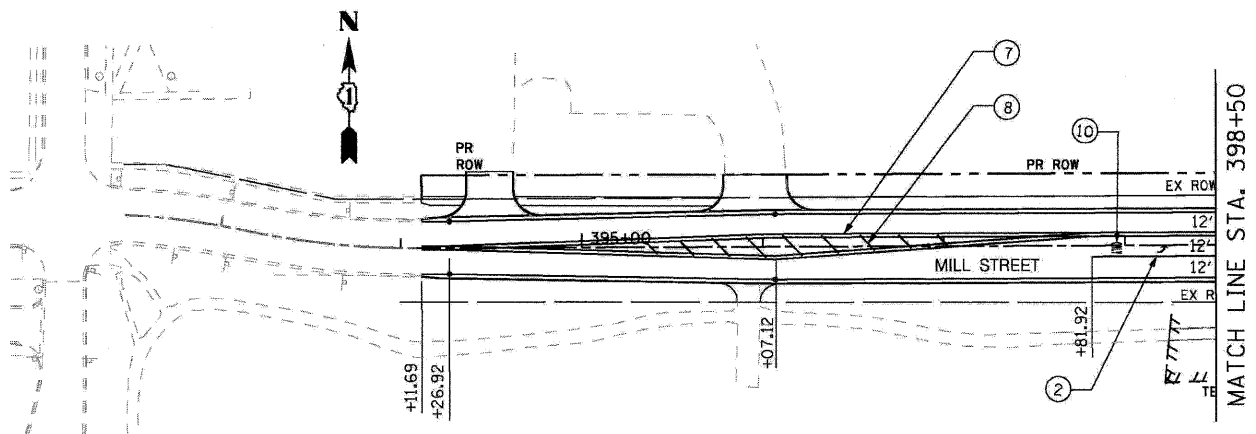
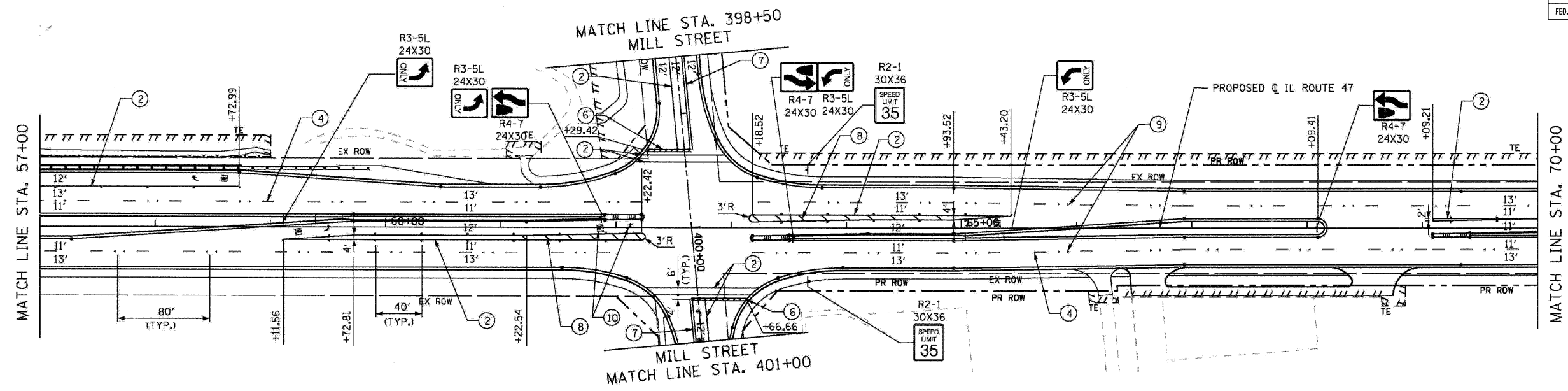


F.A.P. RTE.	SECTION	COUNTY	TOTAL SHEETS	SHEET NO.
326		McHENRY	502	255
STA. 9+35.22		TO STA. 142+08.53		
FED. ROAD DIST. NO.		ILLINOIS FED. AID PROJECT		



LEGEND:

- ① POLYUREA PAVEMENT MARKING, TYPE 1, LINE 4", SOLID WHITE
- ② POLYUREA PAVEMENT MARKING, TYPE 1, LINE 6", SOLID WHITE
- ③ NOT USED
- ④ POLYUREA PAVEMENT MARKING, TYPE 1, LINE 4", WHITE SKIP-DASH 10' DASH, 30' SKIP
- ⑤ POLYUREA PAVEMENT MARKING, TYPE 1, LINE 6", WHITE SKIP-DASH 2' DASH - 6' SKIP
- ⑤A POLYUREA PAVEMENT MARKING, TYPE 1, LINE 8", SOLID WHITE
- ⑥ POLYUREA PAVEMENT MARKING, TYPE 1, SOLID WHITE LINE, 24"
- ⑦ POLYUREA PAVEMENT MARKING, TYPE 1, DOUBLE SOLID YELLOW LINE, 4" AT 11" C-C
- ⑧ POLYUREA PAVEMENT MARKING, TYPE 1, SOLID WHITE DIAGONAL LINE, 12" (45°), AT 20' C-C
- ⑧A POLYUREA PAVEMENT MARKING, TYPE 1, SOLID WHITE DIAGONAL LINE, 12" (45°) AT 2' EQUAL SPACES
- ⑨ RAISED REFLECTIVE MARKER, 40' C-C ALONG TURN LANE MEDIANS, 80' SPACING BETWEEN SKIP-DASHES
- ⑩ POLYUREA PAVEMENT MARKING, TYPE 1, LETTERS AND SYMBOLS WHITE

RHEO GROUP, P.C.
 Construction Management, Transportation Planning

8131 West Catherine Avenue
 Chicago, Illinois 60666
 773-774-9489
 773-467-0359 FAX

REVISIONS	
NAME	DATE

ILLINOIS DEPARTMENT OF TRANSPORTATION
 ILLINOIS ROUTE 47 KREUTZER ROAD TO REED ROAD

PAVEMENT MARKING PLAN
 STA. 57+00 TO STA. 70+00
 MILL STREET

SCALE: 1" = 50'

DATE: _____ DRAWN BY: DS
 CHECKED BY: AW

PLOT DATE = Wednesday, August 05, 2009
 FILE NAME = S:\11-CADD\01\ent\255-pm_ah03.dgn
 USER NAME = 3830
 7/25/2009 10:04:56 PM E:\project\final submit\ah03\234pvm03.dgn