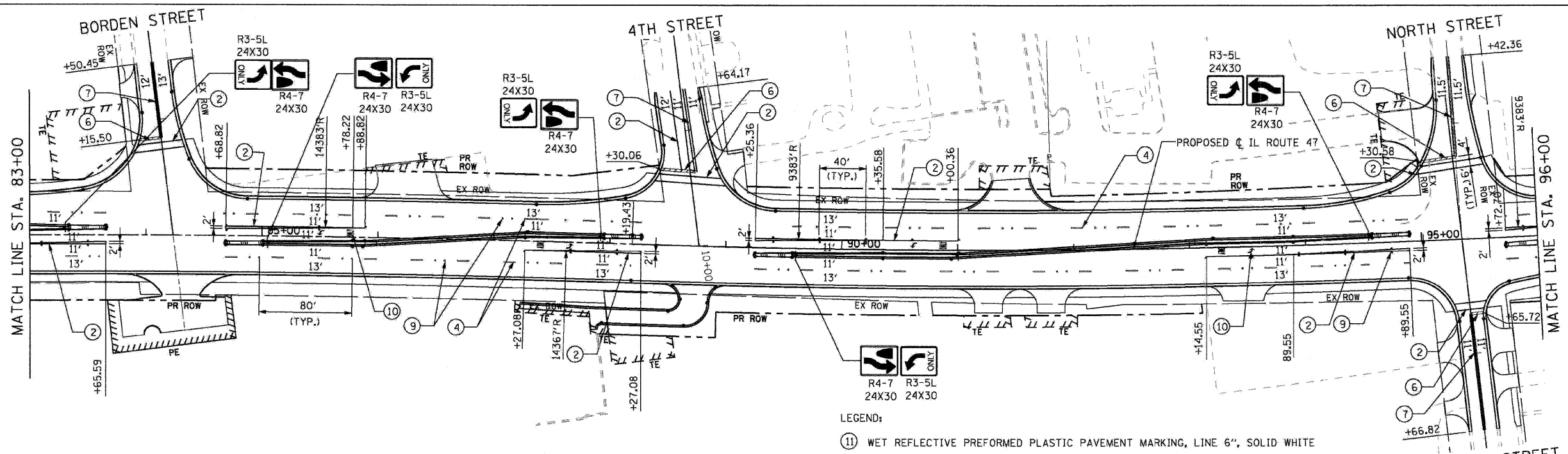

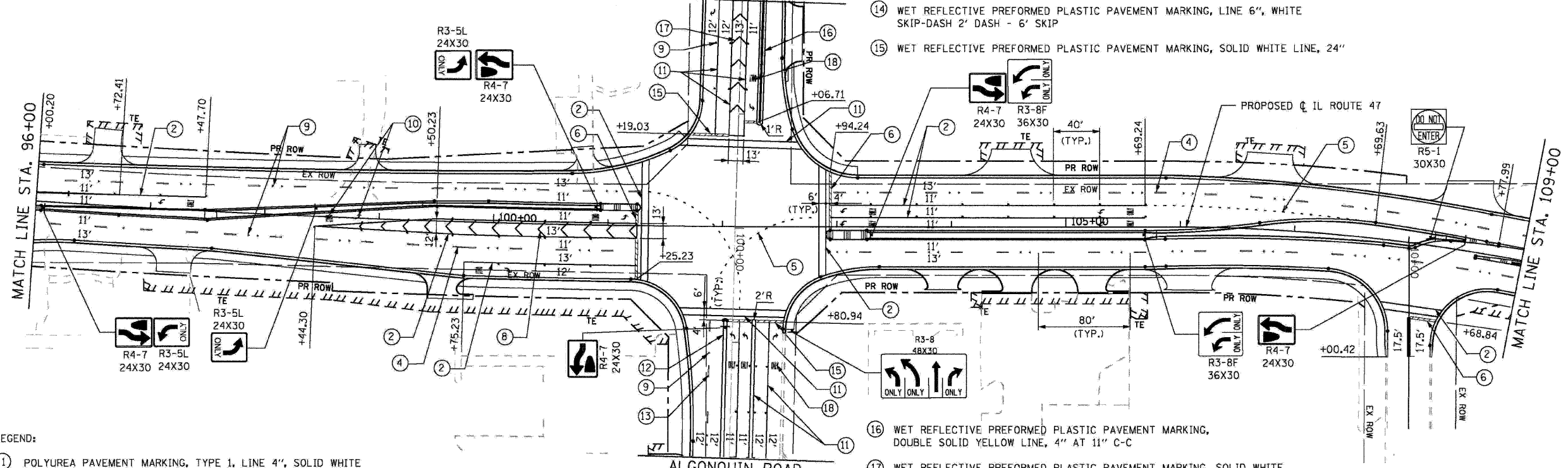


F.A.P. RTE.	SECTION	COUNTY	TOTAL SHEETS	SHEET NO.
326		McHENRY	502	257
STA. 9+35.22		TO STA.142+08.53		
FED. ROAD DIST. NO.	ILLINOIS	FED. AID PROJECT		



ALGONQUIN ROAD
MATCH LINE STA. 98+00
SEE SHEET 8 OF 8



ALGONQUIN ROAD
MATCH LINE STA. 102+00
SEE SHEET 8 OF 8

LEGEND:

- 11 WET REFLECTIVE PREFORMED PLASTIC PAVEMENT MARKING, LINE 6", SOLID WHITE
- 12 WET REFLECTIVE PREFORMED PLASTIC PAVEMENT MARKING, LINE 4", SOLID YELLOW
- 13 WET REFLECTIVE PREFORMED PLASTIC PAVEMENT MARKING, LINE 4", WHITE SKIP-DASH 10' DASH, 30' SKIP
- 14 WET REFLECTIVE PREFORMED PLASTIC PAVEMENT MARKING, LINE 6", WHITE SKIP-DASH 2' DASH - 6' SKIP
- 15 WET REFLECTIVE PREFORMED PLASTIC PAVEMENT MARKING, SOLID WHITE LINE, 24"

LEGEND:

- 1 POLYUREA PAVEMENT MARKING, TYPE 1, LINE 4", SOLID WHITE
- 2 POLYUREA PAVEMENT MARKING, TYPE 1, LINE 6", SOLID WHITE
- 3 NOT USED
- 4 POLYUREA PAVEMENT MARKING, TYPE 1, LINE 4", WHITE SKIP-DASH 10' DASH, 30' SKIP
- 5 POLYUREA PAVEMENT MARKING, TYPE 1, LINE 6", WHITE SKIP-DASH 2' DASH - 6' SKIP
- 5A POLYUREA PAVEMENT MARKING, TYPE 1, LINE 8", SOLID WHITE
- 6 POLYUREA PAVEMENT MARKING, TYPE 1, SOLID WHITE LINE, 24"
- 7 POLYUREA PAVEMENT MARKING, TYPE 1, DOUBLE SOLID YELLOW LINE, 4" AT 11" C-C

- 8 POLYUREA PAVEMENT MARKING, TYPE 1, SOLID WHITE DIAGONAL LINE, 12" (45°), AT 20' C-C
- 8A POLYUREA PAVEMENT MARKING, TYPE 1, SOLID WHITE DIAGONAL LINE, 12" (45°) AT 2' EQUAL SPACES
- 9 RAISED REFLECTIVE MARKER, 40' C-C ALONG TURN LANE MEDIANS, 80' SPACING BETWEEN SKIP-DASHES
- 10 POLYUREA PAVEMENT MARKING, TYPE 1, LETTERS AND SYMBOLS WHITE

- 16 WET REFLECTIVE PREFORMED PLASTIC PAVEMENT MARKING, DOUBLE SOLID YELLOW LINE, 4" AT 11" C-C
- 17 WET REFLECTIVE PREFORMED PLASTIC PAVEMENT MARKING, SOLID WHITE DIAGONAL LINE, 12" (45°), 12" AT 20' C-C
- 18 WET REFLECTIVE PREFORMED PLASTIC PAVEMENT MARKING, LETTERS AND SYMBOLS WHITE

RHEO GROUP, P.C.
Construction Management, Transportation Planning

8131 West Catherine Avenue
Chicago, Illinois 60656
773-774-9489
773-467-0359 FAX

REVISIONS	
NAME	DATE

ILLINOIS DEPARTMENT OF TRANSPORTATION
ILLINOIS ROUTE 47 KREUTZER ROAD TO REED ROAD

PAVEMENT MARKING PLAN
STA. 83+00 TO STA. 109+00

SCALE: 1" = 50'
DATE: _____

DRAWN BY: DS
CHECKED BY: AW

PLOT DATE = Wednesday, August 05, 2009
 FILE NAME = S:\11-CDD\01-shs\1257-pm-ahd\pdm.dgn
 USER NAME = 3830
 7/25/2009 10:01:07 PM E:\p\c\loc\h\final submittal\8234pvm05.dgn