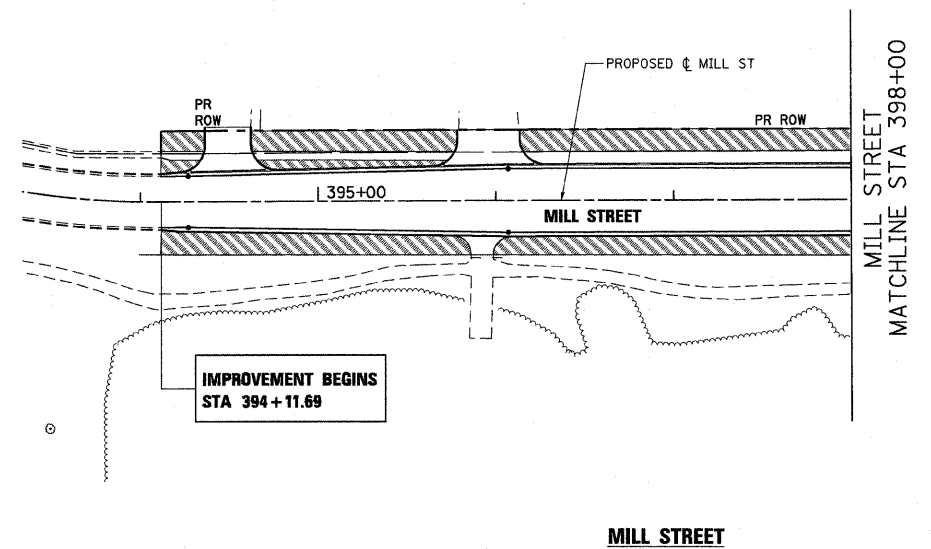
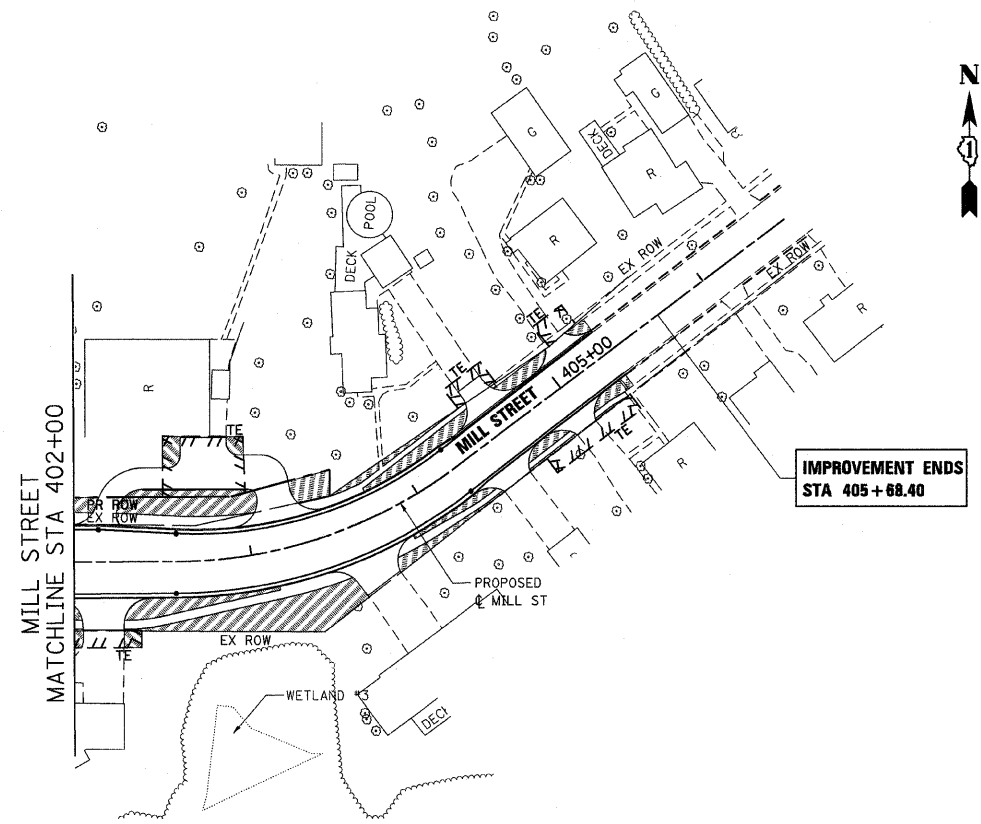


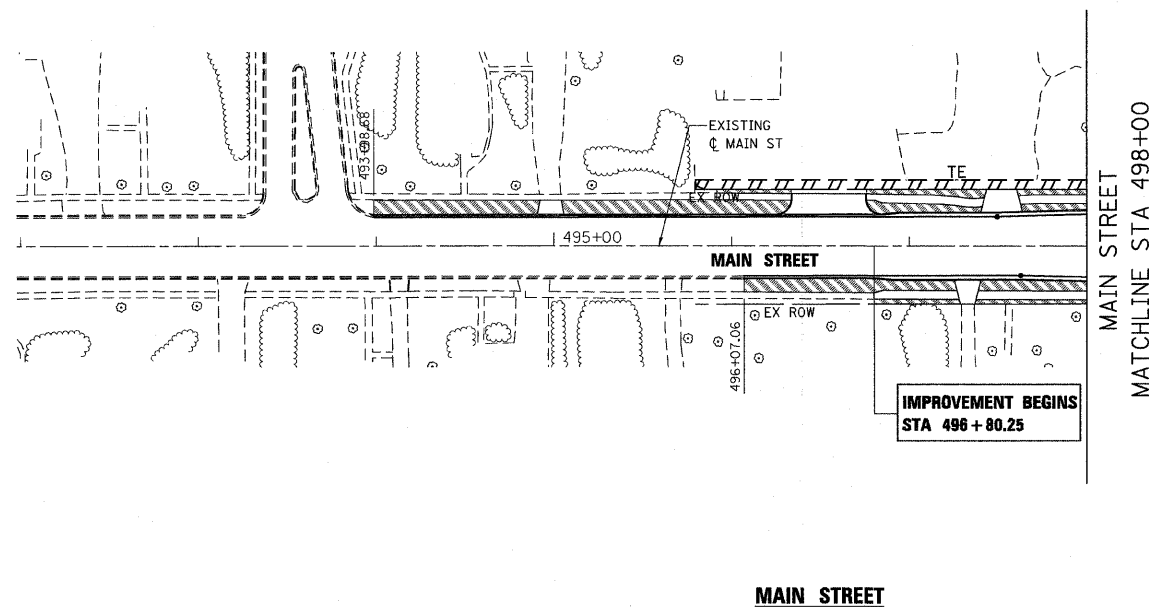
F.A.P. RTE.	SECTION	COUNTY	TOTAL SHEETS	SHEET NO.
326	*	McHENRY	502	264
STA. 9+35.22		TO STA. 142+08.53		
FED. ROAD DIST. NO.		ILLINOIS	FED. AID PROJECT	
* (105X & 106) WRS-2				



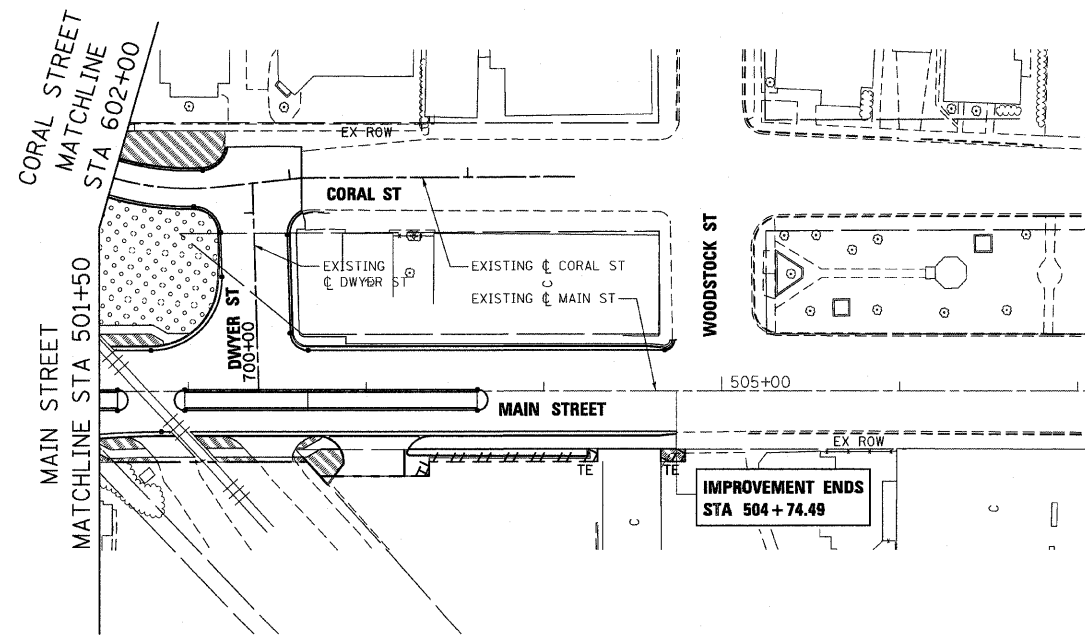
SEE LANDSCAPE PLAN SHEET 3 OF 7 FOR CONTINUATION



NOTE:
SEEDING CLASS 4 SHALL BE APPLIED BEHIND GUARDRAIL, WITHIN TEMPORARY EASEMENT AND ON BACKSLOPE AS SHOWN OR DIRECTED BY ENGINEER.



SEE LANDSCAPE PLAN SHEET 3 OF 7 FOR CONTINUATION



- LEGEND:**
- SODDING SALT TOLERANT
 - SEEDING, CLASS 2A
 - SEEDING, CLASS 4

PLOT DATE = Tuesday, October 27, 2009
FILE NAME = S:\11-CADD\11-INT\264_Land_Alt94.dgn
PLOT SCALE = 1/8"=1'-0"
USER NAME = 3676



REVISIONS	
NAME	DATE

ILLINOIS DEPARTMENT OF TRANSPORTATION
MILL STREET & MAIN STREET
LANDSCAPING PLAN
SHEET 4 OF 7

SCALE: VERT. 1"=50'
HORIZ. 1"=40'
DATE: 10/27/2009
DRAWN BY: E.D.
CHECKED BY: A.A.C.